

IN THE SUPREME COURT OF PENNSYLVANIA

Lisa M Boscola, Senator 18 <sup>th</sup> District	:	
	:	
Petitioner,	:	
	:	
v.	:	No.
	:	
	:	Misc. Docket _____
2021 LEGISLATIVE REAPPORTIONMENT	:	
COMMISSION OF THE COMMONWEALTH	:	
OF PENNSYLVANIA,	:	
	:	
Respondent.	:	

**PETITION FOR REVIEW**

IN THE NATURE OF AN APPEAL FROM THE FINAL  
PLAN OF THE 2021 LEGISLATIVE REAPPORTIONMENT  
COMMISSION

Pursuant to Section 17(d) of Article II of the Pennsylvania Constitution, and Pennsylvania Rules of Appellate Procedure 3321 and 1501 et seq., Petitioner the Honorable Lisa M. Boscola, Senator of from the 18<sup>th</sup> Senatorial District of Pennsylvania (hereinafter “Petitioner”), as an individual voter in the Commonwealth of Pennsylvania and sitting State Senator, through undersigned counsel Joseph M. Kelly, Esq and Seth Rolko, Esq., file this Petition for Review of the Final 2021 Legislative Reapportionment Plan (the “Final Plan”) adopted by the 2021 Legislative Reapportionment Commission of the Commonwealth of Pennsylvania on the grounds that the Final Plan unconstitutionally splits political subdivisions of the

Commonwealth—in violation of the express requirement of Article II, Section 16 that *no* political subdivisions be split “*unless absolutely necessary.*” In support of her request for remand and relief, the Petitioner states as follows:

### **STATEMENT OF JURISDICTION**

1. This Court has exclusive appellate jurisdiction over this Petition pursuant to Section 17(d) of Article II of the Pennsylvania Constitution and 42 Pa.C.S. §725(1). This Petition is addressed to the Court's appellate jurisdiction and is in the nature of a Petition for Review pursuant to Rule 3321 and Rule 1501 et seq. of the Pennsylvania Rules of Appellate Procedure.

### **PETITIONER**

2. Petitioner, Senator Lisa M. Boscola, resides at 385 Palmetto Dr., Easton, Pennsylvania. She is the duly elected Senator representing the 18<sup>th</sup> Senatorial district and is a registered voter of the Commonwealth of Pennsylvania and is aggrieved by the Final Plan. She is bringing this petition Individually and as Senator of the 18<sup>th</sup> district. The 18<sup>th</sup> District is again victim of gerrymandering removing core communities of interest that have made up the 18<sup>th</sup> District for over 2 decades in violation of Section 16 of Article II of the Pennsylvania Constitution.

3. Petitioner, as a registered voter in the Commonwealth of Pennsylvania and aggrieved person, has standing to seek this Court’s review of

the entire Final Plan. *See* Pa. Const. art. II, § 17(d); Holt v. 2011 Legislative Reapportionment Com'n, 38 A.3d 711 (2012).

### **RESPONDENT**

4. Respondent, the 2021 Legislative Reapportionment Commission of the Commonwealth of Pennsylvania (the “Commission”), was established pursuant to Sections 17(a) and (b) of Article II of the Pennsylvania Constitution, and is charged with the responsibility for preparing preliminary and final reapportionment plans in accordance with Section 17(c) of such article.

### **CONTROLLING CONSTITUTIONAL PROVISION**

5. Section 16 of Article II of the Pennsylvania Constitution (“Section 16”) states in relevant part:

The Commonwealth shall be divided into fifty senatorial and two hundred three representative districts, which shall be composed of compact and contiguous territory as nearly equal in population as practicable ... Unless absolutely necessary no county, city, incorporated town, borough, township or ward shall be divided in forming either a senatorial or representative district.

6. Petitioners seek review of the Final Plan, adopted on February 4, 2022. (True and correct copies of the Final Plan for the Pennsylvania Senate and House of Representatives are attached as Exhibits A and B, respectively.)

### **DETERMINATION SOUGHT TO BE REVIEWED**

7. Pursuant to Section 17(d) of Article II of the Pennsylvania Constitution, this Court must review the Final Plan to determine whether it is “contrary to law.”

### **PROCEDURAL BACKGROUND**

8. The Commission adopted a Preliminary Reapportionment Plan at an administrative meeting held on December 16, 2021 (the Preliminary Plan”). Under Section 17(c) of Article II of the Pennsylvania Constitution, any person aggrieved by the Preliminary Plan had 30 days after the filing of the Preliminary Plan, or until January 16, 2022, to file exceptions with the Commission.

9. The Commission conducted public hearings April 26, 2021, April 27, 2021, May 26, 2021, June 25, 2021, August 3, 2021 (two hearings), August 4, 2021 (two hearings), September 21, 2021, October 12, 2021, October 25, 2021, November 15, 2021, December 16, 2021 (Preliminary Plan Approved), January 6, 2022 (two hearings), January 7, 2022 (two hearings), January 14, 2022 (two hearings), January 15, 2022 and February 4, 2022 (Final Plan Approved). The exceptions upon which this Petition is based were timely filed on or before January 16, 2022.

10. Petitioner testified at a Public Hearing on January 7, 2022. Testimony was limited to 5 minutes. (Attached as Exhibit C is a true and correct copy of her written testimony.)

11. In her testimony, Petitioner highlighted the most egregious complaint to the Preliminary Plan, the splitting of the City of Bethlehem from the 18<sup>th</sup> Senate District and combining it with a portion of the City of Allentown and several other municipalities as part of the newly proposed 14<sup>th</sup> district. (Attached as Exhibit D is a true and correct copy of the Preliminary Plan.)

12. Petitioner also filed written exceptions further detailing the impact of placing the 14<sup>th</sup> Senate District in the heart of the Lehigh Valley had on the communities of interest that make up the 18<sup>th</sup> Senate district. (Attached as Exhibit E is a true and correct copy of the written exceptions submitted by Senator Boscola.)

### **GENERAL STATEMENT OF OBJECTIONS TO THE DETERMINATION**

13. The Final Plan is contrary to law and must be remanded pursuant to Section 17(d) of Article II of the Pennsylvania Constitution, because it violates Section 16 of Article II. Section 16 provides in pertinent part:

The Commonwealth shall be divided into fifty senatorial and two hundred three representative districts, which shall be composed of compact and contiguous territory as nearly equal in population as practicable ... Unless absolutely necessary no county, city, incorporated town, borough, township or ward shall be divided in forming either a senatorial or representative district.

14. The prohibition on splitting subdivisions “unless absolutely

necessary” is unambiguous and must be enforced in accordance with its plain and ordinary meaning. Jubelirer v. Rendell, 953 A.2d 512, 528 (2008) (The language of the Constitution must be interpreted in its popular sense, as understood by the people when they voted on its adoption.)

15. The Lehigh Valley is made up of two counties, Lehigh County and Northampton County. Under the current map, the Lehigh Valley is represented by three Senate seats: the 16<sup>th</sup> (Lehigh County), the 18<sup>th</sup> (Lehigh and Northampton County) and the 40<sup>th</sup> (Northampton and Monroe County). (Attached as Exhibit F is a True and Correct copy of the current Senate Map and list of divided school districts in the 16<sup>th</sup>, 18<sup>th</sup> and 40<sup>th</sup> senatorial districts.)

16. The Current Senate Map in the Lehigh Valley has no splits of municipalities or cities and only divides 5 school districts.

17. Statewide, the current Senate Map has only two splits of municipal political subdivisions: the City of Philadelphia and the City of Pittsburgh.

18. The adopted Final Senate Plan doubles the number of municipal political subdivisions splits statewide from 2 to 4.

19. The four subdivided municipalities in the Final Senate Map are the City of Philadelphia (population 1,610,000), the City of Pittsburgh (population 303,649), the City of Allentown (population 126,364) and South Whitehall Township (population 21,080)

20. The Final Senate Map in the Lehigh Valley was influenced greatly by

two decisions of the Commission. First, the proposal to move a new district, the 14<sup>th</sup> Senate district, from the Northeast region of the Pennsylvania for the stated purpose of creating a “minority influenced opportunity district”. A term referenced frequently by members of the Commission throughout deliberations on a Final Plan. Second, the decision to split the City of Allentown and South Whitehall Township.

21. By inserting the new 14<sup>th</sup> Senatorial District into the heart of the Lehigh Valley, the Lehigh Valley’s largest city is split as are the two largest school districts and core communities of interest that have been part of the 18<sup>th</sup> Senatorial District for two decades are removed. (Attached as Exhibit G is a list of communities removed from the 18<sup>th</sup> Senatorial district after two decades).

22. The 18<sup>th</sup> district and their communities of interest are often disregarded during the redistricting process. In the Petitioner’s over 20 years as the Senator from the 18<sup>th</sup>, the district has consisted of 44 different municipalities, of which only 5 have remain constant. As Petitioner remarked in here testimony just naming some of the larger areas: “Parts of Monroe County in, parts of Monroe County out, Northern Northampton County (locally known as the Slate belt) in, Slate belt out, slate belt back in, Nazareth in, Nazareth out, Nazareth in, Easton (the County seat) in, Easton out, Easton back in, Whitehall out, Whitehall in, Whitehall out.” (Attached as Exhibit H are the maps from 1991, 2001, 2011 and 2021).

23. In 2001, the 18<sup>th</sup> district suffered perhaps its greatest insult during this process when the County Seat, the City of Easton, was drawn out of the 18<sup>th</sup> district and placed into the 24<sup>th</sup> Senatorial district in Montgomery County for purely political purposes.

24. This effort was challenged as one of several questionable local splits that were upheld in the Alberts decision. Alberts v. Legislative Re-apportionment Committee, 790 A.2d 989, 1000 (2001) (Saylor, Concurrence).

25. Petitioner acknowledges this Court's longstanding precedent that hyper local challenges even when the splitting of political subdivisions test the "outer limits" are often insufficient to demonstrate a final plan as contrary to law. Id.

26. However, given the dramatic changes to communities of interest in the Lehigh Valley resulting from the Final Senate Plan, Petitioner avers that this Court should entertain additional guidance to future Commissions to limit their ability to disregard the constitutional mandate to protect the integrity of political subdivision lines and other communities of interest during this process.

27. It is evident that the guidance provided in Holt had a positive impact on the process the Commission followed and on the result in the current Final plan. However, it did not stop unnecessary splits.

28. Looking at the Final Senate Plan the impact of unnecessary splits is obvious. They are pernicious. They ripple across the map and have detrimental



impacts, especially in the local communities.

29. Petitioner asserts that it is incumbent on this Court to offer a more definitive standard for when political subdivisions may be split, especially for Senate maps, so as to further restrict future Commissions from placing political considerations above constitutional mandates. Otherwise, the integrity of political subdivisions, school districts and communities of interest will remain subject to splits at the whims of future Reapportionment Commissions.

30. Justice Larsen in his dissent In re: Apportionment Plan for the General Assembly noted:

[O]nce political subdivisions have been split, there is little chance that the interests of their residents will be represented effectively so long as their elected representatives also represent other areas with different interests, and as long as more than one representative must represent a single area which has been divided among two, three or even four districts.

In re: Apportionment Plan for the General Assembly, 442 A.2d 661, 672 (1981).

31. The proposed Final Plan for the Senate unnecessarily divides the City of Allentown and Township of South Whitehall in violation of Article II, section 16 of the Pennsylvania Constitution.

32. The proposed Final Senate Plan for the 18<sup>th</sup> district does not respect its core communities of interest. Petitioner attached several maps proposing a better alignment of the 18<sup>th</sup> district in her written exceptions. These variations better respected the integrity of municipal boundary lines and school district boundary lines. (Attached as Exhibit I is a list of school districts and

municipalities split in the Final Senate Map in the Lehigh Valley.)

## **RELIEF SOUGHT**

WHEREFORE, petitioner prays the Court:

- a) Determine that the Final Plan is contrary to law under Section 17(d) of Article II of the Pennsylvania Constitution;
- b) Remand the Final Plan to the Commission and direct the Commission, pursuant to Section 17(d) of Article II of the Pennsylvania Constitution, to (a) reapportion the legislative districts of the Commonwealth in a manner that avoids any subdivisionsplit that is not absolutely necessary; and (b) to provide a specific explanation of any continued deviation from the requirements of Section 16 of Article II of the Pennsylvania Constitution;
- c) Provide prospective guidance and safeguards better protecting the integrity of political subdivisions throughout the redistricting process; and
- d) Grant such further relief as may be just under the circumstances.

Dated: March 1, 2022

Respectfully submitted,

By: /s/ Joseph M. Kelly, Esquire  
/s/ Seth Rolko, Esquire

## VERIFICATION

The undersigned Petitioner hereby states that the factual averments set forth in the above Petition are true and correct to the best of the undersigned's knowledge, information and belief and are made subject to the penalties of 18 Pa. C.S.A. § 4904 relating to unsworn falsifications to authorities.

Dated: March 1, 2022



---

Lisa M. Boscola

**CERTIFICATE OF SERVICE**

I hereby certify that on this 1<sup>st</sup> day of March, 2022, I caused a true and correct copy of the foregoing Petition for Review and all supporting documents to be served pursuant to Pa. R.A.P. 1514(c) as follows:

**Via United States Certified Mail:**

2021 Legislative Reapportionment Commission  
Attn. G. Reynolds Clark, Executive Director  
209 Irvis Office Building  
Harrisburg, PA 17120

**Via United States Certified Mail and PACFile:**

Amy Dreibelbis, Esquire.  
Deputy Prothonotary  
Pennsylvania Judicial Center  
601 Commonwealth Ave.  
Suite 4500  
P.O. Box 62575  
Harrisburg, PA 17106

**Via United States Certified Mail to:**

Office of Attorney General  
Strawberry Square, 16<sup>th</sup> Floor  
Harrisburg, PA 17120

/s/ Joseph M. Kelly, Esquire

/s/ Seth Rolko, Esquire

Dated: March 1, 2022

## **CERTIFICATE OF COMPLANCE**

I hereby certify that this filing complies with the provision of the Case Public Access Policy of the Unified Judicial System of Pennsylvania: Case Records of the Appellate and Trial Courts that require filing confidential information and documents differently than non-confidential information and documents.

Submitted by:

Petitioners

By Counsel:

/s/ Joseph M. Kelly, Esquire  
Attorney # 85844

/s/ Seth Rolko, Esquire  
Attorney # 329920

# Exhibit A

**The Statewide population = 13,002,700**

**The Average population per district = 260,054**

<b>DISTRICT</b>	<b>POPULATION</b>	<b>DEVIATION</b>
1	250,243	-9,811 (3.77%)
2	260,277	+223 (0.09%)
3	263,993	+3,939 (1.51%)
4	268,248	+8,194 (3.15%)
5	267,205	+7,151 (2.75%)
6	269,699	+9,645 (3.71%)
7	263,697	+3,643 (1.40%)
8	256,726	-3,328 (1.28%)
9	252,137	-7,917 (3.04%)
10	269,925	+9,871 (3.80%)
11	263,931	+3,877 (1.49%)
12	263,688	+3,634 (1.40%)
13	262,878	+2,824 (1.09%)
14	267,292	+7,238 (2.78%)
15	260,164	+110 (0.04%)
16	265,055	+5,001 (1.92%)
17	258,156	-1,898 (0.73%)
18	263,814	+3,760 (1.45%)
19	253,763	-6,291 (2.42%)
20	269,942	+9,888 (3.80%)
21	258,167	-1,887 (0.73%)
22	251,084	-8,970 (3.45%)
23	263,353	+3,299 (1.27%)
24	262,737	+2,683 (1.03%)
25	265,569	+5,515 (2.12%)
26	255,232	-4,822 (1.85%)
27	260,244	+190 (0.07%)
28	262,475	+2,421 (0.93%)
29	264,845	+4,791 (1.84%)
30	249,843	-10,211 (3.93%)
31	259,208	-846 (0.33%)
32	252,099	-7,955 (3.06%)



33	260,301	+247 (0.09%)
34	266,501	+6,447 (2.48%)
35	260,141	+87 (0.03%)
36	269,182	+9,128 (3.51%)
37	248,858	-11,196 (4.31%)
38	251,647	-8,407 (3.23%)
39	261,704	+1,650 (0.63%)
40	256,698	-3,356 (1.29%)
41	254,701	-5,353 (2.06%)
42	250,536	-9,518 (3.66%)
43	251,870	-8,184 (3.15%)
44	264,849	+4,795 (1.84%)
45	249,661	-10,393 (4.00%)
46	250,466	-9,588 (3.69%)
47	256,105	-3,949 (1.52%)
48	269,151	+9,097 (3.50%)
49	261,100	+1,046 (0.40%)
50	263,540	+3,486 (1.34%)

LEGISLATIVE DATA PROCESSING CENTER

COMPOSITE LISTING

OF

STATE SENATE DISTRICTS

DISTRICT NUMBER

DESCRIPTION

- Dist. 01 PHILADELPHIA County.  
Part of PHILADELPHIA County consisting of the CITY of Philadelphia (PART, Wards 01, 02, 05, 08, 18, 25 [PART, Divisions 01, 04 and 07], 26 [PART, Divisions 01, 02, 03, 20 and 23], 30, 31, 39 and 40 [PART, Divisions 30, 38 and 40]).  
Total population: 250,243
- Dist. 02 PHILADELPHIA County.  
Part of PHILADELPHIA County consisting of the CITY of Philadelphia (PART, Wards 07, 19, 23, 25 [PART, Divisions 02, 03, 05, 06, 08, 09, 10, 11, 12, 13, 14, 15, 16, 17, 18, 19, 20, 21, 22, 23 and 24], 33, 35 [PART, Divisions 01, 02, 03, 04, 05, 06, 07, 08, 12, 14, 15, 16, 17, 22, 23, 24, 26 and 32], 45, 53, 54, 55 and 62).  
Total population: 260,277
- Dist. 03 PHILADELPHIA County.  
Part of PHILADELPHIA County consisting of the CITY of Philadelphia (PART, Wards 11, 13, 14, 15, 16, 20, 29, 32, 35 [PART, Divisions 09, 10, 11, 13, 18, 19, 20, 21, 25, 27, 28, 29, 30 and 31], 37, 42, 43, 47, 49 and 61).  
Total population: 263,993
- Dist. 04 MONTGOMERY and PHILADELPHIA Counties.  
Part of MONTGOMERY County consisting of the TOWNSHIPS of Abington, Cheltenham and Springfield and the BOROUGHs of Jenkintown and Rockledge and Part of PHILADELPHIA County consisting of the CITY of Philadelphia (PART, Wards 09, 10, 12 [PART, Divisions 01, 02, 03, 04, 05, 06, 07, 09, 10, 12, 13, 14, 18, 19, 20 and 21], 17, 22, 50 and 59).  
Total population: 268,248

STATE SENATE DISTRICTS

- Dist. 05 PHILADELPHIA County.  
Part of PHILADELPHIA County consisting of the CITY of Philadelphia (PART, Wards 41, 56, 57, 58, 63, 64, 65 and 66).  
Total population: 267,205
- Dist. 06 BUCKS County.  
Part of BUCKS County consisting of the TOWNSHIPS of Bensalem, Lower Southampton, Middletown, Northampton, Upper Southampton, Warminster, Warrington, Warwick and Wrightstown and the BOROUGHS of Hulmeville, Ivyland, Langhorne, Langhorne Manor and Penndel.  
Total population: 269,699
- Dist. 07 MONTGOMERY and PHILADELPHIA Counties.  
Part of MONTGOMERY County consisting of the TOWNSHIP of Whitemarsh and the BOROUGH of Conshohocken and Part of PHILADELPHIA County consisting of the CITY of Philadelphia (PART, Wards 04, 06, 12 [PART, Divisions 08, 11, 15, 16, 17, 22, 23 and 24], 21, 24, 27 [PART, Divisions 03, 06, 11, 13 and 18], 28, 34, 38, 44, 46 [PART, Divisions 07, 19, 22 and 23], 52 and 60 [PART, Divisions 01, 02, 03, 04, 05, 08, 09, 12, 13, 14, 15, 16 and 23]).  
Total population: 263,697

STATE SENATE DISTRICTS

Dist. 08 DELAWARE and PHILADELPHIA Counties.  
Part of DELAWARE County consisting of the TOWNSHIPS of Darby and Tinicum and the BOROUGHS of Collingdale, Colwyn, Darby, Folcroft, Norwood, Sharon Hill and Yeadon and Part of PHILADELPHIA County consisting of the CITY of Philadelphia (PART, Wards 03, 26 [PART, Divisions 04, 05, 06, 07, 08, 09, 10, 11, 12, 13, 14, 15, 16, 17, 18, 19, 21 and 22], 27 [PART, Divisions 01, 02, 04, 05, 07, 08, 09, 10, 12, 14, 15, 16, 17, 19, 20, 21, 22 and 23], 36, 40 [PART, Divisions 01, 02, 03, 04, 05, 06, 07, 08, 09, 10, 11, 12, 13, 14, 15, 16, 17, 18, 19, 20, 21, 22, 23, 24, 25, 26, 27, 28, 29, 31, 32, 33, 34, 35, 36, 37, 39, 41, 42, 43, 44, 45, 46, 47, 48, 49, 50 and 51], 46 [PART, Divisions 01, 02, 03, 04, 05, 06, 08, 09, 10, 11, 12, 13, 14, 15, 16, 17, 18, 20 and 21], 48, 51 and 60 [PART, Divisions 06, 07, 10, 11, 17, 18, 19, 20, 21 and 22])).  
Total population: 256,726

Dist. 09 CHESTER and DELAWARE Counties.  
Part of CHESTER County consisting of the TOWNSHIPS of Birmingham, East Marlborough, Franklin, Kennett, London Britain, London Grove, New Garden, Pennsbury, Pocopson, Thornbury and Westtown and the BOROUGHS of Avondale, Kennett Square and West Grove and Part of DELAWARE County consisting of the CITY of Chester and the TOWNSHIPS of Aston, Bethel, Chadds Ford, Chester, Concord, Edgmont, Lower Chichester, Middletown, Nether Providence, Thornbury and Upper Chichester and the BOROUGHS of Brookhaven, Chester Heights, Eddystone, Marcus Hook, Parkside, Rose Valley, Trainer and Upland.  
Total population: 252,137

Dist. 10 BUCKS County.  
Part of BUCKS County consisting of the TOWNSHIPS of Bristol, Buckingham, Doylestown, Falls, Lower Makefield, New Britain, Newtown, Plumstead, Solebury and Upper Makefield and the BOROUGHS of Bristol, Chalfont, Doylestown, Morrisville, New Britain, New Hope, Newtown, Tullytown and Yardley.  
Total population: 269,925

STATE SENATE DISTRICTS

Dist. 11 BERKS County.

Part of BERKS County consisting of the CITY of Reading and the TOWNSHIPS of Alsace, Cumru, Exeter, Lower Alsace, Maxatawny, Muhlenberg, Oley, Richmond, Ruscombmanor and Spring and the BOROUGHS of Adamstown (Berks County Portion), Fleetwood, Kenhorst, Kutztown, Laureldale, Lyons, Mohnton, Mount Penn, Shillington, Sinking Spring, St. Lawrence, West Reading and Wyomissing.

Total population: 263,931

Dist. 12 MONTGOMERY County.

Part of MONTGOMERY County consisting of the TOWNSHIPS of Franconia, Hatfield, Horsham, Lower Gwynedd, Lower Moreland, Montgomery, Plymouth, Salford, Upper Dublin, Upper Moreland, Whitpain and Worcester and the BOROUGHS of Ambler, Bryn Athyn, Hatboro, Hatfield, Lansdale, Souderton and Telford (Montgomery County Portion).

Total population: 263,688

Dist. 13 BERKS and LANCASTER Counties.

Part of BERKS County consisting of the TOWNSHIPS of Brecknock, Caernarvon and Robeson and the BOROUGH of New Morgan and Part of LANCASTER County consisting of the CITY of Lancaster and the TOWNSHIPS of Bart, Caernarvon, Colerain, Conestoga, Drumore, East Drumore, East Earl, East Lampeter, Eden, Fulton, Lancaster, Leacock, Little Britain, Manor, Martic, Paradise, Pequea, Providence, Sadsbury, Salisbury, Strasburg, Upper Leacock and West Lampeter and the BOROUGHS of Christiana, Millersville, Quarryville, Strasburg and Terre Hill.

Total population: 262,878

STATE SENATE DISTRICTS

Dist. 14    LEHIGH and NORTHAMPTON Counties.

Part of LEHIGH County consisting of the CITY of Allentown (PART, Wards 01, 02, 03, 04, 05, 06, 07, 08, 09, 10, 11, 12, 14, 15, 16, 17 and 19) and the TOWNSHIPS of Hanover, Salisbury, South Whitehall (PART, Districts 01, 02, 04, 05 and 07) and Whitehall and the BOROUGHS of Catasauqua, Coplay, Emmaus and Fountain Hill and Part of NORTHAMPTON County consisting of the TOWNSHIPS of Allen, Bushkill, East Allen, Hanover, Lehigh and Moore and the BOROUGHS of Bath, Chapman, North Catasauqua, Northampton and Walnutport.

Total population: 267,292

Dist. 15    DAUPHIN County.

Part of DAUPHIN County consisting of the CITY of Harrisburg and the TOWNSHIPS of Conewago, Derry, East Hanover, Londonderry, Lower Paxton, Lower Swatara, Middle Paxton, South Hanover, Susquehanna, Swatara and West Hanover and the BOROUGHS of Dauphin, Highspire, Hummelstown, Middletown, Paxtang, Penbrook, Royalton and Steelton.

Total population: 260,164

Dist. 16    BUCKS and LEHIGH Counties.

Part of BUCKS County consisting of the TOWNSHIPS of Bedminster, Bridgeton, Durham, East Rockhill, Haycock, Hilltown, Milford, Nockamixon, Richland, Springfield, Tinicum and West Rockhill and the BOROUGHS of Dublin, Perkasio, Quakertown, Richlandtown, Riegelsville, Sellersville, Silverdale, Telford (Bucks County Portion) and Trumbauersville and Part of LEHIGH County consisting of the CITY of Allentown (PART, Wards 13 and 18) and the TOWNSHIPS of Heidelberg, Lower Macungie, Lower Milford, Lowhill, Lynn, North Whitehall, South Whitehall (PART, Districts 03, 06 and 08), Upper Macungie, Upper Milford, Upper Saucon, Washington and Weisenberg and the BOROUGHS of Alburtis, Coopersburg, Macungie and Slatington.

Total population: 265,055

STATE SENATE DISTRICTS

- Dist. 17 DELAWARE and MONTGOMERY Counties.  
Part of DELAWARE County consisting of the TOWNSHIPS of Haverford and Radnor and Part of MONTGOMERY County consisting of the TOWNSHIPS of East Norriton, Lower Merion, Upper Merion and West Norriton and the BOROUGHs of Bridgeport, Narberth, Norristown and West Conshohocken.  
Total population: 258,156
- Dist. 18 LEHIGH and NORTHAMPTON Counties.  
Part of LEHIGH County consisting of the CITY of Bethlehem (Lehigh County Portion) and Part of NORTHAMPTON County consisting of the CITIES of Bethlehem (Northampton County Portion) and Easton and the TOWNSHIPS of Bethlehem, Forks, Lower Mount Bethel, Lower Nazareth, Lower Saucon, Palmer, Plainfield, Upper Mount Bethel, Upper Nazareth, Washington and Williams and the BOROUGHs of Bangor, East Bangor, Freemansburg, Glendon, Hellertown, Nazareth, Pen Argyl, Portland, Roseto, Stockertown, Tatamy, West Easton, Wilson and Wind Gap.  
Total population: 263,814
- Dist. 19 CHESTER County.  
Part of CHESTER County consisting of the CITY of Coatesville and the TOWNSHIPS of East Bradford, East Caln, East Fallowfield, East Goshen, East Nottingham, Easttown, Elk, Highland, Londonderry, Lower Oxford, New London, Newlin, Penn, Tredyffrin, Upper Oxford, Valley, West Bradford, West Fallowfield, West Goshen, West Marlborough, West Nottingham, West Whiteland and Willistown and the BOROUGHs of Downingtown, Malvern, Modena, Oxford, South Coatesville and West Chester.  
Total population: 253,763

STATE SENATE DISTRICTS

Dist. 20 LUZERNE, PIKE, SUSQUEHANNA, WAYNE and WYOMING Counties.

Part of LUZERNE County consisting of the CITY of Nanticoke and the TOWNSHIPS of Dallas, Exeter, Fairmount, Franklin, Hanover, Hunlock, Jackson, Kingston, Lake, Lehman, Newport, Plymouth, Ross and Union and the BOROUGHS of Ashley, Courtdale, Dallas, Edwardsville, Exeter, Forty Fort, Harveys Lake, Kingston, Larksville, Luzerne, Plymouth, Pringle, Sugar Notch, Swoyersville, Warrior Run and West Wyoming; All of PIKE County; All of SUSQUEHANNA County; Part of WAYNE County consisting of the TOWNSHIPS of Berlin, Buckingham, Clinton, Damascus, Dyberry, Lebanon, Manchester, Mount Pleasant, Oregon, Palmyra, Paupack, Preston and Scott and the BOROUGHS of Bethany, Hawley and Starrucca and All of WYOMING County.

Total population: 269,942

Dist. 21 BUTLER, CLARION, ERIE, FOREST, VENANGO and WARREN Counties.

Part of BUTLER County consisting of the CITY of Butler and the TOWNSHIPS of Allegheny, Brady, Buffalo, Butler, Center, Cherry, Clay, Clearfield, Clinton, Concord, Connoquenessing, Donegal, Fairview, Franklin, Jefferson, Marion, Mercer, Muddycreek, Oakland, Parker, Penn, Slippery Rock, Summit, Venango, Washington, Winfield and Worth and the BOROUGHS of Bruin, Cherry Valley, Chicora, Connoquenessing, East Butler, Eau Claire, Fairview, Harrisville, Karns City, Petrolia, Portersville, Prospect, Saxonburg, Slippery Rock, West Liberty and West Sunbury; All of CLARION County; Part of ERIE County consisting of the CITY of Corry and the TOWNSHIPS of Concord and Wayne and the BOROUGH of Elgin; All of FOREST County; All of VENANGO County and All of WARREN County.

Total population: 258,167



STATE SENATE DISTRICTS

- Dist. 22    LACKAWANNA and LUZERNE Counties.  
Part of LACKAWANNA County consisting of the CITY of Scranton and the TOWNSHIPS of Benton, Glenburn, Greenfield, La Plume, Newton, North Abington, Ransom, Scott, South Abington, Waverly and West Abington and the BOROUGHS of Clarks Green, Clarks Summit, Dalton, Dickson City, Dunmore, Moosic, Old Forge, Taylor and Throop and Part of LUZERNE County consisting of the CITIES of Pittston and Wilkes-Barre and the TOWNSHIPS of Jenkins, Pittston, Plains and Wilkes-Barre and the BOROUGHS of Avoca, Dupont, Duryea, Hughestown, Laflin, Laurel Run, West Pittston, Wyoming and Yatesville.  
Total population: 251,084
- Dist. 23    BRADFORD, LYCOMING, SULLIVAN, TIOGA and UNION Counties.  
All of BRADFORD County; All of LYCOMING County; All of SULLIVAN County; All of TIOGA County and All of UNION County.  
Total population: 263,353
- Dist. 24    BERKS and MONTGOMERY Counties.  
Part of BERKS County consisting of the TOWNSHIPS of Amity, Colebrookdale, District, Douglass, Earl, Hereford, Longswamp, Pike, Rockland and Washington and the BOROUGHS of Bally, Bechtelsville, Boyertown and Topton and Part of MONTGOMERY County consisting of the TOWNSHIPS of Douglass, Limerick, Lower Frederick, Lower Pottsgrove, Lower Salford, Marlborough, New Hanover, Perkiomen, Skippack, Towamencin, Upper Frederick, Upper Gwynedd, Upper Hanover, Upper Pottsgrove, Upper Salford and West Pottsgrove and the BOROUGHS of Collegeville, East Greenville, Green Lane, North Wales, Pennsburg, Pottstown, Red Hill, Schwenksville and Trappe.  
Total population: 262,737

STATE SENATE DISTRICTS

- Dist. 25 CAMERON, CENTRE, CLINTON, ELK, JEFFERSON, MCKEAN and POTTER Counties.  
All of CAMERON County; Part of CENTRE County consisting of the TOWNSHIPS of Benner, Boggs, Burnside, College, Curtin, Gregg, Haines, Harris, Howard, Liberty, Marion, Miles, Penn, Potter, Snow Shoe, Spring, Union and Walker and the BOROUGHS of Bellefonte, Centre Hall, Howard, Milesburg, Millheim, Snow Shoe, State College and Unionville; All of CLINTON County; All of ELK County; Part of JEFFERSON County consisting of the TOWNSHIPS of Barnett, Beaver, Clover, Eldred, Heath, Knox, Pinecreek, Polk, Rose, Snyder, Union, Warsaw, Washington and Winslow and the BOROUGHS of Brockway, Brookville, Corsica, Falls Creek (Jefferson County Portion), Reynoldsville, Summerville and Sykesville; All of MCKEAN County and All of POTTER County.  
Total population: 265,569
- Dist. 26 DELAWARE County.  
Part of DELAWARE County consisting of the TOWNSHIPS of Marple, Newtown, Ridley, Springfield, Upper Darby and Upper Providence and the BOROUGHS of Aldan, Clifton Heights, East Lansdowne, Glenolden, Lansdowne, Media, Millbourne, Morton, Prospect Park, Ridley Park, Rutledge and Swarthmore.  
Total population: 255,232
- Dist. 27 COLUMBIA, LUZERNE, MONTOUR, NORTHUMBERLAND and SNYDER Counties.  
All of COLUMBIA County; Part of LUZERNE County consisting of the TOWNSHIPS of Black Creek, Butler, Conyngham, Dorrance, Fairview, Hollenback, Huntington, Nescopeck, Rice, Salem, Slocum, Sugarloaf and Wright and the BOROUGHS of Conyngham, Nescopeck, New Columbus, Nuangola and Shickshinny; All of MONTOUR County; All of NORTHUMBERLAND County and All of SNYDER County.  
Total population: 260,244

STATE SENATE DISTRICTS

Dist. 28 YORK County.

Part of YORK County consisting of the TOWNSHIPS of Chanceford, Codorus, East Hopewell, Fawn, Heidelberg, Hellam, Hopewell, Jackson, Lower Chanceford, Lower Windsor, Manheim, North Codorus, North Hopewell, Paradise, Peach Bottom, Penn, Shrewsbury, Spring Garden, Springettsbury, Springfield, West Manheim, Windsor and York and the BOROUGHs of Cross Roads, Dallastown, Delta, East Prospect, Fawn Grove, Felton, Glen Rock, Hallam, Hanover, Jacobus, Jefferson, Loganville, New Freedom, New Salem, North York, Railroad, Red Lion, Seven Valleys, Shrewsbury, Spring Grove, Stewartstown, Windsor, Winterstown, Wrightsville, Yoe and Yorkana.

Total population: 262,475

Dist. 29 CARBON, LUZERNE and SCHUYLKILL Counties.

All of CARBON County; Part of LUZERNE County consisting of the CITY of Hazleton and the TOWNSHIPS of Bear Creek, Buck, Dennison, Foster and Hazle and the BOROUGHs of Bear Creek Village, Freeland, Jeddo, Penn Lake Park, West Hazleton and White Haven and All of SCHUYLKILL County.

Total population: 264,845

Dist. 30 BLAIR, FULTON, HUNTINGDON, JUNIATA and MIFFLIN Counties.

All of BLAIR County; All of FULTON County; All of HUNTINGDON County; All of JUNIATA County and All of MIFFLIN County.

Total population: 249,843

STATE SENATE DISTRICTS

- Dist. 31 CUMBERLAND and YORK Counties.  
Part of CUMBERLAND County consisting of the TOWNSHIPS of Lower Allen and Upper Allen and the BOROUGHS of Lemoyne, Mechanicsburg, New Cumberland and Shiremanstown and Part of YORK County consisting of the CITY of York and the TOWNSHIPS of Carroll, Conewago, Dover, East Manchester, Fairview, Franklin, Manchester, Monaghan, Newberry, Warrington, Washington and West Manchester and the BOROUGHS of Dillsburg, Dover, Franklintown, Goldsboro, Lewisberry, Manchester, Mount Wolf, Wellsville, West York and York Haven.  
Total population: 259,208
- Dist. 32 BEDFORD, FAYETTE, SOMERSET and WESTMORELAND Counties.  
All of BEDFORD County; All of FAYETTE County; All of SOMERSET County and Part of WESTMORELAND County consisting of the BOROUGH of Scottdale.  
Total population: 252,099
- Dist. 33 ADAMS and FRANKLIN Counties.  
All of ADAMS County and All of FRANKLIN County.  
Total population: 260,301
- Dist. 34 CUMBERLAND, DAUPHIN and PERRY Counties.  
Part of CUMBERLAND County consisting of the TOWNSHIPS of Cooke, Dickinson, East Pennsboro, Hampden, Hopewell, Lower Frankford, Lower Mifflin, Middlesex, Monroe, North Middleton, North Newton, Penn, Shippensburg, Silver Spring, South Middleton, South Newton, Southampton, Upper Frankford, Upper Mifflin and West Pennsboro and the BOROUGHS of Camp Hill, Carlisle, Mount Holly Springs, Newburg, Newville, Shippensburg (Cumberland County Portion) and Wormleysburg; Part of DAUPHIN County consisting of the TOWNSHIPS of Halifax, Jackson, Jefferson, Lykens, Mifflin, Reed, Rush, Upper Paxton, Washington, Wayne, Wiconisco and Williams and the BOROUGHS of Berrysburg, Elizabethville, Gratz, Halifax, Lykens, Millersburg, Pillow and Williamstown and All of PERRY County.  
Total population: 266,501

STATE SENATE DISTRICTS

- Dist. 35    CAMBRIA, CENTRE and CLEARFIELD Counties.  
All of CAMBRIA County; Part of CENTRE County consisting of the TOWNSHIPS of Ferguson, Halfmoon, Huston, Patton, Rush, Taylor and Worth and the BOROUGHs of Philipsburg and Port Matilda and All of CLEARFIELD County.  
Total population: 260,141
- Dist. 36    LANCASTER County.  
Part of LANCASTER County consisting of the TOWNSHIPS of Conoy, Earl, East Donegal, East Hempfield, Elizabeth, Ephrata, Manheim, Mount Joy, Penn, Rapho, Warwick, West Donegal, West Earl and West Hempfield and the BOROUGHs of Akron, Columbia, East Petersburg, Elizabethtown, Ephrata, Lititz, Manheim, Marietta, Mount Joy, Mountville and New Holland.  
Total population: 269,182
- Dist. 37    ALLEGHENY County.  
Part of ALLEGHENY County consisting of the TOWNSHIPS of Aleppo, Collier, Crescent, Findlay, Kilbuck, Leet, Marshall, Moon, North Fayette, Ohio, Robinson, South Fayette, South Park and Upper St. Clair and the BOROUGHs of Bell Acres, Ben Avon Heights, Bethel Park, Bradford Woods, Bridgeville, Coraopolis, Edgeworth, Franklin Park, Glen Osborne, Glenfield, Haysville, Heidelberg, Jefferson Hills, Leetsdale, McDonald (Allegheny County Portion), Oakdale, Pennsbury Village, Pleasant Hills, Rosslyn Farms, Sewickley, Sewickley Heights, Sewickley Hills and Thornburg.  
Total population: 248,858
- Dist. 38    ALLEGHENY County.  
Part of ALLEGHENY County consisting of the CITY of Pittsburgh (PART, Wards 10, 11 and 12) and the TOWNSHIPS of East Deer, Fawn, Frazer, Hampton, Harmar, Harrison, Indiana, McCandless, O'Hara, Pine, Richland, Ross, Shaler, Springdale and West Deer and the BOROUGHs of Aspinwall, Blawnox, Brackenridge, Cheswick, Etna, Fox Chapel, Sharpsburg, Springdale, Tarentum and West View.  
Total population: 251,647

STATE SENATE DISTRICTS

Dist. 39 WESTMORELAND County.

Part of WESTMORELAND County consisting of the CITIES of Greensburg, Jeannette, Latrobe and Monessen and the TOWNSHIPS of Cook, Donegal, East Huntingdon, Hempfield, Mount Pleasant, North Huntingdon, Penn, Rostraver, Salem, Sewickley, South Huntingdon and Unity and the BOROUGHs of Adamsburg, Arona, Delmont, Donegal, Export, Hunker, Irwin, Madison, Manor, Mount Pleasant, Murrysville, New Stanton, North Belle Vernon, North Irwin, Penn, Smithton, South Greensburg, Southwest Greensburg, Sutersville, Trafford (Westmoreland County Portion), West Newton, Youngstown and Youngwood.

Total population: 261,704

Dist. 40 LACKAWANNA, MONROE and WAYNE Counties.

Part of LACKAWANNA County consisting of the CITY of Carbondale and the TOWNSHIPS of Carbondale, Clifton, Covington, Elmhurst, Fell, Jefferson, Madison, Roaring Brook, Spring Brook and Thornhurst and the BOROUGHs of Archbald, Blakely, Jermyn, Jessup, Mayfield, Moscow, Olyphant and Vandling; All of MONROE County and Part of WAYNE County consisting of the TOWNSHIPS of Canaan, Cherry Ridge, Dreher, Lake, Lehigh, Salem, South Canaan, Sterling and Texas and the BOROUGHs of Honesdale, Prompton and Waymart.

Total population: 256,698

Dist. 41 ARMSTRONG, INDIANA, JEFFERSON and WESTMORELAND Counties.

All of ARMSTRONG County; All of INDIANA County; Part of JEFFERSON County consisting of the TOWNSHIPS of Bell, Gaskill, Henderson, McCalmont, Oliver, Perry, Porter, Ringgold and Young and the BOROUGHs of Big Run, Punxsutawney, Timblin and Worthville and Part of WESTMORELAND County consisting of the CITIES of Arnold, Lower Burrell and New Kensington and the TOWNSHIPS of Allegheny, Bell, Derry, Fairfield, Ligonier, Loyalhanna, St. Clair, Upper Burrell and Washington and the BOROUGHs of Avonmore, Bolivar, Derry, East Vandergrift, Hyde Park, Laurel Mountain, Ligonier, New Alexandria, New Florence, Oklahoma, Seward, Vandergrift and West Leechburg.

Total population: 254,701

STATE SENATE DISTRICTS

- Dist. 42 ALLEGHENY County.  
Part of ALLEGHENY County consisting of the CITY of Pittsburgh (PART, Wards 01, 02, 03, 06, 09, 19, 20, 21, 22, 23, 24, 25, 26, 27, 28 and 32) and the TOWNSHIPS of Kennedy, Mount Lebanon, Neville, Reserve, Scott and Stowe and the BOROUGHS of Avalon, Bellevue, Ben Avon, Carnegie, Crafton, Dormont, Emsworth, Green Tree, Ingram, McKees Rocks and Millvale.  
Total population: 250,536
- Dist. 43 ALLEGHENY County.  
Part of ALLEGHENY County consisting of the CITY of Pittsburgh (PART, Wards 04, 05, 07, 08, 13, 14, 15, 16, 17, 18, 29, 30 and 31) and the TOWNSHIPS of Penn Hills and Wilkins and the BOROUGHS of Braddock Hills, Chalfant, Churchill, Edgewood, Forest Hills, Mount Oliver, Oakmont, Rankin, Swissvale, Verona and Wilkinsburg.  
Total population: 251,870
- Dist. 44 BERKS, CHESTER and MONTGOMERY Counties.  
Part of BERKS County consisting of the TOWNSHIP of Union and the BOROUGH of Birdsboro; Part of CHESTER County consisting of the TOWNSHIPS of Caln, Charlestown, East Brandywine, East Coventry, East Nantmeal, East Pikeland, East Vincent, East Whiteland, Honey Brook, North Coventry, Sadsbury, Schuylkill, South Coventry, Upper Uwchlan, Uwchlan, Wallace, Warwick, West Brandywine, West Caln, West Nantmeal, West Pikeland, West Sadsbury and West Vincent and the BOROUGHS of Atglen, Elverson, Honey Brook, Parkesburg, Phoenixville and Spring City and Part of MONTGOMERY County consisting of the TOWNSHIPS of Lower Providence and Upper Providence and the BOROUGH of Royersford.  
Total population: 264,849

STATE SENATE DISTRICTS

Dist. 45 ALLEGHENY County.

Part of ALLEGHENY County consisting of the CITIES of Clairton, Duquesne and McKeesport and the TOWNSHIPS of Baldwin, Elizabeth, Forward, North Versailles and South Versailles and the BOROUGHS of Baldwin, Braddock, Brentwood, Castle Shannon, Dravosburg, East McKeesport, East Pittsburgh, Elizabeth, Glassport, Homestead, Liberty, Lincoln, Monroeville, Munhall, North Braddock, Pitcairn, Plum, Port Vue, Trafford (Allegheny County Portion), Turtle Creek, Versailles, Wall, West Elizabeth, West Homestead, West Mifflin, Whitaker, White Oak, Whitehall and Wilmerding.  
Total population: 249,661

Dist. 46 BEAVER, GREENE and WASHINGTON Counties.

Part of BEAVER County consisting of the TOWNSHIPS of Hanover and Independence and the BOROUGH of Frankfort Springs; All of GREENE County and All of WASHINGTON County.  
Total population: 250,466



STATE SENATE DISTRICTS

Dist. 47 BEAVER, BUTLER and LAWRENCE Counties.  
Part of BEAVER County consisting of the CITIES of Aliquippa and Beaver Falls and the TOWNSHIPS of Brighton, Center, Chippewa, Darlington, Daugherty, Franklin, Greene, Harmony, Hopewell, Marion, New Sewickley, North Sewickley, Patterson, Potter, Pulaski, Raccoon, Rochester, South Beaver, Vanport and White and the BOROUGHs of Ambridge, Baden, Beaver, Big Beaver, Bridgewater, Conway, Darlington, East Rochester, Eastvale, Economy, Ellwood City (Beaver County Portion), Fallston, Freedom, Georgetown, Glasgow, Homewood, Hookstown, Industry, Koppel, Midland, Monaca, New Brighton, New Galilee, Ohioville, Patterson Heights, Rochester, Shippingport, South Heights and West Mayfield; Part of BUTLER County consisting of the TOWNSHIPS of Adams, Cranberry, Forward, Jackson, Lancaster and Middlesex and the BOROUGHs of Callery, Evans City, Harmony, Mars, Seven Fields, Valencia and Zelienople and Part of LAWRENCE County consisting of the TOWNSHIPS of Little Beaver, Perry and Wayne and the BOROUGHs of Ellport, Ellwood City (Lawrence County Portion), Enon Valley, New Beaver and Wampum.  
Total population: 256,105

Dist. 48 BERKS, LANCASTER and LEBANON Counties.  
Part of BERKS County consisting of the TOWNSHIPS of Albany, Bern, Bethel, Centre, Greenwich, Heidelberg, Jefferson, Lower Heidelberg, Maiden creek, Marion, North Heidelberg, Ontelaunee, Penn, Perry, South Heidelberg, Tilden, Tulpehocken, Upper Bern, Upper Tulpehocken and Windsor and the BOROUGHs of Bernville, Centerport, Hamburg, Leesport, Lenhartsville, Robesonia, Shoemakersville, Wernersville and Womelsdorf; Part of LANCASTER County consisting of the TOWNSHIPS of Brecknock, Clay, East Cocalico and West Cocalico and the BOROUGHs of Adamstown (Lancaster County Portion) and Denver and All of LEBANON County.  
Total population: 269,151

STATE SENATE DISTRICTS

Dist. 49    **ERIE County.**

Part of **ERIE County** consisting of the **CITY** of Erie and the **TOWNSHIPS** of Amity, Conneaut, Elk Creek, Fairview, Franklin, Girard, Greene, Greenfield, Harborcreek, Lake Erie, Lawrence Park, Leboeuf, McKean, Millcreek, North East, Springfield, Summit, Union, Venango, Washington and Waterford and the **BOROUGHS** of Albion, Cranesville, Edinboro, Girard, Lake City, McKean, Mill Village, North East, Platea, Union City, Waterford, Wattsburg and Wesleyville.  
Total population: 261,100

Dist. 50    **CRAWFORD, LAWRENCE and MERCER Counties.**

All of **CRAWFORD County**; Part of **LAWRENCE County** consisting of the **CITY** of New Castle and the **TOWNSHIPS** of Hickory, Mahoning, Neshannock, North Beaver, Plain Grove, Pulaski, Scott, Shenango, Slippery Rock, Taylor, Union, Washington and Wilmington and the **BOROUGHS** of Bessemer, New Wilmington, S.N.P.J., South New Castle and Volant and All of **MERCER County**.  
Total population: 263,540

Population of all districts: 13,002,700

## COUNTIES SPLIT BY SENATE DISTRICTS

23 TOTAL COUNTIES

47 TOTAL SPLITS

ALLEGHENY	037 038 042 043 045
BEAVER	046 047
BERKS	011 013 024 044 048
BUCKS	006 010 016
BUTLER	021 047
CENTRE	025 035
CHESTER	009 019 044
CUMBERLAND	031 034
DAUPHIN	015 034
DELAWARE	008 009 017 026
ERIE	021 049
JEFFERSON	025 041
LACKAWANNA	022 040
LANCASTER	013 036 048
LAWRENCE	047 050
LEHIGH	014 016 018
LUZERNE	020 022 027 029
MONTGOMERY	004 007 012 017 024 044
NORTHAMPTON	014 018

COUNTIES SPLIT BY SENATE DISTRICTS

PHILADELPHIA	001 002 003 004
	005 007 008
WAYNE	020 040
WESTMORELAND	032 039 041
YORK	028 031

PLACES SPLIT BY SENATE DISTRICTS

4 TOTAL PLACES

10 TOTAL SPLITS

ALLEGHENY COUNTY

PITTSBURGH CITY 038 042 043

LEHIGH COUNTY

ALLENTOWN CITY 014 016

SOUTH WHITEHALL TOWNSHIP 014 016

PHILADELPHIA COUNTY

PHILADELPHIA CITY 001 002 003 004 005  
007 008

WARDS SPLIT BY SENATE DISTRICTS

8 TOTAL WARDS

8 TOTAL SPLITS

PHILADELPHIA COUNTY

PHILADELPHIA

CITY

WARD 12	004 007
WARD 25	001 002
WARD 26	001 008
WARD 27	007 008
WARD 35	002 003
WARD 40	001 008
WARD 46	007 008
WARD 60	007 008

---

# Exhibit B

---

**The Statewide population = 13,002,700**

**The Average population per district = 64,053**

<b>DISTRICT</b>	<b>POPULATION</b>	<b>DEVIATION</b>
1	65,227	+1,174 (1.83%)
2	65,669	+1,616 (2.52%)
3	65,250	+1,197 (1.87%)
4	64,282	+229 (0.36%)
5	65,035	+982 (1.53%)
6	64,059	+6 (0.01%)
7	65,917	+1,864 (2.91%)
8	65,051	+998 (1.56%)
9	63,610	-443 (0.69%)
10	61,532	-2,521 (3.94%)
11	64,833	+780 (1.22%)
12	64,712	+659 (1.03%)
13	64,075	+22 (0.03%)
14	66,854	+2,801 (4.37%)
15	66,277	+2,224 (3.47%)
16	64,976	+923 (1.44%)
17	65,933	+1,880 (2.94%)
18	63,773	-280 (0.44%)
19	61,450	-2,603 (4.06%)
20	61,715	-2,338 (3.65%)
21	62,076	-1,977 (3.09%)
22	62,468	-1,585 (2.47%)
23	61,580	-2,473 (3.86%)
24	61,444	-2,609 (4.07%)
25	64,844	+791 (1.24%)
26	64,162	+109 (0.17%)
27	61,874	-2,179 (3.40%)
28	63,153	-900 (1.40%)
29	65,554	+1,501 (2.34%)
30	63,488	-565 (0.88%)
31	66,821	+2,768 (4.32%)
32	64,205	+152 (0.24%)



33	61,859	-2,194 (3.42%)
34	61,582	-2,471 (3.86%)
35	64,711	+658 (1.03%)
36	61,727	-2,326 (3.63%)
37	66,593	+2,540 (3.97%)
38	64,487	+434 (0.68%)
39	65,835	+1,782 (2.78%)
40	66,305	+2,252 (3.52%)
41	64,434	+381 (0.60%)
42	63,959	-94 (0.15%)
43	64,434	+381 (0.60%)
44	66,419	+2,366 (3.69%)
45	65,880	+1,827 (2.85%)
46	66,666	+2,613 (4.08%)
47	64,984	+931 (1.45%)
48	65,851	+1,798 (2.81%)
49	62,983	-1,070 (1.67%)
50	66,562	+2,509 (3.92%)
51	65,033	+980 (1.53%)
52	63,125	-928 (1.45%)
53	64,733	+680 (1.06%)
54	63,471	-582 (0.91%)
55	66,435	+2,382 (3.72%)
56	64,562	+509 (0.80%)
57	66,577	+2,524 (3.94%)
58	64,556	+503 (0.79%)
59	66,601	+2,548 (3.98%)
60	64,259	+206 (0.32%)
61	63,924	-129 (0.20%)
62	64,920	+867 (1.35%)
63	65,048	+995 (1.55%)
64	62,365	-1,688 (2.63%)
65	61,937	-2,116 (3.30%)
66	62,378	-1,675 (2.61%)
67	61,546	-2,507 (3.91%)
68	63,772	-281 (0.44%)

69	63,457	-596 (0.93%)
70	65,364	+1,311 (2.05%)
71	62,849	-1,204 (1.88%)
72	64,105	+52 (0.08%)
73	61,454	-2,599 (4.06%)
74	64,829	+776 (1.21%)
75	63,767	-286 (0.45%)
76	62,712	-1,341 (2.09%)
77	61,876	-2,177 (3.40%)
78	62,267	-1,786 (2.79%)
79	63,269	-784 (1.22%)
80	62,295	-1,758 (2.74%)
81	64,708	+655 (1.02%)
82	62,294	-1,759 (2.75%)
83	63,798	-255 (0.40%)
84	64,134	+81 (0.13%)
85	66,424	+2,371 (3.70%)
86	64,092	+39 (0.06%)
87	66,300	+2,247 (3.51%)
88	64,646	+593 (0.93%)
89	66,531	+2,478 (3.87%)
90	64,923	+870 (1.36%)
91	65,612	+1,559 (2.43%)
92	66,531	+2,478 (3.87%)
93	65,319	+1,266 (1.98%)
94	63,281	-772 (1.20%)
95	66,193	+2,140 (3.34%)
96	63,476	-577 (0.90%)
97	65,859	+1,806 (2.82%)
98	66,784	+2,731 (4.26%)
99	64,103	+50 (0.08%)
100	64,207	+154 (0.24%)
101	65,422	+1,369 (2.14%)
102	65,771	+1,718 (2.68%)
103	64,346	+293 (0.46%)
104	65,491	+1,438 (2.25%)

105	62,825	-1,228 (1.92%)
106	66,872	+2,819 (4.40%)
107	65,921	+1,868 (2.92%)
108	65,258	+1,205 (1.88%)
109	64,825	+772 (1.21%)
110	63,536	-517 (0.81%)
111	65,251	+1,198 (1.87%)
112	62,766	-1,287 (2.01%)
113	62,709	-1,344 (2.10%)
114	62,413	-1,640 (2.56%)
115	62,673	-1,380 (2.15%)
116	63,945	-108 (0.17%)
117	61,755	-2,298 (3.59%)
118	61,770	-2,283 (3.56%)
119	61,334	-2,719 (4.24%)
120	61,645	-2,408 (3.76%)
121	61,466	-2,587 (4.04%)
122	64,866	+813 (1.27%)
123	65,886	+1,833 (2.86%)
124	64,846	+793 (1.24%)
125	64,693	+640 (1.00%)
126	63,936	-117 (0.18%)
127	62,627	-1,426 (2.23%)
128	62,731	-1,322 (2.06%)
129	63,444	-609 (0.95%)
130	65,179	+1,126 (1.76%)
131	65,219	+1,166 (1.82%)
132	63,677	-376 (0.59%)
133	65,425	+1,372 (2.14%)
134	62,882	-1,171 (1.83%)
135	65,793	+1,740 (2.72%)
136	63,648	-405 (0.63%)
137	65,856	+1,803 (2.82%)
138	66,215	+2,162 (3.38%)
139	63,297	-756 (1.18%)
140	61,806	-2,247 (3.51%)

141	64,322	+269 (0.42%)
142	65,233	+1,180 (1.84%)
143	65,742	+1,689 (2.64%)
144	65,208	+1,155 (1.80%)
145	63,152	-901 (1.41%)
146	65,008	+955 (1.49%)
147	65,711	+1,658 (2.59%)
148	63,587	-466 (0.73%)
149	64,410	+357 (0.56%)
150	63,779	-274 (0.43%)
151	63,765	-288 (0.45%)
152	61,386	-2,667 (4.16%)
153	62,313	-1,740 (2.72%)
154	63,038	-1,015 (1.58%)
155	64,311	+258 (0.40%)
156	66,169	+2,116 (3.30%)
157	62,988	-1,065 (1.66%)
158	62,792	-1,261 (1.97%)
159	61,801	-2,252 (3.52%)
160	63,956	-97 (0.15%)
161	63,804	-249 (0.39%)
162	64,947	+894 (1.40%)
163	63,755	-298 (0.46%)
164	63,129	-924 (1.44%)
165	62,800	-1,253 (1.96%)
166	63,050	-1,003 (1.57%)
167	63,435	-618 (0.96%)
168	62,978	-1,075 (1.68%)
169	64,977	+924 (1.44%)
170	62,661	-1,392 (2.17%)
171	65,554	+1,501 (2.34%)
172	64,450	+397 (0.62%)
173	62,913	-1,140 (1.78%)
174	62,812	-1,241 (1.94%)
175	62,108	-1,945 (3.04%)
176	62,863	-1,190 (1.86%)

177	62,232	-1,821 (2.84%)
178	65,518	+1,465 (2.29%)
179	61,563	-2,490 (3.89%)
180	62,540	-1,513 (2.36%)
181	62,079	-1,974 (3.08%)
182	66,317	+2,264 (3.54%)
183	66,148	+2,095 (3.27%)
184	64,108	+55 (0.09%)
185	61,863	-2,190 (3.42%)
186	62,436	-1,617 (2.52%)
187	66,296	+2,243 (3.50%)
188	61,778	-2,275 (3.55%)
189	61,876	-2,177 (3.40%)
190	61,771	-2,282 (3.56%)
191	62,629	-1,424 (2.22%)
192	61,419	-2,634 (4.11%)
193	64,302	+249 (0.39%)
194	62,236	-1,817 (2.84%)
195	62,205	-1,848 (2.88%)
196	65,953	+1,900 (2.97%)
197	62,586	-1,467 (2.29%)
198	63,729	-324 (0.51%)
199	64,111	+58 (0.09%)
200	65,563	+1,510 (2.36%)
201	66,430	+2,377 (3.71%)
202	64,695	+642 (1.00%)
203	65,519	+1,466 (2.29%)

LEGISLATIVE DATA PROCESSING CENTER  
COMPOSITE LISTING  
OF  
HOUSE OF REPRESENTATIVES DISTRICTS

<u>DISTRICT NUMBER</u>	<u>DESCRIPTION</u>
Dist. 1	ERIE County. Part of ERIE County consisting of the CITY of Erie (PART, Wards 01, 02, 03, 04 and 06) and the TOWNSHIPS of Lake Erie and Lawrence Park. Total population: 65,227
Dist. 2	ERIE County. Part of ERIE County consisting of the CITY of Erie (PART, Ward 05) and the TOWNSHIPS of Greene, Harborcreek and Summit and the BOROUGH of Wesleyville. Total population: 65,669
Dist. 3	ERIE County. Part of ERIE County consisting of the TOWNSHIPS of Fairview and Millcreek. Total population: 65,250
Dist. 4	ERIE County. Part of ERIE County consisting of the CITY of Corry and the TOWNSHIPS of Amity, Concord, Franklin, Girard, Greenfield, Leboeuf, McKean, North East, Union, Venango, Washington, Waterford and Wayne and the BOROUGHs of Edinboro, Elgin, Girard, Lake City, McKean, Mill Village, North East, Platea, Union City, Waterford and Wattsburg. Total population: 64,282
Dist. 5	BERKS County. Part of BERKS County consisting of the TOWNSHIPS of Bern, Bethel, Centre, Heidelberg, Jefferson, Lower Heidelberg, Marion, North Heidelberg, Ontelaunee, Penn, Perry, South Heidelberg, Spring (PART, Districts 05, 07 and 08) and Tulpehocken and the BOROUGHs of Bernville, Centerport, Leesport, Robesonia, Shoemakersville, Wernersville and Womelsdorf. Total population: 65,035

HOUSE OF REPRESENTATIVES DISTRICTS

- Dist. 6      **CRAWFORD and ERIE Counties.**  
Part of CRAWFORD County consisting of the CITY of Meadville and the TOWNSHIPS of Beaver, Conneaut, East Fairfield, East Fallowfield, East Mead, Fairfield, Greenwood, Hayfield, North Shenango, Pine, Randolph, Sadsbury, South Shenango, Spring, Summerhill, Summit, Union, Vernon, Wayne, West Fallowfield, West Mead and West Shenango and the BOROUGHS of Cochranon, Conneaut Lake, Conneautville, Linesville and Springboro and Part of ERIE County consisting of the TOWNSHIPS of Conneaut, Elk Creek and Springfield and the BOROUGHS of Albion and Cranesville.  
Total population: 64,059
- Dist. 7      **MERCER County.**  
Part of MERCER County consisting of the CITIES of Farrell, Hermitage and Sharon and the TOWNSHIPS of Greene, Hempfield, Lackawannock, Pymatuning, Shenango, South Pymatuning and West Salem and the BOROUGHS of Clark, Greenville, Jamestown, Sharpsville, West Middlesex and Wheatland.  
Total population: 65,917
- Dist. 8      **BUTLER and LAWRENCE Counties.**  
Part of BUTLER County consisting of the TOWNSHIPS of Brady, Center, Clay, Connoquenessing, Forward, Franklin, Lancaster, Middlesex, Muddy creek, Penn and Worth and the BOROUGHS of Connoquenessing, Portersville, Prospect, West Liberty and West Sunbury and Part of LAWRENCE County consisting of the TOWNSHIPS of Little Beaver, Perry, Plain Grove, Scott, Slippery Rock, Washington and Wayne and the BOROUGHS of Ellport, Ellwood City (Lawrence County Portion), Enon Valley, New Beaver, Volant and Wampum.  
Total population: 65,051
- Dist. 9      **LAWRENCE County.**  
Part of LAWRENCE County consisting of the CITY of New Castle and the TOWNSHIPS of Hickory, Mahoning, Neshannock, North Beaver, Pulaski, Shenango, Taylor, Union and Wilmington and the BOROUGHS of Bessemer, New Wilmington, S.N.P.J. and South New Castle.  
Total population: 63,610

HOUSE OF REPRESENTATIVES DISTRICTS

- Dist. 10 PHILADELPHIA County.  
Part of PHILADELPHIA County consisting of the CITY of Philadelphia (PART, Wards 04 [PART, Divisions 01, 07, 08 and 12], 06 [PART, Divisions 01, 02, 03, 04, 05, 06, 07, 08, 09, 10, 11, 12 and 16], 08 [PART, Divisions 17, 18, 19, 22, 23 and 29], 24, 44 [PART, Divisions 03, 04, 06, 08, 09, 10, 13, 14, 15 and 16] and 60 [PART, Divisions 04, 05, 06, 07, 11, 14, 15, 16, 17, 18, 19, 20, 21 and 22])).  
Total population: 61,532
- Dist. 11 BUTLER County.  
Part of BUTLER County consisting of the CITY of Butler and the TOWNSHIPS of Buffalo, Butler, Clearfield, Clinton, Donegal, Jefferson, Oakland, Summit and Winfield and the BOROUGHS of Chicora, East Butler and Saxonburg.  
Total population: 64,833
- Dist. 12 BUTLER County.  
Part of BUTLER County consisting of the TOWNSHIPS of Adams, Cranberry and Jackson and the BOROUGHS of Callery, Evans City, Harmony, Mars, Seven Fields, Valencia and Zelienople.  
Total population: 64,712
- Dist. 13 CHESTER County.  
Part of CHESTER County consisting of the TOWNSHIPS of East Nottingham, Elk, Franklin, Highland, London Britain, London Grove, Londonderry, Lower Oxford, New London, Penn, Upper Oxford, West Fallowfield and West Nottingham and the BOROUGHS of Oxford and West Grove.  
Total population: 64,075



HOUSE OF REPRESENTATIVES DISTRICTS

- Dist. 14 BEAVER County.  
Part of BEAVER County consisting of the CITY of Beaver Falls and the TOWNSHIPS of Chippewa, Darlington, Daugherty, Franklin, Marion, New Sewickley, North Sewickley, Patterson, Pulaski and White and the BOROUGHS of Big Beaver, Bridgewater, Darlington, Eastvale, Economy, Ellwood City (Beaver County Portion), Fallston, Homewood, Koppel, New Brighton, New Galilee, Patterson Heights and West Mayfield.  
Total population: 66,854
- Dist. 15 BEAVER and WASHINGTON Counties.  
Part of BEAVER County consisting of the TOWNSHIPS of Brighton, Greene, Hanover, Independence, Potter, Raccoon, South Beaver and Vanport and the BOROUGHS of Beaver, Frankfort Springs, Georgetown, Glasgow, Hookstown, Industry, Midland, Ohioville and Shippingport and Part of WASHINGTON County consisting of the TOWNSHIPS of Blaine, Buffalo, Canton, Cross Creek, Donegal, Hanover, Hopewell, Independence, Jefferson, Robinson and Smith and the BOROUGHS of Burgettstown, Claysville, Midway and West Middletown.  
Total population: 66,277
- Dist. 16 BEAVER County.  
Part of BEAVER County consisting of the CITY of Aliquippa and the TOWNSHIPS of Center, Harmony, Hopewell and Rochester and the BOROUGHS of Ambridge, Baden, Conway, East Rochester, Freedom, Monaca, Rochester and South Heights.  
Total population: 64,976

HOUSE OF REPRESENTATIVES DISTRICTS

- Dist. 17 BUTLER and MERCER Counties.  
Part of BUTLER County consisting of the TOWNSHIPS of Allegheny, Cherry, Concord, Fairview, Marion, Mercer, Parker, Slippery Rock, Venango and Washington and the BOROUGHS of Bruin, Cherry Valley, Eau Claire, Fairview, Harrisville, Karns City, Petrolia and Slippery Rock and Part of MERCER County consisting of the TOWNSHIPS of Coolspring, Deer Creek, Delaware, East Lackawannock, Fairview, Findley, French Creek, Jackson, Jefferson, Lake, Liberty, Mill Creek, New Vernon, Otter Creek, Perry, Pine, Salem, Sandy Creek, Sandy Lake, Springfield, Sugar Grove, Wilmington, Wolf Creek and Worth and the BOROUGHS of Fredonia, Grove City, Jackson Center, Mercer, New Lebanon, Sandy Lake, Sheakleyville and Stoneboro.  
Total population: 65,933
- Dist. 18 BUCKS County.  
Part of BUCKS County consisting of the TOWNSHIP of Bensalem and the BOROUGH of Hulmeville.  
Total population: 63,773
- Dist. 19 ALLEGHENY County.  
Part of ALLEGHENY County consisting of the CITY of Pittsburgh (PART, Wards 01, 02 [PART, Division 01], 03, 04 [PART, Divisions 01, 02, 17 and 19], 05 [PART, Divisions 01, 02 and 16], 15 [PART, Divisions 13, 14, 15, 16, 17, 18 and 19], 17 [PART, Divisions 01, 02 and 03], 18 [PART, Divisions 02, 03, 04, 05, 06, 07, 08, 09, 10 and 11], 20 [PART, Divisions 08, 09, 10, 11, 12 and 13], 21, 22, 23 [PART, Division 02], 25, 26 [PART, Divisions 01, 02, 03, 04, 05, 06, 07, 08, 10, 11, 14 and 16], 27 [PART, Divisions 06, 09, 10, 11, 12 and 13] and 30).  
Total population: 61,450
- Dist. 20 ALLEGHENY County.  
Part of ALLEGHENY County consisting of the CITY of Pittsburgh (PART, Wards 26 [PART, Divisions 12, 13 and 15] and 27 [PART, Divisions 01, 02, 03, 04, 05, 07 and 08]) and the TOWNSHIP of Ross and the BOROUGHS of Avalon, Bellevue and West View.  
Total population: 61,715

HOUSE OF REPRESENTATIVES DISTRICTS

- Dist. 21 ALLEGHENY County.  
Part of ALLEGHENY County consisting of the CITY of Pittsburgh (PART, Wards 02 [PART, Division 02], 06, 09, 10 [PART, Divisions 01, 02, 03, 04, 05, 06, 07 and 10], 23 [PART, Divisions 01 and 03], 24 and 26 [PART, Divisions 09 and 17]) and the TOWNSHIPS of Reserve and Shaler and the BOROUGHs of Etna and Millvale.  
Total population: 62,076
- Dist. 22 LEHIGH County.  
Part of LEHIGH County consisting of the CITY of Allentown (PART, Wards 01, 04, 05, 06, 07, 08 [PART, Divisions 01, 02, 03, 05 and 06], 09, 10, 11 [PART, Division 02], 14 and 15) and the TOWNSHIP of Salisbury (PART, Wards 01, 02 and 03 [PART, Division 02]).  
Total population: 62,468
- Dist. 23 ALLEGHENY County.  
Part of ALLEGHENY County consisting of the CITY of Pittsburgh (PART, Wards 04 [PART, Divisions 05, 08, 09, 10, 11, 12, 13, 14, 15 and 16], 07 [PART, Divisions 01, 02, 05, 06, 07, 10, 13 and 14], 14 [PART, Divisions 01, 02, 03, 04, 05, 06, 07, 08, 09, 10, 11, 19, 20, 21, 22, 23, 24, 25, 26, 27, 28, 29, 30, 31, 32, 33, 34, 35, 36, 37, 38, 39, 40 and 41] and 15 [PART, Divisions 01, 02, 03, 04, 05, 06, 07, 08, 09, 10, 11 and 12]).  
Total population: 61,580
- Dist. 24 ALLEGHENY County.  
Part of ALLEGHENY County consisting of the CITY of Pittsburgh (PART, Wards 04 [PART, Divisions 03, 04, 06, 07 and 18], 05 [PART, Divisions 03, 04, 05, 06, 07, 08, 09, 10, 11, 12, 13, 14, 15, 17 and 18], 07 [PART, Divisions 03, 04, 08, 09, 11 and 12], 08, 10 [PART, Divisions 08, 09, 11, 12, 13, 14, 15, 16, 17, 18 and 19], 11, 12 and 13 [PART, Divisions 02, 03, 04, 05, 06, 07, 09, 11, 12, 15, 16, 17, 18 and 19]).  
Total population: 61,444

HOUSE OF REPRESENTATIVES DISTRICTS

- Dist. 25 ALLEGHENY County.  
Part of ALLEGHENY County consisting of the TOWNSHIP of North Versailles and the BOROUGHS of East McKeesport, Monroeville, Pitcairn, Plum (PART, Districts 04, 05, 06, 08, 09, 10, 11, 12, 13, 14, 15 and 16), Trafford (Allegheny County Portion), Turtle Creek, Wall and Wilmerding.  
Total population: 64,844
- Dist. 26 CHESTER County.  
Part of CHESTER County consisting of the TOWNSHIPS of East Coventry, East Nantmeal, East Pikeland, East Vincent, North Coventry, South Coventry, Warwick and West Nantmeal and the BOROUGHS of Elverson, Phoenixville and Spring City.  
Total population: 64,162
- Dist. 27 ALLEGHENY County.  
Part of ALLEGHENY County consisting of the CITY of Pittsburgh (PART, Wards 19 [PART, Divisions 01, 02, 03, 04, 05, 06, 07, 08, 09, 10, 13 and 28], 20 [PART, Divisions 01, 02, 03, 04, 05, 06, 07, 14, 15, 16, 17 and 18] and 28) and the TOWNSHIP of Scott and the BOROUGHS of Crafton, Green Tree, Heidelberg, Ingram, Rosslyn Farms and Thornburg.  
Total population: 61,874
- Dist. 28 ALLEGHENY County.  
Part of ALLEGHENY County consisting of the TOWNSHIPS of Hampton (PART, Districts 01, 02, 06, 07, 08, 09, 10 and 11), Marshall, Pine, Richland and West Deer and the BOROUGH of Bradford Woods.  
Total population: 63,153
- Dist. 29 BUCKS County.  
Part of BUCKS County consisting of the TOWNSHIPS of Buckingham, Doylestown and Solebury and the BOROUGHS of Chalfont, Doylestown, New Britain and New Hope.  
Total population: 65,554

HOUSE OF REPRESENTATIVES DISTRICTS

- Dist. 30 ALLEGHENY County.  
Part of ALLEGHENY County consisting of the TOWNSHIPS of Hampton (PART, Districts 03, 04, 05, 12 and 13), Kilbuck, McCandless and Ohio and the BOROUGHs of Ben Avon, Ben Avon Heights, Emsworth and Franklin Park.  
Total population: 63,488
- Dist. 31 BUCKS County.  
Part of BUCKS County consisting of the TOWNSHIPS of Lower Makefield, Newtown and Upper Makefield and the BOROUGHs of Newtown and Yardley.  
Total population: 66,821
- Dist. 32 ALLEGHENY County.  
Part of ALLEGHENY County consisting of the TOWNSHIP of Penn Hills and the BOROUGHs of Oakmont, Plum (PART, Districts 01, 02, 03, 07, 17, 18, 19, 20 and 21) and Verona.  
Total population: 64,205
- Dist. 33 ALLEGHENY County.  
Part of ALLEGHENY County consisting of the TOWNSHIPS of East Deer, Fawn, Frazer, Harmar, Harrison, Indiana, O'Hara and Springdale and the BOROUGHs of Aspinwall, Blawnox, Brackenridge, Cheswick, Fox Chapel, Sharpsburg, Springdale and Tarentum.  
Total population: 61,859
- Dist. 34 ALLEGHENY County.  
Part of ALLEGHENY County consisting of the CITY of Pittsburgh (PART, Wards 13 [PART, Divisions 01, 08, 10, 13 and 14] and 14 [PART, Divisions 12, 13, 14, 15, 16, 17 and 18]) and the TOWNSHIP of Wilkins and the BOROUGHs of Braddock, Braddock Hills, Chalfant, Churchill, East Pittsburgh, Edgewood, Forest Hills, North Braddock, Rankin, Swissvale and Wilkinsburg.  
Total population: 61,582

HOUSE OF REPRESENTATIVES DISTRICTS

- Dist. 35 ALLEGHENY County.  
Part of ALLEGHENY County consisting of the CITIES of Clairton, Duquesne and McKeesport and the TOWNSHIP of South Versailles and the BOROUGHs of Homestead, Liberty, Lincoln, Munhall, Port Vue, Versailles, West Homestead, West Mifflin (PART, Districts 03, 04 and 15), Whitaker and White Oak.  
Total population: 64,711
- Dist. 36 ALLEGHENY County.  
Part of ALLEGHENY County consisting of the CITY of Pittsburgh (PART, Wards 16, 17 [PART, Divisions 04, 05, 06, 07 and 08], 18 [PART, Division 01], 19 [PART, Divisions 11, 12, 14, 15, 16, 17, 18, 19, 20, 21, 22, 23, 24, 25, 26, 27, 29, 30, 31, 32, 33, 34, 35, 36, 37 and 38], 29 and 32) and the BOROUGHs of Brentwood and Mount Oliver.  
Total population: 61,727
- Dist. 37 LANCASTER County.  
Part of LANCASTER County consisting of the TOWNSHIPS of Clay, Elizabeth, Penn, Rapho and Warwick and the BOROUGHs of Lititz and Manheim.  
Total population: 66,593
- Dist. 38 ALLEGHENY County.  
Part of ALLEGHENY County consisting of the CITY of Pittsburgh (PART, Ward 31) and the BOROUGHs of Baldwin, Dravosburg, Glassport, West Mifflin (PART, Districts 01, 02, 05, 06, 07, 08, 09, 10, 11, 12, 13, 14, 16, 17, 18, 19, 20 and 21) and Whitehall.  
Total population: 64,487
- Dist. 39 ALLEGHENY and WASHINGTON Counties.  
Part of ALLEGHENY County consisting of the TOWNSHIPS of Elizabeth, Forward and South Park and the BOROUGHs of Elizabeth, Jefferson Hills, Pleasant Hills and West Elizabeth and Part of WASHINGTON County consisting of the CITY of Monongahela and the TOWNSHIPS of Carroll (PART, Districts 01 and 02) and Union and the BOROUGHs of Finleyville and New Eagle.  
Total population: 65,835

HOUSE OF REPRESENTATIVES DISTRICTS

- Dist. 40 ALLEGHENY and WASHINGTON Counties.  
Part of ALLEGHENY County consisting of the TOWNSHIP of Upper St. Clair (PART, Wards 03 [PART, Divisions 01 and 02], 04 [PART, Divisions 02, 03 and 04] and 05) and the BOROUGH of Bethel Park and Part of WASHINGTON County consisting of the TOWNSHIP of Peters.  
Total population: 66,305
- Dist. 41 LANCASTER County.  
Part of LANCASTER County consisting of the TOWNSHIPS of East Hempfield, Manor (PART, Districts Bethel, Hambright and West Lancaster) and West Hempfield and the BOROUGHS of Columbia and Mountville.  
Total population: 64,434
- Dist. 42 ALLEGHENY County.  
Part of ALLEGHENY County consisting of the TOWNSHIPS of Baldwin, Mount Lebanon and Upper St. Clair (PART, Wards 01, 02, 03 [PART, Division 03] and 04 [PART, Division 01]) and the BOROUGHS of Castle Shannon and Dormont.  
Total population: 63,959
- Dist. 43 LANCASTER County.  
Part of LANCASTER County consisting of the TOWNSHIPS of Earl, Ephrata, Leacock, Upper Leacock and West Earl and the BOROUGHS of Akron, Ephrata and New Holland.  
Total population: 64,434
- Dist. 44 ALLEGHENY County.  
Part of ALLEGHENY County consisting of the TOWNSHIPS of Aleppo, Crescent, Findlay, Leet, Moon and North Fayette and the BOROUGHS of Bell Acres, Edgeworth, Glen Osborne, Glenfield, Haysville, Leetsdale, Sewickley, Sewickley Heights and Sewickley Hills.  
Total population: 66,419

HOUSE OF REPRESENTATIVES DISTRICTS

- Dist. 45 ALLEGHENY County.  
Part of ALLEGHENY County consisting of the TOWNSHIPS of Collier, Kennedy, Neville, Robinson and Stowe and the BOROUGHs of Bridgeville, Carnegie, Coraopolis, McKees Rocks and Pennsbury Village.  
Total population: 65,880
- Dist. 46 ALLEGHENY and WASHINGTON Counties.  
Part of ALLEGHENY County consisting of the TOWNSHIP of South Fayette and the BOROUGHs of McDonald (Allegheny County Portion) and Oakdale and Part of WASHINGTON County consisting of the TOWNSHIPS of Cecil, Chartiers, Mount Pleasant and North Strabane (PART, Districts 06, 07, 08 and 09) and the BOROUGHs of Canonsburg, Houston and McDonald (Washington County Portion).  
Total population: 66,666
- Dist. 47 YORK County.  
Part of YORK County consisting of the TOWNSHIPS of Conewago, East Manchester, Hellam, Manchester and Springettsbury (PART, Districts 02, 03 and 07) and the BOROUGHs of Hallam, Manchester, Mount Wolf and Wrightsville.  
Total population: 64,984
- Dist. 48 WASHINGTON County.  
Part of WASHINGTON County consisting of the CITY of Washington and the TOWNSHIPS of Amwell, Carroll (PART, Districts 03, 04 and 05), East Finley, Fallowfield, Morris, North Franklin, North Strabane (PART, Districts 01, 02, 03, 04 and 05), Nottingham, Somerset, South Franklin, South Strabane and West Finley and the BOROUGHs of Donora, East Washington and Green Hills.  
Total population: 65,851
- Dist. 49 LANCASTER County.  
Part of LANCASTER County consisting of the CITY of Lancaster (PART, Wards 02 [PART, Division 02], 03, 04, 06 [PART, Division 08], 07 and 08) and the TOWNSHIP of Lancaster and the BOROUGH of Millersville.  
Total population: 62,983



HOUSE OF REPRESENTATIVES DISTRICTS

- Dist. 50    **GREENE and WASHINGTON Counties.**  
All of GREENE County and Part of WASHINGTON County consisting of the TOWNSHIPS of East Bethlehem, North Bethlehem, West Bethlehem and West Pike Run and the BOROUGHS of Allenport, Beallsville, Bentleyville, California, Centerville, Charleroi, Coal Center, Cokeburg, Deemston, Dunlevy, Elco, Ellsworth, Long Branch, Marianna, North Charleroi, Roscoe, Speers, Stockdale, Twilight and West Brownsville.  
Total population: 66,562
- Dist. 51    **FAYETTE County.**  
Part of FAYETTE County consisting of the CITY of Uniontown and the TOWNSHIPS of Georges, German, Henry Clay, Menallen, Nicholson, North Union, South Union, Springhill and Wharton and the BOROUGHS of Fairchance, Markleysburg, Masontown, Point Marion and Smithfield.  
Total population: 65,033
- Dist. 52    **FAYETTE County.**  
Part of FAYETTE County consisting of the CITY of Connellsville and the TOWNSHIPS of Brownsville, Bullskin, Connellsville, Dunbar, Franklin, Jefferson, Lower Tyrone, Luzerne, Perry, Redstone, Saltlick, Springfield, Stewart, Upper Tyrone and Washington and the BOROUGHS of Belle Vernon, Brownsville, Dawson, Dunbar, Everson, Fayette City, Newell, Ohio pyle, Perryopolis, Seven Springs (Fayette County Portion), South Connellsville and Vanderbilt.  
Total population: 63,125
- Dist. 53    **MONTGOMERY County.**  
Part of MONTGOMERY County consisting of the TOWNSHIPS of Franconia (PART, Precincts 02, 05 and 08), Hatfield and Montgomery (PART, Districts 01, 02 and 03) and the BOROUGHS of Hatfield, Lansdale, Souderton and Telford (Montgomery County Portion).  
Total population: 64,733

HOUSE OF REPRESENTATIVES DISTRICTS

- Dist. 54 MONTGOMERY County.  
Part of MONTGOMERY County consisting of the TOWNSHIP of Plymouth and the BOROUGHs of Conshohocken and Norristown.  
Total population: 63,471
- Dist. 55 WESTMORELAND County.  
Part of WESTMORELAND County consisting of the CITIES of Arnold, Lower Burrell (PART, Ward 04 [PART, Division 01]) and New Kensington and the TOWNSHIPS of Bell, Derry (PART, Districts Alters and Simpsons), Loyalhanna, Salem, Upper Burrell and Washington and the BOROUGHs of Avonmore, Delmont, Export, Murrysville, New Alexandria and Oklahoma.  
Total population: 66,435
- Dist. 56 WESTMORELAND County.  
Part of WESTMORELAND County consisting of the CITY of Jeannette and the TOWNSHIPS of North Huntingdon (PART, Wards 01, 02, 04 [PART, Divisions 01, 03 and 04], 05, 06 and 07) and Penn and the BOROUGHs of Irwin, Manor, North Irwin, Penn and Trafford (Westmoreland County Portion).  
Total population: 64,562
- Dist. 57 WESTMORELAND County.  
Part of WESTMORELAND County consisting of the CITY of Greensburg and the TOWNSHIP of Hempfield and the BOROUGHs of Adamsburg, Arona, New Stanton, South Greensburg, Southwest Greensburg and Youngwood.  
Total population: 66,577
- Dist. 58 WESTMORELAND County.  
Part of WESTMORELAND County consisting of the CITY of Monessen and the TOWNSHIPS of East Huntingdon, Mount Pleasant (PART, Districts Bridgeport, Duncan, Heccla and Spring Garden), North Huntingdon (PART, Wards 03 and 04 [PART, Division 02]), Rostraver, Sewickley and South Huntingdon and the BOROUGHs of Hunker, Madison, Mount Pleasant, North Belle Vernon, Scottdale, Smithton, Sutersville and West Newton.  
Total population: 64,556

HOUSE OF REPRESENTATIVES DISTRICTS

- Dist. 59    **WESTMORELAND County.**  
Part of WESTMORELAND County consisting of the CITY of Latrobe and the TOWNSHIPS of Cook, Derry (PART, Districts Bradenville, Cokeville, Cooperstown, Kingston, Loyalhanna, Millwood, New Derry, Peanut, Saxman, Scalp Level and Torrance), Donegal, Fairfield, Ligonier, Mount Pleasant (PART, Districts Laurel Run, Mammoth, Pleasant Valley, Ridgeview, United and Westmoreland), St. Clair and Unity and the BOROUGHS of Bolivar, Derry, Donegal, Laurel Mountain, Ligonier, New Florence, Seward and Youngstown.  
Total population: 66,601
- Dist. 60    **ARMSTRONG and WESTMORELAND Counties.**  
Part of ARMSTRONG County consisting of the TOWNSHIPS of Bethel, Burrell, Cadogan, East Franklin, Gilpin, Kiskiminetas, Manor, North Buffalo, Parks, South Bend and South Buffalo and the BOROUGHS of Apollo, Applewold, Ford City, Ford Cliff, Freeport, Leechburg, Manorville, North Apollo and West Kittanning and Part of WESTMORELAND County consisting of the CITY of Lower Burrell (PART, Wards 01, 02, 03 and 04 [PART, Division 02]) and the TOWNSHIP of Allegheny and the BOROUGHS of East Vandergrift, Hyde Park, Vandergrift and West Leechburg.  
Total population: 64,259
- Dist. 61    **MONTGOMERY County.**  
Part of MONTGOMERY County consisting of the TOWNSHIPS of Lower Gwynedd, Towamencin, Upper Gwynedd and Whitpain (PART, Districts 01, 02, 03, 04, 05, 06, 07 and 12) and the BOROUGH of North Wales.  
Total population: 63,924
- Dist. 62    **INDIANA County.**  
Part of INDIANA County consisting of the TOWNSHIPS of Armstrong, Blacklick, Brush Valley, Buffington, Burrell, Center, Cherryhill, Conemaugh, East Wheatfield, Pine, Washington, West Wheatfield, White and Young and the BOROUGHS of Armagh, Blairsville, Clymer, Creekside, Homer City, Indiana, Saltsburg and Shelocta.  
Total population: 64,920

HOUSE OF REPRESENTATIVES DISTRICTS

- Dist. 63    **ARMSTRONG and CLARION Counties.**  
Part of ARMSTRONG County consisting of the CITY of Parker City and the TOWNSHIPS of Boggs, Bradys Bend, Cowanshannock, Hovey, Kittanning, Madison, Mahoning, Perry, Pine, Plumcreek, Rayburn, Redbank, Sugarcreek, Valley, Washington, Wayne and West Franklin and the BOROUGHS of Atwood, Dayton, Elderton, Kittanning, Rural Valley, South Bethlehem and Worthington and All of CLARION County.  
Total population: 65,048
- Dist. 64    **CRAWFORD and VENANGO Counties.**  
Part of CRAWFORD County consisting of the CITY of Titusville and the TOWNSHIPS of Oil Creek, Rome, Steuben and Troy and the BOROUGHS of Hydetown and Townville and All of VENANGO County.  
Total population: 62,365
- Dist. 65    **CRAWFORD, FOREST and WARREN Counties.**  
Part of CRAWFORD County consisting of the TOWNSHIPS of Athens, Bloomfield, Cambridge, Cussewago, Richmond, Rockdale, Sparta, Venango and Woodcock and the BOROUGHS of Blooming Valley, Cambridge Springs, Centerville, Saegertown, Spartansburg, Venango and Woodcock; All of FOREST County and All of WARREN County.  
Total population: 61,937
- Dist. 66    **INDIANA and JEFFERSON Counties.**  
Part of INDIANA County consisting of the TOWNSHIPS of Banks, Canoe, East Mahoning, Grant, Green, Montgomery, North Mahoning, Rayne, South Mahoning and West Mahoning and the BOROUGHS of Cherry Tree, Ernest, Glen Campbell, Marion Center, Plumville and Smicksburg and All of JEFFERSON County.  
Total population: 62,378
- Dist. 67    **CAMERON, MCKEAN and POTTER Counties.**  
All of CAMERON County; All of MCKEAN County and All of POTTER County.  
Total population: 61,546

HOUSE OF REPRESENTATIVES DISTRICTS

- Dist. 68    BRADFORD and TIOGA Counties.  
Part of BRADFORD County consisting of the TOWNSHIPS of Armenia, Burlington, Canton, Columbia, Franklin, Granville, Leroy, Monroe, North Towanda, Overton, Ridgebury, Smithfield, South Creek, Springfield, Towanda, Troy, Wells and West Burlington and the BOROUGHS of Alba, Burlington, Canton, Monroe, Sylvania and Troy and All of TIOGA County.  
Total population: 63,772
- Dist. 69    SOMERSET County.  
Part of SOMERSET County consisting of the TOWNSHIPS of Addison, Allegheny, Black, Brothersvalley, Conemaugh, Elk Lick, Fairhope, Greenville, Jefferson, Jenner, Larimer, Lincoln, Lower Turkeyfoot, Middlecreek, Milford, Northampton, Quemahoning, Shade, Somerset, Southampton, Stonycreek, Summit and Upper Turkeyfoot and the BOROUGHS of Addison, Benson, Berlin, Boswell, Callimont, Casselman, Central City, Confluence, Garrett, Hooversville, Indian Lake, Jennerstown, Meyersdale, New Baltimore, New Centerville, Rockwood, Salisbury, Seven Springs (Somerset County Portion), Shanksville, Somerset, Stoystown, Ursina and Wellersburg.  
Total population: 63,457
- Dist. 70    MONTGOMERY County.  
Part of MONTGOMERY County consisting of the TOWNSHIPS of East Norriton, Perkiomen, Skippack, West Norriton (PART, Districts 01, 02 and 04), Whitpain (PART, Districts 08, 09, 10 and 11) and Worcester and the BOROUGH of Schwenksville.  
Total population: 65,364

HOUSE OF REPRESENTATIVES DISTRICTS

- Dist. 71    CAMBRIA and SOMERSET Counties.  
Part of CAMBRIA County consisting of the TOWNSHIPS of Adams, Allegheny, Chest, Clearfield, Cresson, Dean, Gallitzin, Munster, Portage, Reade, Richland, Stonycreek, Summerhill, Washington and White and the BOROUGHS of Ashville, Cassandra, Chest Springs, Cresson, Ferndale, Gallitzin, Geistown, Lilly, Loretto, Portage, Sankertown, Scalp Level, South Fork, Tunnelhill (Cambria County Portion) and Wilmore and Part of SOMERSET County consisting of the TOWNSHIPS of Ogle and Paint and the BOROUGHS of Paint and Windber.  
Total population: 62,849
- Dist. 72    CAMBRIA County.  
Part of CAMBRIA County consisting of the CITY of Johnstown and the TOWNSHIPS of Blacklick, Cambria, Conemaugh, Croyle, East Taylor, Jackson, Lower Yoder, Middle Taylor, Upper Yoder and West Taylor and the BOROUGHS of Brownstown, Daisytown, Dale, East Conemaugh, Ebensburg, Ehrenfeld, Franklin, Lorain, Nanty Glo, Southmont, Summerhill, Vintondale and Westmont.  
Total population: 64,105
- Dist. 73    CAMBRIA and CLEARFIELD Counties.  
Part of CAMBRIA County consisting of the TOWNSHIPS of Barr, East Carroll, Elder, Susquehanna and West Carroll and the BOROUGHS of Carrolltown, Hastings, Northern Cambria and Patton and Part of CLEARFIELD County consisting of the TOWNSHIPS of Beccaria, Bigler, Boggs, Bradford, Burnside, Chest, Cooper, Covington, Decatur, Girard, Goshen, Graham, Gulich, Jordan, Karthaus, Knox, Lawrence, Morris, Pine and Woodward and the BOROUGHS of Brisbin, Burnside, Chester Hill, Clearfield, Coalport, Glen Hope, Houtzdale, Irvona, Osceola Mills, Ramey, Wallaceton and Westover.  
Total population: 61,454

HOUSE OF REPRESENTATIVES DISTRICTS

- Dist. 74    CHESTER County.  
Part of CHESTER County consisting of the CITY of Coatesville and the TOWNSHIPS of Caln (PART, Districts 01, 02 and 03), Honey Brook, Sadsbury, Valley, West Caln and West Sadsbury and the BOROUGHs of Atglen, Honey Brook, Modena, Parkesburg and South Coatesville.  
Total population: 64,829
- Dist. 75    CLEARFIELD and ELK Counties.  
Part of CLEARFIELD County consisting of the CITY of Dubois and the TOWNSHIPS of Bell, Bloom, Brady, Ferguson, Greenwood, Huston, Penn, Pike, Sandy and Union and the BOROUGHs of Curwensville, Falls Creek (Clearfield County Portion), Grampian, Mahaffey, New Washington, Newburg and Troutville and All of ELK County.  
Total population: 63,767
- Dist. 76    CLINTON and UNION Counties.  
All of CLINTON County and Part of UNION County consisting of the TOWNSHIPS of Buffalo, Hartley, Kelly, Lewis, Limestone and West Buffalo and the BOROUGHs of Hartleton, Lewisburg, Mifflinburg and New Berlin.  
Total population: 62,712
- Dist. 77    CENTRE County.  
Part of CENTRE County consisting of the TOWNSHIPS of Ferguson, Halfmoon, Huston, Patton, Rush, Taylor and Worth and the BOROUGHs of Philipsburg, Port Matilda and State College (PART, Districts East Central [PART, Division 02], Northwest, South [PART, Division 01], West and West Central).  
Total population: 61,876
- Dist. 78    BEDFORD and FULTON Counties.  
All of BEDFORD County and All of FULTON County.  
Total population: 62,267

HOUSE OF REPRESENTATIVES DISTRICTS

- Dist. 79    **BLAIR County.**  
Part of BLAIR County consisting of the CITY of Altoona and the TOWNSHIPS of Allegheny and Logan and the BOROUGH of Tunnelhill (Blair County Portion).  
Total population: 63,269
- Dist. 80    **BLAIR and HUNTINGDON Counties.**  
Part of BLAIR County consisting of the TOWNSHIPS of Antis, Blair, Catharine, Frankstown, Freedom, Greenfield, Huston, Juniata, North Woodbury, Snyder, Taylor, Tyrone and Woodbury and the BOROUGHS of Bellwood, Duncansville, Hollidaysburg, Martinsburg, Newry, Roaring Spring, Tyrone and Williamsburg and Part of HUNTINGDON County consisting of the TOWNSHIPS of Franklin and Warriors Mark and the BOROUGH of Birmingham.  
Total population: 62,295
- Dist. 81    **FRANKLIN and HUNTINGDON Counties.**  
Part of FRANKLIN County consisting of the TOWNSHIPS of Fannett, Letterkenny, Lurgan, Metal, Southampton and St. Thomas and the BOROUGHS of Orrstown and Shippensburg (Franklin County Portion) and Part of HUNTINGDON County consisting of the TOWNSHIPS of Barree, Brady, Carbon, Cass, Clay, Cromwell, Dublin, Henderson, Hopewell, Jackson, Juniata, Lincoln, Logan, Miller, Morris, Oneida, Penn, Porter, Shirley, Smithfield, Springfield, Spruce Creek, Tell, Todd, Union, Walker, West and Wood and the BOROUGHS of Alexandria, Broad Top City, Cassville, Coalmont, Dudley, Huntingdon, Mapleton, Marklesburg, Mill Creek, Mount Union, Orbisonia, Petersburg, Rockhill, Saltillo, Shade Gap, Shirleysburg and Three Springs.  
Total population: 64,708



HOUSE OF REPRESENTATIVES DISTRICTS

- Dist. 82    **CENTRE County.**  
Part of CENTRE County consisting of the TOWNSHIPS of Benner, Boggs, Burnside, College, Curtin, Harris, Howard, Liberty, Marion, Snow Shoe and Union and the BOROUGHs of Howard, Milesburg, Snow Shoe, State College (PART, Districts East, East Central [PART, Division 03], North, Northeast, Penn State Univ. (hub), South [PART, Division 02], South Central and Southeast) and Unionville.  
Total population: 62,294
- Dist. 83    **LYCOMING and UNION Counties.**  
Part of LYCOMING County consisting of the CITY of Williamsport and the TOWNSHIPS of Armstrong, Brady, Clinton, Loyalsock, Susquehanna and Washington and the BOROUGHs of Duboistown, Montgomery and South Williamsport and Part of UNION County consisting of the TOWNSHIPS of Gregg and White Deer.  
Total population: 63,798
- Dist. 84    **LYCOMING and SULLIVAN Counties.**  
Part of LYCOMING County consisting of the TOWNSHIPS of Anthony, Bastress, Brown, Cascade, Cogan House, Cummings, Eldred, Fairfield, Franklin, Gamble, Hepburn, Jackson, Jordan, Lewis, Limestone, Lycoming, McHenry, McIntyre, McNett, Mifflin, Mill Creek, Moreland, Muncy, Muncy Creek, Nippenose, Old Lycoming, Penn, Piatt, Pine, Plunketts Creek, Porter, Shrewsbury, Upper Fairfield, Watson, Wolf and Woodward and the BOROUGHs of Hughesville, Jersey Shore, Montoursville, Muncy, Picture Rocks and Salladasburg and All of SULLIVAN County.  
Total population: 64,134
- Dist. 85    **JUNIATA, MIFFLIN, SNYDER and UNION Counties.**  
Part of JUNIATA County consisting of the TOWNSHIPS of Fayette and Monroe; Part of MIFFLIN County consisting of the TOWNSHIPS of Decatur and Derry and the BOROUGH of Burnham; All of SNYDER County and Part of UNION County consisting of the TOWNSHIPS of East Buffalo and Union.  
Total population: 66,424

HOUSE OF REPRESENTATIVES DISTRICTS

- Dist. 86 JUNIATA and PERRY Counties.  
Part of JUNIATA County consisting of the TOWNSHIPS of Beale, Delaware, Fermanagh, Greenwood, Lack, Milford, Spruce Hill, Susquehanna, Turbett, Tuscarora and Walker and the BOROUGHS of Mifflin, Mifflintown, Port Royal and Thompsontown and All of PERRY County.  
Total population: 64,092
- Dist. 87 CUMBERLAND County.  
Part of CUMBERLAND County consisting of the TOWNSHIPS of Lower Allen (PART, Precinct 02), Monroe, Silver Spring, South Middleton (PART, Precincts 01, 02, 06, 07, 08 and 09) and Upper Allen and the BOROUGH of Mount Holly Springs.  
Total population: 66,300
- Dist. 88 CUMBERLAND County.  
Part of CUMBERLAND County consisting of the TOWNSHIPS of Hampden and Lower Allen (PART, Precincts 01, 03, 04, 05 and 06) and the BOROUGHS of Mechanicsburg, New Cumberland and Shiremanstown.  
Total population: 64,646
- Dist. 89 FRANKLIN County.  
Part of FRANKLIN County consisting of the TOWNSHIPS of Greene, Guilford and Hamilton and the BOROUGH of Chambersburg.  
Total population: 66,531
- Dist. 90 FRANKLIN County.  
Part of FRANKLIN County consisting of the TOWNSHIPS of Antrim, Montgomery, Peters, Quincy, Warren and Washington and the BOROUGHS of Greencastle, Mercersburg, Mont Alto and Waynesboro.  
Total population: 64,923

HOUSE OF REPRESENTATIVES DISTRICTS

- Dist. 91 ADAMS County.  
Part of ADAMS County consisting of the TOWNSHIPS of Conewago, Cumberland, Franklin, Freedom, Germany, Hamiltonban, Highland, Liberty, Mount Joy, Mount Pleasant, Straban and Union and the BOROUGHs of Bonneauville, Carroll Valley, Fairfield, Gettysburg, Littlestown and McSherrystown.  
Total population: 65,612
- Dist. 92 YORK County.  
Part of YORK County consisting of the TOWNSHIPS of Carroll, Dover (PART, District 02), Fairview, Franklin, Monaghan, Newberry, Warrington and Washington and the BOROUGHs of Dillsburg, Franklinton, Goldsboro, Lewisberry, Wellsville and York Haven.  
Total population: 66,531
- Dist. 93 YORK County.  
Part of YORK County consisting of the TOWNSHIPS of East Hopewell, Fawn, Hopewell, North Hopewell, Springfield and York and the BOROUGHs of Cross Roads, Dallastown, Fawn Grove, Jacobus, Loganville, Shrewsbury, Stewartstown, Winterstown and Yoe.  
Total population: 65,319
- Dist. 94 YORK County.  
Part of YORK County consisting of the TOWNSHIPS of Chanceford, Lower Chanceford, Lower Windsor, Peach Bottom, Springettsbury (PART, Districts 01, 04, 05, 06 and 08) and Windsor and the BOROUGHs of Delta, East Prospect, Felton, Red Lion, Windsor and Yorkana.  
Total population: 63,281
- Dist. 95 YORK County.  
Part of YORK County consisting of the CITY of York and the TOWNSHIP of Spring Garden and the BOROUGHs of North York and West York.  
Total population: 66,193

HOUSE OF REPRESENTATIVES DISTRICTS

- Dist. 96    LANCASTER County.  
Part of LANCASTER County consisting of the CITY of Lancaster (PART, Wards 01, 02 [PART, Division 01], 05, 06 [PART, Divisions 01, 02, 03, 04, 05, 06 and 07] and 09) and the TOWNSHIP of Manheim (PART, Districts 01, 03, 04, 05, 07 A, 07 B, 08, 09, 10, 11, 14, 15, 16, 17, 18, 19, 20, 21, 22 and 23) and the BOROUGH of East Petersburg.  
Total population: 63,476
- Dist. 97    LANCASTER County.  
Part of LANCASTER County consisting of the TOWNSHIPS of Conestoga, East Lampeter, Manheim (PART, Districts 02, 06, 12 and 13), Manor (PART, Districts Hershey Mill, Indiantown, Leisure, Manor, New, New East and Washington Boro), Pequea and West Lampeter.  
Total population: 65,859
- Dist. 98    LANCASTER and LEBANON Counties.  
Part of LANCASTER County consisting of the TOWNSHIPS of Conoy, East Donegal, Mount Joy and West Donegal and the BOROUGHS of Elizabethtown, Marietta and Mount Joy and Part of LEBANON County consisting of the TOWNSHIPS of South Annville and South Londonderry and the BOROUGH of Mount Gretna.  
Total population: 66,784
- Dist. 99    BERKS and LANCASTER Counties.  
Part of BERKS County consisting of the TOWNSHIPS of Brecknock, Cumru (PART, Districts 03 and 05) and Spring (PART, Districts 11 and 12) and the BOROUGHS of Adamstown (Berks County Portion) and Mohnton and Part of LANCASTER County consisting of the TOWNSHIPS of Brecknock, Caernarvon, East Cocalico, East Earl, Salisbury (PART, District Cambridge) and West Cocalico and the BOROUGHS of Adamstown (Lancaster County Portion), Denver and Terre Hill.  
Total population: 64,103

HOUSE OF REPRESENTATIVES DISTRICTS

- Dist. 100 LANCASTER County.  
Part of LANCASTER County consisting of the TOWNSHIPS of Bart, Colerain, Drumore, East Drumore, Eden, Fulton, Little Britain, Martic, Paradise, Providence, Sadsbury, Salisbury (PART, Districts Gap and White Horse) and Strasburg and the BOROUGHS of Christiana, Quarryville and Strasburg.  
Total population: 64,207
- Dist. 101 LEBANON County.  
Part of LEBANON County consisting of the CITY of Lebanon and the TOWNSHIPS of North Cornwall, North Lebanon, South Lebanon, West Cornwall and West Lebanon and the BOROUGH of Cornwall.  
Total population: 65,422
- Dist. 102 LEBANON County.  
Part of LEBANON County consisting of the TOWNSHIPS of Annville, Bethel, East Hanover, Heidelberg, Jackson, Millcreek, North Annville, North Londonderry, Swatara and Union and the BOROUGHS of Cleona, Jonestown, Myerstown, Palmyra and Richland.  
Total population: 65,771
- Dist. 103 CUMBERLAND and DAUPHIN Counties.  
Part of CUMBERLAND County consisting of the TOWNSHIP of East Pennsboro and the BOROUGHS of Camp Hill, Lemoyne and Wormleysburg and Part of DAUPHIN County consisting of the CITY of Harrisburg (PART, Wards 01 [PART, Division 01], 03, 04, 05, 06, 07, 08, 09 [PART, Division 01], 10, 11, 12, 14 and 15).  
Total population: 64,346
- Dist. 104 DAUPHIN County.  
Part of DAUPHIN County consisting of the CITY of Harrisburg (PART, Wards 01 [PART, Divisions 02 and 03], 02, 09 [PART, Divisions 02, 03, 04 and 05] and 13) and the TOWNSHIPS of Lower Swatara (PART, District 03) and Swatara and the BOROUGHS of Highspire, Paxtang and Steelton.  
Total population: 65,491

HOUSE OF REPRESENTATIVES DISTRICTS

- Dist. 105 DAUPHIN County.  
Part of DAUPHIN County consisting of the TOWNSHIPS of Lower Paxton (PART, Districts 01, 02, 05, 06, 07, 08, 10, 11, 12, 13, 14, 17, 18, 20, 23, 25 and 26) and Susquehanna and the BOROUGH of Penbrook.  
Total population: 62,825
- Dist. 106 DAUPHIN County.  
Part of DAUPHIN County consisting of the TOWNSHIPS of Conewago, Derry, East Hanover, Londonderry, Lower Swatara (PART, Districts 01, 02 and 04) and South Hanover and the BOROUGHs of Hummelstown, Middletown and Royalton.  
Total population: 66,872
- Dist. 107 NORTHUMBERLAND and SCHUYLKILL Counties.  
Part of NORTHUMBERLAND County consisting of the CITY of Shamokin and the TOWNSHIPS of Coal, East Cameron, Jackson, Jordan, Little Mahanoy, Lower Augusta, Lower Mahanoy, Mount Carmel, Ralpho, Shamokin, Upper Mahanoy, Washington, West Cameron and Zerbe and the BOROUGHs of Herndon, Kulpmont, Marion Heights and Mount Carmel and Part of SCHUYLKILL County consisting of the TOWNSHIPS of Barry, Eldred, Foster, Frailey, Hegins, Hubley, Pine Grove, Porter, Reilly, Tremont, Upper Mahantongo and Washington and the BOROUGHs of Pine Grove, Tower City and Tremont.  
Total population: 65,921
- Dist. 108 MONTOUR and NORTHUMBERLAND Counties.  
All of MONTOUR County and Part of NORTHUMBERLAND County consisting of the CITY of Sunbury and the TOWNSHIPS of Delaware, East Chillisquaque, Lewis, Point, Rockefeller, Rush, Turbot, Upper Augusta and West Chillisquaque and the BOROUGHs of McEwensville, Milton, Northumberland, Riverside, Snyderstown, Turbotville and Watsontown.  
Total population: 65,258
- Dist. 109 COLUMBIA County.  
; All of COLUMBIA County.  
Total population: 64,825

HOUSE OF REPRESENTATIVES DISTRICTS

- Dist. 110 BRADFORD and WYOMING Counties.  
Part of BRADFORD County consisting of the TOWNSHIPS of Albany, Asylum, Athens, Herrick, Litchfield, Orwell, Pike, Rome, Sheshequin, Standing Stone, Stevens, Terry, Tuscarora, Ulster, Warren, Wilmot, Windham, Wyalusing and Wysox and the BOROUGHS of Athens, Leraysville, New Albany, Rome, Sayre, South Waverly, Towanda and Wyalusing and All of WYOMING County.  
Total population: 63,536
- Dist. 111 SUSQUEHANNA and WAYNE Counties.  
All of SUSQUEHANNA County and Part of WAYNE County consisting of the TOWNSHIPS of Berlin, Buckingham, Canaan, Clinton, Damascus, Dyberry, Lebanon, Manchester, Mount Pleasant, Oregon, Preston, Scott and Texas and the BOROUGHS of Bethany, Honesdale, Prompton, Starrucca and Waymart.  
Total population: 65,251
- Dist. 112 LACKAWANNA County.  
Part of LACKAWANNA County consisting of the CITY of Carbondale and the TOWNSHIPS of Carbondale, Fell and Jefferson and the BOROUGHS of Archbald, Blakely, Dunmore, Jermyn, Jessup, Mayfield, Olyphant, Throop and Vandling.  
Total population: 62,766
- Dist. 113 LACKAWANNA County.  
Part of LACKAWANNA County consisting of the CITY of Scranton (PART, Wards 04 [PART, Division 01], 05, 06, 09, 10, 11, 12, 14, 15, 16, 17, 19, 20, 22 and 24) and the TOWNSHIPS of Clifton, Covington, Elmhurst, Madison, Roaring Brook, Spring Brook and Thornhurst and the BOROUGH of Moscow.  
Total population: 62,709

HOUSE OF REPRESENTATIVES DISTRICTS

- Dist. 114 LACKAWANNA County.  
Part of LACKAWANNA County consisting of the CITY of Scranton (PART, Wards 01, 02, 03, 04 [PART, Division 02], 07, 13, 21 and 23) and the TOWNSHIPS of Benton, Greenfield, North Abington, Scott, South Abington and Waverly and the BOROUGHS of Clarks Green, Clarks Summit and Dickson City.  
Total population: 62,413
- Dist. 115 MONROE County.  
Part of MONROE County consisting of the TOWNSHIPS of Barrett, Coolbaugh, Middle Smithfield (PART, District West), Paradise, Pocono, Price and Stroud (PART, Districts 02, 04 and 05) and the BOROUGH of Mount Pocono.  
Total population: 62,673
- Dist. 116 LUZERNE and SCHUYLKILL Counties.  
Part of LUZERNE County consisting of the CITY of Hazleton and the TOWNSHIP of Hazle and the BOROUGH of West Hazleton and Part of SCHUYLKILL County consisting of the TOWNSHIPS of East Union, Kline, Mahanoy, North Union and Union and the BOROUGHS of Mahanoy City, McAdoo, Ringtown and Shenandoah.  
Total population: 63,945
- Dist. 117 LUZERNE County.  
Part of LUZERNE County consisting of the TOWNSHIPS of Black Creek, Butler, Conyngham, Dennison, Dorrance, Fairmount, Foster, Hollenback, Hunlock, Huntington, Lake, Lehman, Nescopeck, Ross, Salem, Slocum, Sugarloaf and Union and the BOROUGHS of Conyngham, Dallas, Freeland, Harveys Lake, Jeddo, Nescopeck, New Columbus, Nuangola, Penn Lake Park, Shickshinny and White Haven.  
Total population: 61,755



HOUSE OF REPRESENTATIVES DISTRICTS

- Dist. 118 LACKAWANNA and LUZERNE Counties.  
Part of LACKAWANNA County consisting of the TOWNSHIPS of Glenburn, La Plume, Newton, Ransom and West Abington and the BOROUGHS of Dalton, Moosic, Old Forge and Taylor and Part of LUZERNE County consisting of the CITY of Pittston and the TOWNSHIPS of Jenkins and Pittston and the BOROUGHS of Avoca, Dupont, Duryea, Hughestown, Laflin, West Pittston and Yatesville.  
Total population: 61,770
- Dist. 119 LUZERNE County.  
Part of LUZERNE County consisting of the CITY of Nanticoke and the TOWNSHIPS of Fairview, Hanover, Newport, Plymouth, Rice and Wright and the BOROUGHS of Ashley, Edwardsville, Larksville, Plymouth, Sugar Notch and Warrior Run.  
Total population: 61,334
- Dist. 120 LUZERNE County.  
Part of LUZERNE County consisting of the TOWNSHIPS of Dallas, Exeter, Franklin, Jackson and Kingston and the BOROUGHS of Courtdale, Exeter, Forty Fort, Kingston, Luzerne, Pringle, Swoyersville, West Wyoming and Wyoming.  
Total population: 61,645
- Dist. 121 LUZERNE County.  
Part of LUZERNE County consisting of the CITY of Wilkes-Barre and the TOWNSHIPS of Bear Creek, Buck, Plains and Wilkes-Barre and the BOROUGHS of Bear Creek Village and Laurel Run.  
Total population: 61,466
- Dist. 122 CARBON County.  
; All of CARBON County.  
Total population: 64,866

HOUSE OF REPRESENTATIVES DISTRICTS

- Dist. 123 SCHUYLKILL County.  
Part of SCHUYLKILL County consisting of the CITY of Pottsville and the TOWNSHIPS of Blythe, Branch, Butler, Cass, East Norwegian, New Castle, North Manheim, Norwegian, Wayne and West Mahanoy and the BOROUGHS of Ashland (Schuylkill County Portion), Cressona, Frackville, Gilberton, Girardville, Gordon, Mechanicsville, Middleport, Minersville, Mount Carbon, New Philadelphia, Palo Alto, Port Carbon, Schuylkill Haven and St. Clair.  
Total population: 65,886
- Dist. 124 BERKS and SCHUYLKILL Counties.  
Part of BERKS County consisting of the TOWNSHIPS of Albany, Greenwich, Maxatawny, Tilden, Upper Bern, Upper Tulpehocken and Windsor and the BOROUGHS of Hamburg, Kutztown and Lenhartsville and Part of SCHUYLKILL County consisting of the TOWNSHIPS of Delano, East Brunswick, Rush, Ryan, Schuylkill, South Manheim, Walker, West Brunswick and West Penn and the BOROUGHS of Auburn, Coaldale, Deer Lake, Landingville, New Ringgold, Orwigsburg, Port Clinton and Tamaqua.  
Total population: 64,846
- Dist. 125 DAUPHIN County.  
Part of DAUPHIN County consisting of the TOWNSHIPS of Halifax, Jackson, Jefferson, Lower Paxton (PART, Districts 03, 04, 09, 15, 16, 19, 21, 22, 24 and 27), Lykens, Middle Paxton, Mifflin, Reed, Rush, Upper Paxton, Washington, Wayne, West Hanover, Wiconisco and Williams and the BOROUGHS of Berrysburg, Dauphin, Elizabethville, Gratz, Halifax, Lykens, Millersburg, Pillow and Williamstown.  
Total population: 64,693
- Dist. 126 BERKS County.  
Part of BERKS County consisting of the CITY of Reading (PART, Wards 12 [PART, Division 05], 13, 14 [PART, Division 06], 16 [PART, Division 05] and 17) and the TOWNSHIPS of Exeter (PART, Precincts 04, 05 and 11), Lower Alsace and Muhlenberg and the BOROUGHS of Laureldale, Mount Penn and St. Lawrence.  
Total population: 63,936

HOUSE OF REPRESENTATIVES DISTRICTS

- Dist. 127 BERKS County.  
Part of BERKS County consisting of the CITY of Reading (PART, Wards 01, 02, 03, 04, 05, 07, 08, 09, 10, 11, 12 [PART, Divisions 01 and 03], 16 [PART, Divisions 01, 02 and 04] and 18) and the TOWNSHIP of Cumru (PART, Districts 06 and 07) and the BOROUGHs of Kenhorst and Shillington.  
Total population: 62,627
- Dist. 128 BERKS County.  
Part of BERKS County consisting of the TOWNSHIPS of Amity, Caernarvon, Cumru (PART, Districts 01, 02 and 04), Douglass, Exeter (PART, Precincts 01, 02, 03, 06, 07, 08, 09 and 10), Robeson and Union and the BOROUGHs of Birdsboro and New Morgan.  
Total population: 62,731
- Dist. 129 BERKS County.  
Part of BERKS County consisting of the CITY of Reading (PART, Wards 06, 14 [PART, Divisions 01, 04 and 05], 15 and 19) and the TOWNSHIP of Spring (PART, Districts 01, 02, 03, 04, 06, 09, 10 and 13) and the BOROUGHs of Sinking Spring, West Reading and Wyomissing.  
Total population: 63,444
- Dist. 130 BERKS County.  
Part of BERKS County consisting of the TOWNSHIPS of Alsace, Colebrookdale, District, Earl, Hereford, Longswamp, Maiden creek, Oley, Pike, Richmond, Rockland, Ruscombmanor and Washington and the BOROUGHs of Bally, Bechtelsville, Boyertown, Fleetwood, Lyons and Topton.  
Total population: 65,179

HOUSE OF REPRESENTATIVES DISTRICTS

- Dist. 131 LEHIGH, MONTGOMERY and NORTHAMPTON Counties.  
Part of LEHIGH County consisting of the TOWNSHIPS of Lower Milford, Salisbury (PART, Ward 03 [PART, Division 01]), Upper Milford and Upper Saucon and the BOROUGH of Coopersburg; Part of MONTGOMERY County consisting of the TOWNSHIPS of Marlborough, Salford and Upper Hanover and the BOROUGHS of East Greenville, Green Lane, Pennsburg and Red Hill and Part of NORTHAMPTON County consisting of the TOWNSHIP of Lower Saucon (PART, Districts 01, 02, 04, 07 and 08).  
Total population: 65,219
- Dist. 132 LEHIGH County.  
Part of LEHIGH County consisting of the CITY of Allentown (PART, Wards 08 [PART, Divisions 04 and 07], 11 [PART, Divisions 04, 05, 06 and 07], 13 [PART, Division 04], 17 and 18) and the TOWNSHIPS of South Whitehall and Upper Macungie (PART, Districts 01, 02, 04, 05 and 06).  
Total population: 63,677
- Dist. 133 LEHIGH County.  
Part of LEHIGH County consisting of the CITY of Bethlehem (Lehigh County Portion) and the TOWNSHIPS of Hanover and Whitehall and the BOROUGHS of Catasauqua, Coplay and Fountain Hill.  
Total population: 65,425
- Dist. 134 LEHIGH County.  
Part of LEHIGH County consisting of the CITY of Allentown (PART, Wards 02, 03, 11 [PART, Divisions 01 and 03], 12, 13 [PART, Divisions 01, 02 and 03], 16 and 19) and the TOWNSHIP of Salisbury (PART, Wards 04 and 05) and the BOROUGH of Emmaus.  
Total population: 62,882
- Dist. 135 NORTHAMPTON County.  
Part of NORTHAMPTON County consisting of the CITY of Bethlehem (Northampton County Portion) and the TOWNSHIP of Hanover (PART, Districts 01, 02, 03, 04 and 06).  
Total population: 65,793

HOUSE OF REPRESENTATIVES DISTRICTS

- Dist. 136 NORTHAMPTON County.  
Part of NORTHAMPTON County consisting of the CITY of Easton and the TOWNSHIPS of Lower Saucon (PART, Districts 03, 05 and 06), Palmer (PART, Districts Eastern and Western [PART, Division 01]) and Williams and the BOROUGHS of Freemansburg, Glendon, Hellertown, West Easton and Wilson.  
Total population: 63,648
- Dist. 137 NORTHAMPTON County.  
Part of NORTHAMPTON County consisting of the TOWNSHIPS of Bethlehem, Hanover (PART, District 05), Lower Nazareth, Palmer (PART, Districts Middle, Upper Eastern, Upper Western and Western [PART, Division 02]) and Upper Nazareth and the BOROUGHS of Nazareth and Tatamy.  
Total population: 65,856
- Dist. 138 NORTHAMPTON County.  
Part of NORTHAMPTON County consisting of the TOWNSHIPS of Bushkill, Forks, Lower Mount Bethel, Moore (PART, Districts Eastern and Pt. Phillips), Plainfield, Upper Mount Bethel and Washington and the BOROUGHS of Bangor, Chapman, East Bangor, Pen Argyl, Portland, Roseto, Stockertown and Wind Gap.  
Total population: 66,215
- Dist. 139 PIKE and WAYNE Counties.  
Part of PIKE County consisting of the TOWNSHIPS of Blooming Grove, Dingman, Greene, Lackawaxen, Milford, Palmyra, Shohola and Westfall and the BOROUGHS of Matamoras and Milford and Part of WAYNE County consisting of the TOWNSHIPS of Cherry Ridge, Dreher, Lake, Lehigh, Palmyra, Paupack, Salem, South Canaan and Sterling and the BOROUGH of Hawley.  
Total population: 63,297
- Dist. 140 BUCKS County.  
Part of BUCKS County consisting of the TOWNSHIPS of Falls and Middletown (PART, District Lower [PART, Divisions 03, 04, 05, 06, 07, 08, 09, 10, 11 and 12]) and the BOROUGHS of Morrisville and Tullytown.  
Total population: 61,806

HOUSE OF REPRESENTATIVES DISTRICTS

- Dist. 141 BUCKS County.  
Part of BUCKS County consisting of the TOWNSHIP of Bristol and the BOROUGH of Bristol.  
Total population: 64,322
- Dist. 142 BUCKS County.  
Part of BUCKS County consisting of the TOWNSHIPS of Lower Southampton, Middletown (PART, Districts Lower [PART, Divisions 01, 02 and 13] and Upper) and Northampton (PART, Districts 09, 10 and 14) and the BOROUGHs of Langhorne, Langhorne Manor and Penndel.  
Total population: 65,233
- Dist. 143 BUCKS County.  
Part of BUCKS County consisting of the TOWNSHIPS of Bedminster, Hilltown, New Britain (PART, Districts East and West), Plumstead and Tinicum and the BOROUGHs of Dublin, Perkasio, Sellersville and Silverdale.  
Total population: 65,742
- Dist. 144 BUCKS County.  
Part of BUCKS County consisting of the TOWNSHIPS of New Britain (PART, District South), Warminster and Warrington and the BOROUGH of Ivyland.  
Total population: 65,208
- Dist. 145 BUCKS County.  
Part of BUCKS County consisting of the TOWNSHIPS of Bridgeton, Durham, East Rockhill, Haycock, Milford, Nockamixon, Richland, Springfield and West Rockhill and the BOROUGHs of Quakertown, Richlandtown, Riegelsville, Telford (Bucks County Portion) and Trumbauersville.  
Total population: 63,152
- Dist. 146 MONTGOMERY County.  
Part of MONTGOMERY County consisting of the TOWNSHIPS of Limerick, Lower Pottsgrove and West Pottsgrove and the BOROUGHs of Pottstown and Royersford.  
Total population: 65,008

HOUSE OF REPRESENTATIVES DISTRICTS

- Dist. 147 MONTGOMERY County.  
Part of MONTGOMERY County consisting of the TOWNSHIPS of Douglass, Franconia (PART, Precincts 01, 03, 04, 06 and 07), Lower Frederick, Lower Salford, New Hanover, Upper Frederick, Upper Pottsgrove and Upper Salford.  
Total population: 65,711
- Dist. 148 MONTGOMERY County.  
Part of MONTGOMERY County consisting of the TOWNSHIPS of Lower Merion (PART, Wards 01, 02, 03, 05 [PART, Divisions 01 and 02], 07, 09, 12, 13 and 14) and Whitemarsh and the BOROUGH of Narberth.  
Total population: 63,587
- Dist. 149 MONTGOMERY County.  
Part of MONTGOMERY County consisting of the TOWNSHIPS of Lower Merion (PART, Wards 04, 05 [PART, Division 03], 06, 08, 10 and 11) and Upper Merion and the BOROUGHS of Bridgeport and West Conshohocken.  
Total population: 64,410
- Dist. 150 MONTGOMERY County.  
Part of MONTGOMERY County consisting of the TOWNSHIPS of Lower Providence, Upper Providence and West Norriton (PART, District 03) and the BOROUGHS of Collegeville and Trappe.  
Total population: 63,779
- Dist. 151 MONTGOMERY County.  
Part of MONTGOMERY County consisting of the TOWNSHIPS of Horsham, Montgomery (PART, Districts 04, 05, 06, 07 and 08) and Upper Dublin (PART, Districts 01 [PART, Division 02], 02 [PART, Division 03], 03, 06 and 07) and the BOROUGH of Ambler.  
Total population: 63,765

HOUSE OF REPRESENTATIVES DISTRICTS

- Dist. 152 MONTGOMERY County.  
Part of MONTGOMERY County consisting of the TOWNSHIPS of Abington (PART, Wards 05, 08, 10 [PART, Division 02], 14 [PART, Division 01] and 15 [PART, Division 02]), Lower Moreland and Upper Moreland and the BOROUGHs of Bryn Athyn and Hatboro.  
Total population: 61,386
- Dist. 153 MONTGOMERY County.  
Part of MONTGOMERY County consisting of the TOWNSHIPS of Abington (PART, Wards 01, 02, 03, 04, 06, 07, 09, 10 [PART, Divisions 01 and 03], 11, 12, 13, 14 [PART, Division 02] and 15 [PART, Division 01]) and Upper Dublin (PART, Districts 01 [PART, Divisions 01 and 03], 02 [PART, Divisions 01 and 02], 04 and 05) and the BOROUGH of Rockledge.  
Total population: 62,313
- Dist. 154 MONTGOMERY County.  
Part of MONTGOMERY County consisting of the TOWNSHIPS of Cheltenham and Springfield and the BOROUGH of Jenkintown.  
Total population: 63,038
- Dist. 155 CHESTER County.  
Part of CHESTER County consisting of the TOWNSHIPS of Caln (PART, District 04), East Brandywine, Upper Uwchlan, Uwchlan, Wallace and West Brandywine and the BOROUGH of Downingtown.  
Total population: 64,311
- Dist. 156 CHESTER County.  
Part of CHESTER County consisting of the TOWNSHIPS of East Bradford, East Goshen (PART, Precincts 01, 02, 03, 04, 07, 08 and 09) and West Goshen and the BOROUGH of West Chester.  
Total population: 66,169
- Dist. 157 CHESTER County.  
Part of CHESTER County consisting of the TOWNSHIPS of Easttown, Schuylkill, Tredyffrin and Willistown.  
Total population: 62,988



HOUSE OF REPRESENTATIVES DISTRICTS

- Dist. 158 CHESTER County.  
Part of CHESTER County consisting of the TOWNSHIPS of East Fallowfield, East Marlborough, Kennett, New Garden, Newlin, Pocopson, West Bradford and West Marlborough and the BOROUGHS of Avondale and Kennett Square.  
Total population: 62,792
- Dist. 159 DELAWARE County.  
Part of DELAWARE County consisting of the CITY of Chester and the TOWNSHIPS of Lower Chichester and Upper Chichester and the BOROUGHS of Eddystone, Marcus Hook, Parkside and Trainer.  
Total population: 61,801
- Dist. 160 CHESTER and DELAWARE Counties.  
Part of CHESTER County consisting of the TOWNSHIPS of Birmingham, Pennsbury, Thornbury and Westtown and Part of DELAWARE County consisting of the TOWNSHIPS of Bethel, Chadds Ford, Concord and Thornbury and the BOROUGH of Chester Heights.  
Total population: 63,956
- Dist. 161 DELAWARE County.  
Part of DELAWARE County consisting of the TOWNSHIPS of Aston, Chester, Middletown (PART, Districts 01 and 02 [PART, Divisions 01 and 02]), Nether Providence and Ridley (PART, Wards 01 [PART, Divisions 01 and 03], 02, 05 [PART, Division 01] and 07) and the BOROUGHS of Brookhaven, Rose Valley and Upland.  
Total population: 63,804
- Dist. 162 DELAWARE County.  
Part of DELAWARE County consisting of the TOWNSHIPS of Darby (PART, Wards 01 and 02) and Ridley (PART, Wards 01 [PART, Division 02], 03, 04, 05 [PART, Division 02], 06, 08 and 09) and the BOROUGHS of Folcroft, Glenolden, Norwood, Prospect Park, Ridley Park, Rutledge and Sharon Hill.  
Total population: 64,947

HOUSE OF REPRESENTATIVES DISTRICTS

- Dist. 163 DELAWARE County.  
Part of DELAWARE County consisting of the TOWNSHIPS of Darby (PART, Wards 03, 04 and 05) and Upper Darby (PART, Districts 01, 02, 03 [PART, Divisions 01, 02, 03, 04, 05, 08, 09, 10 and 11] and 05 [PART, Divisions 04, 06, 08 and 09]) and the BOROUGHS of Aldan, Clifton Heights and Collingdale.  
Total population: 63,755
- Dist. 164 DELAWARE County.  
Part of DELAWARE County consisting of the TOWNSHIP of Upper Darby (PART, Districts 03 [PART, Divisions 06 and 07], 04, 05 [PART, Divisions 01, 02, 03, 05, 07 and 10], 06 and 07) and the BOROUGHS of East Lansdowne, Lansdowne and Millbourne.  
Total population: 63,129
- Dist. 165 DELAWARE County.  
Part of DELAWARE County consisting of the TOWNSHIPS of Marple (PART, Wards 04 [PART, Division 02], 05, 06 and 07), Springfield and Upper Providence and the BOROUGHS of Media, Morton and Swarthmore.  
Total population: 62,800
- Dist. 166 DELAWARE County.  
Part of DELAWARE County consisting of the TOWNSHIPS of Haverford and Marple (PART, Wards 01, 02, 03 and 04 [PART, Divisions 01 and 03]).  
Total population: 63,050
- Dist. 167 CHESTER County.  
Part of CHESTER County consisting of the TOWNSHIPS of Charlestown, East Caln, East Goshen (PART, Precincts 05 and 06), East Whiteland, West Pikeland, West Vincent and West Whiteland and the BOROUGH of Malvern.  
Total population: 63,435
- Dist. 168 DELAWARE County.  
Part of DELAWARE County consisting of the TOWNSHIPS of Edgmont, Middletown (PART, Districts 02 [PART, Division 03], 03 and 04), Newtown and Radnor.  
Total population: 62,978

HOUSE OF REPRESENTATIVES DISTRICTS

- Dist. 169 YORK County.  
Part of YORK County consisting of the TOWNSHIPS of Codorus, Manheim, Penn, Shrewsbury and West Manheim and the BOROUGHS of Glen Rock, Hanover, Jefferson, New Freedom and Railroad.  
Total population: 64,977
- Dist. 170 PHILADELPHIA County.  
Part of PHILADELPHIA County consisting of the CITY of Philadelphia (PART, Wards 58 [PART, Divisions 03, 04, 05, 06, 07, 08, 12, 20, 21, 22, 23, 24, 25, 29, 30, 31, 32, 33, 34, 35, 37, 38, 39, 40, 41 and 43] and 66 [PART, Divisions 01, 02, 03, 04, 05, 06, 07, 08, 09, 11, 12, 13, 14, 15, 16, 17, 20, 22, 23, 24, 30, 33, 34, 35, 36, 38, 39, 41, 42, 44 and 45]).  
Total population: 62,661
- Dist. 171 CENTRE and MIFFLIN Counties.  
Part of CENTRE County consisting of the TOWNSHIPS of Gregg, Haines, Miles, Penn, Potter, Spring and Walker and the BOROUGHS of Bellefonte, Centre Hall and Millheim and Part of MIFFLIN County consisting of the TOWNSHIPS of Armagh, Bratton, Brown, Granville, Menno, Oliver, Union and Wayne and the BOROUGHS of Juniata Terrace, Kistler, Lewistown, McVeytown and Newton Hamilton.  
Total population: 65,554
- Dist. 172 PHILADELPHIA County.  
Part of PHILADELPHIA County consisting of the CITY of Philadelphia (PART, Wards 56 [PART, Divisions 01, 02, 03, 04, 05, 06, 07, 08, 09, 10, 13, 14, 15, 16, 33, 34, 36, 37 and 40], 58 [PART, Divisions 01, 02, 09, 10, 11, 13, 14, 15, 16, 17, 18, 19, 26, 27, 28, 36, 42 and 44] and 63).  
Total population: 64,450

HOUSE OF REPRESENTATIVES DISTRICTS

- Dist. 173 PHILADELPHIA County.  
Part of PHILADELPHIA County consisting of the CITY of Philadelphia (PART, Wards 41 [PART, Divisions 15, 16, 17, 18, 19, 20, 21, 22, 23, 24, 25 and 26], 57 [PART, Divisions 01, 13, 14, 17, 18, 22 and 28], 64 [PART, Divisions 01, 02, 03, 04, 05, 06, 07, 08, 09, 10, 11, 13, 14, 15, 16, 17 and 18] and 65).  
Total population: 62,913
- Dist. 174 PHILADELPHIA County.  
Part of PHILADELPHIA County consisting of the CITY of Philadelphia (PART, Wards 56 [PART, Divisions 11, 12, 17, 18, 19, 20, 21, 22, 23, 24, 25, 26, 27, 28, 29, 30, 31, 32, 35, 38, 39 and 41], 57 [PART, Divisions 02, 03, 04, 05, 06, 07, 08, 09, 10, 11, 12, 15, 16, 19, 20, 21, 23, 24, 25, 26 and 27] and 66 [PART, Divisions 10, 18, 19, 21, 25, 26, 27, 28, 29, 31, 32, 37, 40, 43 and 46])).  
Total population: 62,812
- Dist. 175 PHILADELPHIA County.  
Part of PHILADELPHIA County consisting of the CITY of Philadelphia (PART, Wards 02 [PART, Divisions 01, 02, 13, 14, 15, 16, 25, 26, 27, 28 and 29], 05 [PART, Divisions 01, 02, 03, 04, 05, 10, 12, 13, 15, 16, 17, 18, 19, 20, 21, 23, 24, 25, 26, 27, 30, 31, 32, 33, 34, 35, 36 and 37], 18 [PART, Divisions 01, 02, 04, 05, 06, 07, 10, 11, 12, 18 and 19] and 31 [PART, Divisions 03, 04, 05, 06, 13 and 15])).  
Total population: 62,108
- Dist. 176 MONROE County.  
Part of MONROE County consisting of the TOWNSHIPS of Chestnuthill, Eldred, Hamilton, Jackson, Polk, Ross, Tobyhanna and Tunkhannock.  
Total population: 62,863

HOUSE OF REPRESENTATIVES DISTRICTS

- Dist. 177 PHILADELPHIA County.  
Part of PHILADELPHIA County consisting of the CITY of Philadelphia (PART, Wards 23 [PART, Division 13], 25 [PART, Divisions 01, 03, 04, 05, 06, 07, 08, 10, 11, 12, 22 and 23], 31 [PART, Divisions 07, 08, 10, 11, 12, 14, 16, 17, 18 and 19], 41 [PART, Divisions 01, 02, 03, 04, 05, 06, 07, 08, 09, 10, 11, 13 and 14], 45 [PART, Divisions 01, 02, 03, 04, 05, 06, 07, 12, 15, 20, 22, 23, 24 and 25], 55 [PART, Divisions 01 and 02] and 62 [PART, Divisions 03, 05, 07, 10, 11, 12, 13, 15, 16, 17, 18 and 19]).  
Total population: 62,232
- Dist. 178 BUCKS County.  
Part of BUCKS County consisting of the TOWNSHIPS of Northampton (PART, Districts 01, 02, 03, 04, 05, 06, 07, 08, 11, 12, 13, 15, 16, 17 and 18), Upper Southampton, Warwick and Wrightstown.  
Total population: 65,518
- Dist. 179 PHILADELPHIA County.  
Part of PHILADELPHIA County consisting of the CITY of Philadelphia (PART, Wards 23 [PART, Divisions 01, 02, 03, 04, 05, 06, 07, 08, 09, 10, 11, 12, 14, 15, 16, 17, 18, 19, 20, 21, 22 and 23], 33 [PART, Divisions 01 and 05], 35 [PART, Divisions 21, 22, 23, 24, 26, 27, 28, 29 and 30], 42 [PART, Divisions 01, 12, 13, 14, 15, 16, 17, 18, 19, 20, 21, 23, 24 and 25] and 62 [PART, Divisions 01, 02, 04, 06, 08 and 09]).  
Total population: 61,563
- Dist. 180 PHILADELPHIA County.  
Part of PHILADELPHIA County consisting of the CITY of Philadelphia (PART, Wards 07 [PART, Divisions 05, 06, 07, 08, 09, 10, 11, 12, 13, 14, 15, 16, 17, 18, 19, 20, 21, 22 and 23], 25 [PART, Divisions 02, 09, 13, 14, 15, 16, 17, 18, 19, 20, 21 and 24], 33 [PART, Divisions 02, 03, 04, 06, 07, 08, 09, 10, 11, 12, 13, 14, 15, 16, 17, 18, 19, 20, 21, 22, 23 and 24] and 45 [PART, Divisions 08, 09, 10, 11, 13, 14, 16, 17, 18, 19 and 21]).  
Total population: 62,540

HOUSE OF REPRESENTATIVES DISTRICTS

- Dist. 181 PHILADELPHIA County.  
Part of PHILADELPHIA County consisting of the CITY of Philadelphia (PART, Wards 08 [PART, Divisions 25, 26, 30 and 32], 14, 15 [PART, Divisions 03, 07 and 10], 18 [PART, Divisions 09, 14, 15 and 16], 20, 37 [PART, Divisions 01, 02, 03, 04, 05, 06, 07, 08, 09, 10, 11, 12, 14, 17 and 18] and 47).  
Total population: 62,079
- Dist. 182 PHILADELPHIA County.  
Part of PHILADELPHIA County consisting of the CITY of Philadelphia (PART, Wards 02 [PART, Divisions 03, 04, 05, 06, 07, 08, 09, 10, 11, 12, 17, 18, 19, 20, 21, 22, 23 and 24], 05 [PART, Divisions 06, 07, 08, 09, 11, 14, 22, 28 and 29], 08 [PART, Divisions 01, 02, 03, 04, 05, 06, 07, 08, 09, 10, 11, 12, 13, 14, 15, 16, 20, 21, 27, 28, 33, 34 and 35] and 30 [PART, Divisions 01, 02, 03, 06, 07, 08, 09, 15 and 16]).  
Total population: 66,317
- Dist. 183 LEHIGH and NORTHAMPTON Counties.  
Part of LEHIGH County consisting of the TOWNSHIPS of Lowhill and North Whitehall and the BOROUGH of Slatington and Part of NORTHAMPTON County consisting of the TOWNSHIPS of Allen, East Allen, Lehigh and Moore (PART, Districts Beersville and Klecknersville) and the BOROUGHs of Bath, North Catasauqua, Northampton and Walnutport.  
Total population: 66,148
- Dist. 184 PHILADELPHIA County.  
Part of PHILADELPHIA County consisting of the CITY of Philadelphia (PART, Wards 01 and 39).  
Total population: 64,108

HOUSE OF REPRESENTATIVES DISTRICTS

- Dist. 185 DELAWARE and PHILADELPHIA Counties.  
Part of DELAWARE County consisting of the TOWNSHIP of Tinicum and the BOROUGH of Colwyn and Part of PHILADELPHIA County consisting of the CITY of Philadelphia (PART, Wards 26, 40 [PART, Divisions 01, 03, 04, 06, 12, 13, 14, 15, 16, 17, 18, 19, 22, 27, 28, 29, 30, 31, 32, 35, 36, 37, 38, 39, 40, 41, 42, 43, 44, 45, 46, 48, 49, 50 and 51] and 48 [PART, Divisions 08, 12 and 17])).  
Total population: 61,863
- Dist. 186 PHILADELPHIA County.  
Part of PHILADELPHIA County consisting of the CITY of Philadelphia (PART, Wards 30 [PART, Divisions 04, 05, 10, 11, 12, 13, 14 and 17], 36, 48 [PART, Divisions 01, 02, 03, 04, 05, 06, 07, 09, 10, 11, 13, 14, 15, 16, 18, 19, 20, 21, 22 and 23] and 51 [PART, Divisions 03, 09, 10, 11, 12, 21, 22, 24 and 25])).  
Total population: 62,436
- Dist. 187 LEHIGH County.  
Part of LEHIGH County consisting of the TOWNSHIPS of Heidelberg, Lower Macungie, Lynn, Upper Macungie (PART, Districts 03, 07 and 08), Washington and Weisenberg and the BOROUGHs of Alburtis and Macungie.  
Total population: 66,296
- Dist. 188 PHILADELPHIA County.  
Part of PHILADELPHIA County consisting of the CITY of Philadelphia (PART, Wards 27, 46, 51 [PART, Divisions 01, 02, 05, 06, 07, 08, 14, 15 and 23] and 60 [PART, Divisions 01, 02, 03, 08, 09, 10, 12, 13 and 23])).  
Total population: 61,778
- Dist. 189 MONROE and PIKE Counties.  
Part of MONROE County consisting of the TOWNSHIPS of Middle Smithfield (PART, District East), Smithfield and Stroud (PART, Districts 01, 03, 06 and 07) and the BOROUGHs of Delaware Water Gap, East Stroudsburg and Stroudsburg and Part of PIKE County consisting of the TOWNSHIPS of Delaware, Lehman and Porter.  
Total population: 61,876

HOUSE OF REPRESENTATIVES DISTRICTS

- Dist. 190 PHILADELPHIA County.  
Part of PHILADELPHIA County consisting of the CITY of Philadelphia (PART, Wards 06 [PART, Divisions 13, 14, 15, 17 and 18], 11, 13 [PART, Divisions 16, 18, 20, 21, 22, 23, 24 and 25], 28 [PART, Divisions 01, 04, 05, 06, 09, 10, 11, 12, 13, 14, 15, 16, 17 and 18], 38 [PART, Divisions 01, 02, 03, 04, 05, 06, 07, 08, 09, 10, 17 and 21], 44 [PART, Divisions 01, 02, 05, 07, 11, 12, 17, 18 and 19] and 52 [PART, Divisions 01, 02, 03, 04, 06, 07, 08, 09, 10, 11, 12, 13, 17, 21, 22, 23, 24 and 28]).  
Total population: 61,771
- Dist. 191 DELAWARE and PHILADELPHIA Counties.  
Part of DELAWARE County consisting of the BOROUGHs of Darby and Yeadon and Part of PHILADELPHIA County consisting of the CITY of Philadelphia (PART, Wards 03, 40 [PART, Divisions 02, 05, 07, 08, 09, 10, 11, 20, 21, 23, 24, 25, 26, 33, 34 and 47] and 51 [PART, Divisions 04, 13, 16, 17, 18, 19, 20, 26, 27 and 28]).  
Total population: 62,629
- Dist. 192 PHILADELPHIA County.  
Part of PHILADELPHIA County consisting of the CITY of Philadelphia (PART, Wards 04 [PART, Divisions 02, 03, 04, 05, 06, 09, 10, 11, 13, 14, 15, 16, 17, 18, 19, 20 and 21], 34 and 52 [PART, Divisions 05, 14, 15, 16, 18, 19, 20, 25, 26 and 27]).  
Total population: 61,419
- Dist. 193 ADAMS and CUMBERLAND Counties.  
Part of ADAMS County consisting of the TOWNSHIPS of Berwick, Butler, Hamilton, Huntington, Latimore, Menallen, Oxford, Reading and Tyrone and the BOROUGHs of Abbottstown, Arendtsville, Bendersville, Biglerville, East Berlin, New Oxford and York Springs and Part of CUMBERLAND County consisting of the TOWNSHIPS of Cooke, Dickinson, Penn, Shippensburg, South Newton and Southampton and the BOROUGH of Shippensburg (Cumberland County Portion).  
Total population: 64,302



HOUSE OF REPRESENTATIVES DISTRICTS

- Dist. 194 PHILADELPHIA County.  
Part of PHILADELPHIA County consisting of the CITY of Philadelphia (PART, Wards 09 [PART, Divisions 04, 05, 06, 07, 08, 09, 10, 16 and 17], 21 [PART, Divisions 01, 02, 03, 04, 05, 06, 07, 08, 09, 10, 11, 12, 13, 14, 15, 16, 17, 18, 19, 20, 21, 22, 23, 25, 26, 27, 28, 29, 30, 31, 32, 33, 34, 35, 36, 37, 38, 39, 40, 41, 42, 43, 44 and 45] and 38 [PART, Divisions 11, 12, 13, 14, 15, 16, 18, 19 and 20]).  
Total population: 62,236
- Dist. 195 PHILADELPHIA County.  
Part of PHILADELPHIA County consisting of the CITY of Philadelphia (PART, Wards 08 [PART, Divisions 24 and 31], 15 [PART, Divisions 01, 02, 04, 05, 06, 08, 09, 11, 12, 13, 14, 15, 16, 17, 18 and 19], 16, 28 [PART, Divisions 02, 03, 07 and 08], 29 and 32).  
Total population: 62,205
- Dist. 196 YORK County.  
Part of YORK County consisting of the TOWNSHIPS of Dover (PART, Districts 01, 03 and 04), Heidelberg, Jackson, North Codorus, Paradise and West Manchester and the BOROUGHS of Dover, New Salem, Seven Valleys and Spring Grove.  
Total population: 65,953
- Dist. 197 PHILADELPHIA County.  
Part of PHILADELPHIA County consisting of the CITY of Philadelphia (PART, Wards 07 [PART, Divisions 01, 02, 03 and 04], 18 [PART, Divisions 03, 08, 13 and 17], 19, 31 [PART, Divisions 01, 02 and 09], 37 [PART, Divisions 13, 15, 16, 19, 20 and 21], 42 [PART, Divisions 02, 03, 04, 05, 06, 07, 08, 09, 10, 11 and 22], 43 and 49 [PART, Divisions 01 and 13]).  
Total population: 62,586

HOUSE OF REPRESENTATIVES DISTRICTS

- Dist. 198 PHILADELPHIA County.  
Part of PHILADELPHIA County consisting of the CITY of Philadelphia (PART, Wards 10 [PART, Divisions 01, 07, 08, 09, 10, 11 and 12], 12 [PART, Divisions 08, 11, 17, 18, 19, 20, 21 and 24], 13 [PART, Divisions 01, 02, 03, 04, 05, 06, 07, 08, 09, 10, 11, 12, 13, 14, 15, 17 and 19], 49 [PART, Divisions 02, 03, 04, 05, 06, 07, 08, 09, 10, 11, 12, 14, 15, 16, 17, 18, 19, 20, 21 and 22] and 61 [PART, Divisions 01, 02, 03, 04, 06, 07, 08, 09, 17, 21, 22, 23, 24, 25 and 26]).  
Total population: 63,729
- Dist. 199 CUMBERLAND County.  
Part of CUMBERLAND County consisting of the TOWNSHIPS of Hopewell, Lower Frankford, Lower Mifflin, Middlesex, North Middleton, North Newton, South Middleton (PART, Precincts 03, 04 and 05), Upper Frankford, Upper Mifflin and West Pennsboro and the BOROUGHS of Carlisle, Newburg and Newville.  
Total population: 64,111
- Dist. 200 PHILADELPHIA County.  
Part of PHILADELPHIA County consisting of the CITY of Philadelphia (PART, Wards 09 [PART, Divisions 01, 02, 03, 11, 12, 13, 14 and 15], 10 [PART, Divisions 02, 03, 04, 05, 13, 14, 15, 17, 23, 24, 25, 28 and 29], 21 [PART, Division 24], 22 and 50).  
Total population: 65,563
- Dist. 201 PHILADELPHIA County.  
Part of PHILADELPHIA County consisting of the CITY of Philadelphia (PART, Wards 10 [PART, Divisions 06, 16, 18, 19, 20, 21, 22, 26 and 27], 12 [PART, Divisions 01, 02, 03, 04, 05, 06, 07, 09, 10, 12, 13, 14, 15, 16, 22 and 23], 17 and 59).  
Total population: 66,430

HOUSE OF REPRESENTATIVES DISTRICTS

Dist. 202 PHILADELPHIA County.

Part of PHILADELPHIA County consisting of the CITY of Philadelphia (PART, Wards 41 [PART, Division 12], 54, 55 [PART, Divisions 03, 04, 05, 06, 07, 08, 09, 10, 11, 12, 13, 14, 15, 16, 17, 18, 19, 20, 21, 22, 23, 24, 25, 26, 27, 28 and 29], 62 [PART, Divisions 14, 20, 21, 22, 23, 24, 25 and 26] and 64 [PART, Division 12]).

Total population: 64,695

Dist. 203 PHILADELPHIA County.

Part of PHILADELPHIA County consisting of the CITY of Philadelphia (PART, Wards 35 [PART, Divisions 01, 02, 03, 04, 05, 06, 07, 08, 09, 10, 11, 12, 13, 14, 15, 16, 17, 18, 19, 20, 25, 31 and 32], 53 and 61 [PART, Divisions 05, 10, 11, 12, 13, 14, 15, 16, 18, 19, 20, 27 and 28]).

Total population: 65,519

Population of all districts: 13,002,700

## COUNTIES SPLIT BY HOUSE DISTRICTS

45 TOTAL COUNTIES

186 TOTAL SPLITS

ADAMS	091 193
ALLEGHENY	019 020 021 023 024 025 027 028 030 032 033 034 035 036 038 039 040 042 044 045 046
ARMSTRONG	060 063
BEAVER	014 015 016
BERKS	005 099 124 126 127 128 129 130
BLAIR	079 080
BRADFORD	068 110
BUCKS	018 029 031 140 141 142 143 144 145 178
BUTLER	008 011 012 017
CAMBRIA	071 072 073
CENTRE	077 082 171
CHESTER	013 026 074 155 156 157 158 160 167
CLEARFIELD	073 075
CRAWFORD	006 064 065
CUMBERLAND	087 088 103 193 199

## COUNTIES SPLIT BY HOUSE DISTRICTS

DAUPHIN	103	104	105	106
	125			
DELAWARE	159	160	161	162
	163	164	165	166
	168	185	191	
ERIE	001	002	003	004
	006			
FAYETTE	051	052		
FRANKLIN	081	089	090	
HUNTINGDON	080	081		
INDIANA	062	066		
JUNIATA	085	086		
LACKAWANNA	112	113	114	118
LANCASTER	037	041	043	049
	096	097	098	099
	100			
LAWRENCE	008	009		
LEBANON	098	101	102	
LEHIGH	022	131	132	133
	134	183	187	
LUZERNE	116	117	118	119
	120	121		
LYCOMING	083	084		
MERCER	007	017		
MIFFLIN	085	171		
MONROE	115	176	189	

## COUNTIES SPLIT BY HOUSE DISTRICTS

MONTGOMERY	053	054	061	070
	131	146	147	148
	149	150	151	152
	153	154		
NORTHAMPTON	131	135	136	137
	138	183		
NORTHUMBERLAND	107	108		
PHILADELPHIA	010	170	172	173
	174	175	177	179
	180	181	182	184
	185	186	188	190
	191	192	194	195
	197	198	200	201
	202	203		
PIKE	139	189		
SCHUYLKILL	107	116	123	124
SOMERSET	069	071		
UNION	076	083	085	
WASHINGTON	015	039	040	046
	048	050		
WAYNE	111	139		
WESTMORELAND	055	056	057	058
	059	060		
YORK	047	092	093	094
	095	169	196	

## PLACES SPLIT BY HOUSE DISTRICTS

56 TOTAL PLACES

92 TOTAL SPLITS

## ALLEGHENY COUNTY

PITTSBURGH	CITY	019 020 021 023 024
		027 034 036 038
HAMPTON	TOWNSHIP	028 030
UPPER ST. CLAIR	TOWNSHIP	040 042
PLUM	BOROUGH	025 032
WEST MIFFLIN	BOROUGH	035 038

## BERKS COUNTY

READING	CITY	126 127 129
CUMRU	TOWNSHIP	099 127 128
EXETER	TOWNSHIP	126 128
SPRING	TOWNSHIP	005 099 129

## BUCKS COUNTY

MIDDLETOWN	TOWNSHIP	140 142
NEW BRITAIN	TOWNSHIP	143 144
NORTHAMPTON	TOWNSHIP	142 178

## CENTRE COUNTY

STATE COLLEGE	BOROUGH	077 082
---------------	---------	---------

## CHESTER COUNTY

CALN	TOWNSHIP	074 155
EAST GOSHEN	TOWNSHIP	156 167

## CUMBERLAND COUNTY

LOWER ALLEN	TOWNSHIP	087 088
SOUTH MIDDLETON	TOWNSHIP	087 199

## DAUPHIN COUNTY

HARRISBURG	CITY	103 104
LOWER PAXTON	TOWNSHIP	105 125
LOWER SWATARA	TOWNSHIP	104 106

## PLACES SPLIT BY HOUSE DISTRICTS

## DELAWARE COUNTY

DARBY	TOWNSHIP	162	163
MARPLE	TOWNSHIP	165	166
MIDDLETOWN	TOWNSHIP	161	168
RIDLEY	TOWNSHIP	161	162
UPPER DARBY	TOWNSHIP	163	164

## ERIE COUNTY

ERIE	CITY	001	002
------	------	-----	-----

## LACKAWANNA COUNTY

SCRANTON	CITY	113	114
----------	------	-----	-----

## LANCASTER COUNTY

LANCASTER	CITY	049	096
MANHEIM	TOWNSHIP	096	097
MANOR	TOWNSHIP	041	097
SALISBURY	TOWNSHIP	099	100

## LEHIGH COUNTY

ALLENTOWN	CITY	022	132	134
SALISBURY	TOWNSHIP	022	131	134
UPPER MACUNGIE	TOWNSHIP	132	187	

## MONROE COUNTY

MIDDLE SMITHFIELD	TOWNSHIP	115	189
STROUD	TOWNSHIP	115	189

## MONTGOMERY COUNTY

ABINGTON	TOWNSHIP	152	153
FRANCONIA	TOWNSHIP	053	147
LOWER MERION	TOWNSHIP	148	149
MONTGOMERY	TOWNSHIP	053	151
UPPER DUBLIN	TOWNSHIP	151	153
WEST NORRITON	TOWNSHIP	070	150
WHITPAIN	TOWNSHIP	061	070

## NORTHAMPTON COUNTY

HANOVER	TOWNSHIP	135	137
LOWER SAUCON	TOWNSHIP	131	136
MOORE	TOWNSHIP	138	183
PALMER	TOWNSHIP	136	137



## PLACES SPLIT BY HOUSE DISTRICTS

## PHILADELPHIA COUNTY

PHILADELPHIA	CITY	010	170	172	173	174
		175	177	179	180	181
		182	184	185	186	188
		190	191	192	194	195
		197	198	200	201	202
		203				

## WASHINGTON COUNTY

CARROLL	TOWNSHIP	039	048			
NORTH STRABANE	TOWNSHIP	046	048			

## WESTMORELAND COUNTY

LOWER BURRELL	CITY	055	060			
DERRY	TOWNSHIP	055	059			
MOUNT PLEASANT	TOWNSHIP	058	059			
NORTH HUNTINGDON	TOWNSHIP	056	058			

## YORK COUNTY

DOVER	TOWNSHIP	092	196			
SPRINGETTSBURY	TOWNSHIP	047	094			

## WARDS SPLIT BY HOUSE DISTRICTS

87 TOTAL WARDS

98 TOTAL SPLITS

## ALLEGHENY COUNTY

## PITTSBURGH

## CITY

WARD 02	019 021
WARD 04	019 023 024
WARD 05	019 024
WARD 07	023 024
WARD 10	021 024
WARD 13	024 034
WARD 14	023 034
WARD 15	019 023
WARD 17	019 036
WARD 18	019 036
WARD 19	027 036
WARD 20	019 027
WARD 23	019 021
WARD 26	019 020 021
WARD 27	019 020

## UPPER ST. CLAIR

## TOWNSHIP

WARD 03	040 042
WARD 04	040 042

## BERKS COUNTY

## READING

## CITY

WARD 12	126 127
WARD 14	126 129
WARD 16	126 127

## BUCKS COUNTY

## MIDDLETOWN

## TOWNSHIP

WARD LOWER	140 142
------------	---------

## CENTRE COUNTY

## STATE COLLEGE

## BOROUGH

WARD EAST CENTRAL	077 082
WARD SOUTH	077 082

## DAUPHIN COUNTY

## HARRISBURG

## CITY

WARD 01	103 104
WARD 09	103 104

## WARDS SPLIT BY HOUSE DISTRICTS

DELAWARE COUNTY			
MARPLE	TOWNSHIP		
WARD 04		165	166
MIDDLETOWN	TOWNSHIP		
WARD 02		161	168
RIDLEY	TOWNSHIP		
WARD 01		161	162
WARD 05		161	162
UPPER DARBY	TOWNSHIP		
WARD 03		163	164
WARD 05		163	164
LACKAWANNA COUNTY			
SCRANTON	CITY		
WARD 04		113	114
LANCASTER COUNTY			
LANCASTER	CITY		
WARD 02		049	096
WARD 06		049	096
LEHIGH COUNTY			
ALLENTOWN	CITY		
WARD 08		022	132
WARD 11		022	132 134
WARD 13		132	134
SALISBURY	TOWNSHIP		
WARD 03		022	131
MONTGOMERY COUNTY			
ABINGTON	TOWNSHIP		
WARD 10		152	153
WARD 14		152	153
WARD 15		152	153
LOWER MERION	TOWNSHIP		
WARD 05		148	149
UPPER DUBLIN	TOWNSHIP		
WARD 01		151	153
WARD 02		151	153
NORTHAMPTON COUNTY			
PALMER	TOWNSHIP		
WARD WESTERN		136	137

## WARDS SPLIT BY HOUSE DISTRICTS

## PHILADELPHIA COUNTY

## PHILADELPHIA

## CITY

WARD 02	175	182
WARD 04	010	192
WARD 05	175	182
WARD 06	010	190
WARD 07	180	197
WARD 08	010	181 182
	195	
WARD 09	194	200
WARD 10	198	200 201
WARD 12	198	201
WARD 13	190	198
WARD 15	181	195
WARD 18	175	181 197
WARD 21	194	200
WARD 23	177	179
WARD 25	177	180
WARD 28	190	195
WARD 30	182	186
WARD 31	175	177 197
WARD 33	179	180
WARD 35	179	203
WARD 37	181	197
WARD 38	190	194
WARD 40	185	191
WARD 41	173	177 202
WARD 42	179	197
WARD 44	010	190
WARD 45	177	180
WARD 48	185	186
WARD 49	197	198
WARD 51	186	188 191
WARD 52	190	192
WARD 55	177	202
WARD 56	172	174
WARD 57	173	174
WARD 58	170	172
WARD 60	010	188
WARD 61	198	203
WARD 62	177	179 202
WARD 64	173	202
WARD 66	170	174

WARDS SPLIT BY HOUSE DISTRICTS

WESTMORELAND COUNTY

LOWER BURRELL

WARD 04

CITY

055 060

NORTH HUNTINGDON

WARD 04

TOWNSHIP

056 058

---

# Exhibit C

---

Chairman: Thank you for your service. You are the voice for the ordinary Pennsylvanian on the commission. Pennsylvanians are counting on you to hold the elected leaders on the Commission accountable for what is really at stake in this process. These leaders are going to do what they always do: manipulate maps to benefit their caucus.

I don't know you Mr. Chairman, but I have faith that you want maps that fairly represent our communities.

The proposed senate maps in the Lehigh Valley are not reflective of what is in the Valley's best interest. The new 14<sup>th</sup> is plopped in the

heart of the Lehigh Valley carving up our largest cities and school districts to suit Harrisburg's needs, not the needs of these communities.

Today, the Lehigh Valley enjoys representation of three senators (16<sup>th</sup>, 18<sup>th</sup> and 40<sup>th</sup>), these seats are competitive/swing and far more reflective of communities of interests that make up the Lehigh Valley.

Politically speaking, the end result of the preliminary plan super packs Democrats into one seat and super packs Republicans in two other seats. This doesn't reflect the reality of the Lehigh Valley.

When it comes to redistricting, history shows that Northampton County is butchered, carved up and patched together every cycle for



decades and this one is proving to be no different. This is second time I have appeared at these hearings to express frustration and to fight for better maps. – I'm the only Senator that has had to do so.

This is why I have worked at the forefront of real re-districting reform with Fair Districts, the Committee of Seventy and League of Women Voters to create an Independent Commission to do this – to take the politics out of it. For the record in 2018, the Senate did pass Senate Bill 22 which I was the prime sponsor of that would have created an Independent Commission – but failed to go anywhere in the house

Northampton County has population of 305,000 and by its own right should have its own senatorial district.

Even with a steady growth in population, which should result in a more compact district, the 18th district changes once again by 40%. In over 20 years as a Senator, I have represented 44 different municipalities, only 5 have remained constant.

I submit these maps as evidence of the 18<sup>th</sup> district being routinely gerrymandered (**slide 1**)... Parts of Monroe County in, Parts of Monroe County out, Northern Northampton County (locally known as the Slate belt), in Slate belt, out, slate belt back in, Nazareth in, Nazareth out, Easton (the County seat) in, Easton out, Easton back in,

portion of Bethlehem out, all of Bethlehem in, portion of Bethlehem out; Whitehall out, Whitehall in – Whitehall out – you get my drift. I just named the larger areas, but this scenario plays out in all 44 municipalities. I could name all of them but that would take up too much of your time.

Why is the 18th district significantly altered every single redistricting cycle?

Perhaps it is because Northampton is a bell weather county when it comes to national and statewide elections that makes it ripe for gerrymandering.

Maybe it is because both counties have a higher percentage of Independents and Non-affiliated voters than other areas of the state.

Whatever the political reason, it needs to stop.

In 2000 – I actually sued because the final plan removed Northampton's **COUNTY SEAT**, the City of Easton, from the 18<sup>th</sup> Senate district, and dropped it in the 24<sup>th</sup> Senatorial district with towns in Bucks county, for purely political purposes (solely to remove a certain senator. Some on the Commission know that story).

Here I am again – fighting against another politically motivated shredding of the 18<sup>th</sup> Senatorial district. The reason I fight hard is I have seen firsthand what happens to the communities left behind

when this process unnecessarily separates them from where they belong.

Easton suffered for a decade and I don't want the same fate for Bethlehem or any of the communities I represent.

Mr. Chairman, one of my biggest objections to the preliminary plan is how it treats the City of Bethlehem where I was born and raised. The separation of the neighborhood of West Bethlehem and merging it with a large portion of Allentown in the newly created 14<sup>th</sup> seat needs to change. **It is UNNECESSARY and UNCONSTITUTIONAL.**

West Bethlehem is a neighborhood in the City of Bethlehem, a City with just under 80,000 residents.

West Bethlehem, like other neighborhoods in Bethlehem: downtown, northeast and southside all vote for Bethlehem's Mayor, City Council and school board.

That's why my office sits in the heart of the City, two blocks from "West Bethlehem" and six blocks from South Bethlehem.

100 plus years ago West Bethlehem merged with the City of Bethlehem because the residents wanted to be united and saw the benefit of being one City.

Not unlike when Allegheny City (now the Northside of Pittsburgh) merged with the City of Pittsburgh. Coincidentally, it happened around the same time.

Bethlehem is the seventh largest city in the Commonwealth. All comparable sized cities in Pennsylvania sit in their own senatorial district.

So why break up this City? It must be politically motivated because there is no other reason to splinter Bethlehem into 2 senate districts. Bethlehem is the largest municipality in Northampton County. It is the anchor of the urban core of the County.

The City owns and operates a regional water and sewer system serving municipalities in Northampton county. 911 services are provided by Northampton County to the City of Bethlehem, that includes West Bethlehem.

Moreover, Bethlehem is the largest municipality that makes up the Bethlehem area school district, the 6<sup>th</sup> largest in the state located in Northampton County. Its intermediate unit is in Northampton County.

The cities of Allentown and Bethlehem have no overlapping municipal services. Allentown has its own school district which is part of a separate Intermediate Unit in Lehigh County. Merging these cities doesn't serve either community.

The school districts and cities are vastly different. They have unique needs that demand separate representation in the Senate like the enjoy today.



They are too large to be competing for the attention of one Senator for limited resources. One of these cities and school districts will lose out under this plan--- and that is just wrong.

Mr. Chairman, the plan for the 18<sup>th</sup> Northampton based district needs to mirror its growth. A more compact district taking the opportunity to better unify school districts and shedding communities that have more in common with Lehigh County. I am all for creating new opportunities for people whether it is minorities, people of color, women, lgbtq.

When I first ran for Senate I was one of only 7 women in the chamber, so I understand the need for opportunity.

That said, packing democrats or cracking republicans to artificially create a “minority” influenced seat at the expense of true communities of interest here in the Lehigh Valley is **not the answer**.

News articles report that there are far better areas in the state where a minority influenced seat can actually have the desired result you are looking for. What is proposed in the Lehigh Valley doesn’t accomplish that goal.

One last point, Mr. Chairman. The Supreme Court frowns upon localized challenges to state maps, regardless of how egregious, as a reason to throw out any final map. I know this firsthand because some members of the Pa Supreme Court in the Easton suit I filed 20 years ago

clearly thought that what happened to Easton and the 18th district was wrong, but alone was not enough to require a complete re-draw of the state map. And that is what some of these Commissioners are counting on.

That is why what happens **now**, before the final maps are voted on, is so critical for areas like the Lehigh Valley. You, Mr. Chairman need to ensure that municipalities like Bethlehem are not split up “unless absolutely necessary”. Those words were written into our State Constitution for a reason, **they should mean something**, and you have a profound influence on their application.

Make no mistake, the decisions you make today will set precedent for the next maps and have real impacts on communities for a decade and beyond. Better maps in the Lehigh Valley start with a unified City of Bethlehem in a district with the communities with which it shares municipal services and a school district. One that reflects real communities of interests, not ones artificially created to support a Harrisburg political narrative.

Mr. Chairman you can stop these unnecessary municipal splits.

You can stop one more butchering of the 18<sup>th</sup> Senatorial district. As you see through public comment, our community is standing up and saying enough is enough.

Mr. Chairman, I am putting my faith in you to create a map that keeps the City of Bethlehem whole in a more compact 18<sup>th</sup> Senatorial district.

You are the people's voice and we are counting on you.

Thank you for allowing me to speak my mind.

# Exhibit D

LEGISLATIVE DATA PROCESSING CENTER

COMPOSITE LISTING

OF

STATE SENATE DISTRICTS

DISTRICT NUMBER

DESCRIPTION

- Dist. 01 PHILADELPHIA County.  
Part of PHILADELPHIA County consisting of the CITY of Philadelphia (PART, Wards 01, 02, 05, 08, 18, 25, 26 [PART, Divisions 01, 02, 03, 20 and 23], 30, 31, 39 and 40 [PART, Divisions 30, 38 and 40]).  
Total population: 267,877
- Dist. 02 PHILADELPHIA County.  
Part of PHILADELPHIA County consisting of the CITY of Philadelphia (PART, Wards 07, 19, 23, 33, 35, 53, 54, 55, 62, 63 and 64 [PART, Divisions 01, 02, 03, 04, 05, 06, 08, 09, 10, 11, 12, 13, 14 and 17]).  
Total population: 270,941
- Dist. 03 PHILADELPHIA County.  
Part of PHILADELPHIA County consisting of the CITY of Philadelphia (PART, Wards 11, 13, 14, 15, 16, 20, 29, 32, 37, 42, 43, 47, 49 and 61).  
Total population: 248,915
- Dist. 04 MONTGOMERY and PHILADELPHIA Counties.  
Part of MONTGOMERY County consisting of the TOWNSHIPS of Abington, Cheltenham and Springfield and the BOROUGHS of Jenkintown and Rockledge and Part of PHILADELPHIA County consisting of the CITY of Philadelphia (PART, Wards 09, 10, 12 [PART, Divisions 01, 02, 03, 04, 05, 06, 07, 09, 10, 12, 13, 14, 18, 19, 20 and 21], 17, 22, 50 and 59).  
Total population: 268,248
- Dist. 05 PHILADELPHIA County.  
Part of PHILADELPHIA County consisting of the CITY of Philadelphia (PART, Wards 41, 45, 56, 57, 58, 64 [PART, Divisions 07, 15, 16 and 18], 65 and 66).  
Total population: 253,985

STATE SENATE DISTRICTS

- Dist. 06   BUCKS County.  
Part of BUCKS County consisting of the TOWNSHIPS of Bensalem, Lower Southampton, Middletown, Northampton, Upper Southampton, Warminster, Warrington, Warwick and Wrightstown and the BOROUGHS of Hulmeville, Ivyland, Langhorne, Langhorne Manor and Penndel.  
Total population: 269,699
- Dist. 07   MONTGOMERY and PHILADELPHIA Counties.  
Part of MONTGOMERY County consisting of the TOWNSHIP of Whitemarsh and the BOROUGH of Conshohocken and Part of PHILADELPHIA County consisting of the CITY of Philadelphia (PART, Wards 04, 06, 12 [PART, Divisions 08, 11, 15, 16, 17, 22, 23 and 24], 21, 24, 27 [PART, Divisions 03, 06, 11, 13 and 18], 28, 34, 38, 44, 46 [PART, Divisions 07, 19, 22 and 23], 52 and 60 [PART, Divisions 01, 02, 03, 04, 05, 08, 09, 12, 13, 14, 15, 16 and 23]).  
Total population: 263,697
- Dist. 08   DELAWARE and PHILADELPHIA Counties.  
Part of DELAWARE County consisting of the TOWNSHIPS of Darby and Tinicum and the BOROUGHS of Collingdale, Colwyn, Darby, Folcroft, Glenolden, Norwood, Sharon Hill and Yeadon and Part of PHILADELPHIA County consisting of the CITY of Philadelphia (PART, Wards 03, 26 [PART, Divisions 04, 05, 06, 07, 08, 09, 10, 11, 12, 13, 14, 15, 16, 17, 18, 19, 21 and 22], 27 [PART, Divisions 01, 02, 04, 05, 07, 08, 09, 10, 12, 14, 15, 16, 17, 19, 20, 21, 22 and 23], 36, 40 [PART, Divisions 01, 02, 03, 04, 05, 06, 07, 08, 09, 10, 11, 12, 13, 14, 15, 16, 17, 18, 19, 20, 21, 22, 23, 24, 25, 26, 27, 28, 29, 31, 32, 33, 34, 35, 36, 37, 39, 41, 42, 43, 44, 45, 46, 47, 48, 49, 50 and 51], 46 [PART, Divisions 01, 02, 03, 04, 05, 06, 08, 09, 10, 11, 12, 13, 14, 15, 16, 17, 18, 20 and 21], 48, 51 and 60 [PART, Divisions 06, 07, 10, 11, 17, 18, 19, 20, 21 and 22]).  
Total population: 263,972



STATE SENATE DISTRICTS

- Dist. 09    **CHESTER and DELAWARE Counties.**  
Part of CHESTER County consisting of the TOWNSHIPS of Birmingham, East Marlborough, Franklin, Kennett, London Britain, London Grove, New Garden, Pennsbury, Pocopson, Thornbury and Westtown and the BOROUGHS of Avondale, Kennett Square and West Grove and Part of DELAWARE County consisting of the CITY of Chester and the TOWNSHIPS of Aston, Bethel, Chadds Ford, Chester, Concord, Edgmont, Lower Chichester, Middletown, Nether Providence, Thornbury and Upper Chichester and the BOROUGHS of Brookhaven, Chester Heights, Eddystone, Marcus Hook, Parkside, Rose Valley, Trainer and Upland.  
Total population: 252,137
- Dist. 10    **BUCKS County.**  
Part of BUCKS County consisting of the TOWNSHIPS of Bristol, Buckingham, Doylestown, Falls, Lower Makefield, New Britain, Newtown, Plumstead, Solebury and Upper Makefield and the BOROUGHS of Bristol, Chalfont, Doylestown, Morrisville, New Britain, New Hope, Newtown, Tullytown and Yardley.  
Total population: 269,925
- Dist. 11    **BERKS County.**  
Part of BERKS County consisting of the CITY of Reading and the TOWNSHIPS of Alsace, Cumru, Exeter, Lower Alsace, Maxatawny, Muhlenberg, Oley, Richmond, Ruscombmanor and Spring and the BOROUGHS of Adamstown (Berks County Portion), Fleetwood, Kenhorst, Kutztown, Laureldale, Lyons, Mohnton, Mount Penn, Shillington, Sinking Spring, St. Lawrence, Topton, West Reading and Wyomissing.  
Total population: 265,972
- Dist. 12    **MONTGOMERY County.**  
Part of MONTGOMERY County consisting of the TOWNSHIPS of Hatfield, Horsham, Lower Gwynedd, Lower Moreland, Montgomery, Plymouth, Towamencin, Upper Dublin, Upper Gwynedd, Upper Moreland and Whitpain and the BOROUGHS of Ambler, Bryn Athyn, Hatboro, Hatfield, Lansdale and North Wales.  
Total population: 265,660

STATE SENATE DISTRICTS

Dist. 13 LANCASTER County.

Part of LANCASTER County consisting of the CITY of Lancaster (PART, Wards 01, 02, 03, 04, 05, 06 [PART, Divisions 01, 02, 03 (all blocks except 4012 and 4014 of tract 011802 and blocks 2000 and 2002 of tract 011805), 04 (all blocks except 4000 of tract 000300 and blocks 4022 and 4030 of tract 011802), 05, 06, 07 (all blocks except 2025, 2026, 2028, 2030, 2034 and 4028 of tract 011802) and 08 (all blocks except 2020 of tract 000200 and blocks 1004, 1005 and 1009 of tract 013400)], 07, 08 and 09 [PART, Divisions 01, 02, 03, 04 (all blocks except 2001 of tract 011805) and 05]) and the TOWNSHIPS of Bart, Caernarvon, Colerain, Conestoga, Drumore, Earl, East Drumore, East Earl, East Lampeter, Eden, Fulton, Lancaster (PART, Districts 01, 02, 03, 04 (all blocks except 1001, 1002, 1003, 1007 and 1035 of tract 013400), 05, 06, 07, 08 and 09), Leacock, Little Britain, Manheim (PART, Districts 07 (only blocks 1028, 1036, 1052, 1053 and 1096 of tract 011805), 08 (only blocks 1005, 1006, 1007, 1057, 1058, 1062, 1065, 1066, 1068, 1085, 1087 and 1090 of tract 011805), 11 (only blocks 1001, 1010 and 2005 of tract 000200) and 17 (only blocks 1023, 1024, 1038, 1039, 1040, 1041, 1048, 1050, 1055, 1104 and 1105 of tract 011805 and blocks 2023, 2029, 2031 and 2032 of tract 011806)), Manor, Martic, Paradise, Pequea, Providence, Sadsbury, Salisbury, Strasburg, Upper Leacock and West Lampeter and the BOROUGHS of Christiana, Millersville, New Holland, Quarryville, Strasburg and Terre Hill.  
Total population: 259,341

STATE SENATE DISTRICTS

- Dist. 14    LEHIGH and NORTHAMPTON Counties.  
Part of LEHIGH County consisting of the CITIES of Allentown (PART, Wards 01, 02, 03, 04, 05, 06, 07, 08 [PART, Divisions 01, 02, 03, 04, 05 and 06], 09, 10, 11 [PART, Divisions 01, 02 and 03], 12, 13 [PART, Division 03], 14, 15, 16 and 19) and Bethlehem (Lehigh County Portion) and the TOWNSHIPS of Hanover, Salisbury and Whitehall and the BOROUGHs of Catasauqua, Coplay, Emmaus and Fountain Hill and Part of NORTHAMPTON County consisting of the TOWNSHIPS of Allen, East Allen, Hanover, Lehigh and Moore and the BOROUGHs of Bath, Chapman, North Catasauqua, Northampton and Walnutport.  
Total population: 251,850
- Dist. 15    DAUPHIN County.  
Part of DAUPHIN County consisting of the CITY of Harrisburg and the TOWNSHIPS of Conewago, Derry, East Hanover, Londonderry, Lower Paxton, Lower Swatara, Middle Paxton, South Hanover, Susquehanna, Swatara and West Hanover and the BOROUGHs of Dauphin, Highspire, Hummelstown, Middletown, Paxtang, Penbrook, Royalton and Steelton.  
Total population: 260,164
- Dist. 16    BERKS and LEHIGH Counties.  
Part of BERKS County consisting of the TOWNSHIPS of Albany, Amity, Colebrookdale, District, Douglass, Earl, Greenwich, Hereford, Longswamp, Maiden creek, Ontelaunee, Perry, Pike, Rockland, Washington and Windsor and the BOROUGHs of Bally, Bechtelsville, Boyertown, Hamburg, Leesport, Lenhartsville and Shoemakersville and Part of LEHIGH County consisting of the CITY of Allentown (PART, Wards 08 [PART, Division 07], 11 [PART, Divisions 04, 05, 06 and 07], 13 [PART, Divisions 01, 02 and 04], 17 and 18) and the TOWNSHIPS of Heidelberg, Lower Macungie, Lower Milford, Lowhill, Lynn, North Whitehall, South Whitehall, Upper Macungie, Upper Milford, Upper Saucon, Washington and Weisenberg and the BOROUGHs of Alburtis, Coopersburg, Macungie and Slatington.  
Total population: 265,215

STATE SENATE DISTRICTS

- Dist. 17 DELAWARE and MONTGOMERY Counties.  
Part of DELAWARE County consisting of the TOWNSHIPS of Haverford and Radnor and Part of MONTGOMERY County consisting of the TOWNSHIPS of East Norriton, Lower Merion, Upper Merion, West Norriton and Worcester and the BOROUGHs of Bridgeport, Narberth, Norristown and West Conshohocken.  
Total population: 268,477
- Dist. 18 NORTHAMPTON County.  
Part of NORTHAMPTON County consisting of the CITIES of Bethlehem (Northampton County Portion) and Easton and the TOWNSHIPS of Bethlehem, Bushkill, Forks, Lower Mount Bethel, Lower Nazareth, Lower Saucon, Palmer, Plainfield, Upper Mount Bethel, Upper Nazareth, Washington and Williams and the BOROUGHs of Bangor, East Bangor, Freemansburg, Glendon, Hellertown, Nazareth, Pen Argyl, Portland, Roseto, Stockertown, Tatamy, West Easton, Wilson and Wind Gap.  
Total population: 252,496
- Dist. 19 CHESTER County.  
Part of CHESTER County consisting of the CITY of Coatesville and the TOWNSHIPS of Charlestown, East Bradford, East Fallowfield, East Goshen, East Nottingham, East Whiteland, Easttown, Elk, Highland, Londonderry, Lower Oxford, New London, Newlin, Penn, Sadsbury, Tredyffrin, Upper Oxford, Valley, West Bradford, West Fallowfield, West Goshen, West Marlborough, West Nottingham, West Sadsbury, West Whiteland and Willistown and the BOROUGHs of Atglen, Malvern, Modena, Oxford, Parkesburg, South Coatesville and West Chester.  
Total population: 272,156

STATE SENATE DISTRICTS

Dist. 20    LACKAWANNA, LUZERNE, PIKE, SUSQUEHANNA, WAYNE and WYOMING Counties.  
Part of LACKAWANNA County consisting of the TOWNSHIPS of Benton, Fell, Glenburn, Greenfield, La Plume, North Abington, Scott, South Abington, Waverly and West Abington and the BOROUGHs of Clarks Green, Clarks Summit, Dalton and Vandling; Part of LUZERNE County consisting of the TOWNSHIPS of Dallas, Exeter, Franklin, Jackson, Kingston, Lake, Lehman, Plymouth and Ross and the BOROUGHs of Courtdale, Dallas, Edwardsville, Exeter, Forty Fort, Harveys Lake, Kingston, Larksville, Luzerne, Plymouth, Pringle, Swoyersville, West Pittston, West Wyoming and Wyoming; Part of PIKE County consisting of the TOWNSHIPS of Blooming Grove, Greene, Lackawaxen, Palmyra and Shohola; All of SUSQUEHANNA County; All of WAYNE County and All of WYOMING County.  
Total population: 265,088

Dist. 21    BUTLER, CLARION, FOREST, VENANGO and WARREN Counties.  
Part of BUTLER County consisting of the CITY of Butler and the TOWNSHIPS of Allegheny, Brady, Buffalo, Butler, Center, Cherry, Clay, Clearfield, Clinton, Concord, Connoquenessing, Donegal, Fairview, Franklin, Jefferson, Marion, Mercer, Muddycreek, Oakland, Parker, Penn, Slippery Rock, Summit, Venango, Washington, Winfield and Worth and the BOROUGHs of Bruin, Cherry Valley, Chicora, Connoquenessing, East Butler, Eau Claire, Fairview, Harrisville, Karns City, Petrolia, Portersville, Prospect, Saxonburg, Slippery Rock, West Liberty and West Sunbury; All of CLARION County; All of FOREST County; All of VENANGO County and All of WARREN County.  
Total population: 248,910

STATE SENATE DISTRICTS

- Dist. 22    **LACKAWANNA and LUZERNE Counties.**  
Part of LACKAWANNA County consisting of the CITIES of Carbondale and Scranton and the TOWNSHIPS of Carbondale, Clifton, Covington, Elmhurst, Jefferson, Madison, Newton, Ransom, Roaring Brook, Spring Brook and Thornhurst and the BOROUGHs of Archbald, Blakely, Dickson City, Dunmore, Jermyn, Jessup, Mayfield, Moosic, Moscow, Old Forge, Olyphant, Taylor and Throop and Part of LUZERNE County consisting of the CITIES of Pittston and Wilkes-Barre and the TOWNSHIPS of Jenkins, Pittston, Plains and Wilkes-Barre and the BOROUGHs of Avoca, Dupont, Duryea, Hughestown, Laflin, Laurel Run and Yatesville.  
Total population: 269,105
- Dist. 23    **BRADFORD, LYCOMING, SULLIVAN, TIOGA and UNION Counties.**  
All of BRADFORD County; All of LYCOMING County; All of SULLIVAN County; All of TIOGA County and All of UNION County.  
Total population: 263,353
- Dist. 24    **BUCKS and MONTGOMERY Counties.**  
Part of BUCKS County consisting of the TOWNSHIPS of Bedminster, Bridgeton, Durham, East Rockhill, Haycock, Hilltown, Milford, Nockamixon, Richland, Springfield, Tinicum and West Rockhill and the BOROUGHs of Dublin, Perkasio, Quakertown, Richlandtown, Riegelsville, Sellersville, Silverdale, Telford (Bucks County Portion) and Trumbauersville and Part of MONTGOMERY County consisting of the TOWNSHIPS of Douglass, Franconia, Lower Frederick, Lower Providence, Lower Salford, Marlborough, New Hanover, Perkiomen, Salford, Skippack, Upper Frederick, Upper Hanover, Upper Pottsgrove and Upper Salford and the BOROUGHs of Collegeville, East Greenville, Green Lane, Pennsburg, Red Hill, Schwenksville, Souderton, Telford (Montgomery County Portion) and Trappe.  
Total population: 270,204

STATE SENATE DISTRICTS

- Dist. 25 CAMERON, CENTRE, CLINTON, ELK, JEFFERSON, MCKEAN and POTTER Counties.  
All of CAMERON County; Part of CENTRE County consisting of the TOWNSHIPS of Benner, Boggs, Burnside, College, Curtin, Gregg, Haines, Harris, Howard, Liberty, Marion, Miles, Penn, Potter, Snow Shoe, Spring, Union and Walker and the BOROUGHs of Bellefonte, Centre Hall, Howard, Milesburg, Millheim, Snow Shoe, State College and Unionville; All of CLINTON County; All of ELK County; Part of JEFFERSON County consisting of the TOWNSHIPS of Barnett, Beaver, Clover, Eldred, Heath, Knox, Pinecreek, Polk, Rose, Snyder, Union, Warsaw, Washington and Winslow and the BOROUGHs of Brockway, Brookville, Corsica, Falls Creek (Jefferson County Portion), Reynoldsville, Summerville and Sykesville; All of MCKEAN County and All of POTTER County.  
Total population: 265,569
- Dist. 26 DELAWARE County.  
Part of DELAWARE County consisting of the TOWNSHIPS of Marple, Newtown, Ridley, Springfield, Upper Darby and Upper Providence and the BOROUGHs of Aldan, Clifton Heights, East Lansdowne, Lansdowne, Media, Millbourne, Morton, Prospect Park, Ridley Park, Rutledge and Swarthmore.  
Total population: 247,986
- Dist. 27 COLUMBIA, LUZERNE, MONTOUR, NORTHUMBERLAND and SNYDER Counties.  
All of COLUMBIA County; Part of LUZERNE County consisting of the CITY of Nanticoke and the TOWNSHIPS of Conyngham, Dorrance, Fairmount, Hollenback, Hunlock, Huntington, Nescopeck, Newport, Salem, Slocum and Union and the BOROUGHs of Nescopeck, New Columbus and Shickshinny; All of MONTOUR County; All of NORTHUMBERLAND County and All of SNYDER County.  
Total population: 248,910

STATE SENATE DISTRICTS

- Dist. 28 YORK County.  
Part of YORK County consisting of the TOWNSHIPS of Chanceford, Codorus, East Hopewell, Fawn, Heidelberg, Hellam, Hopewell, Jackson, Lower Chanceford, Lower Windsor, Manheim, North Codorus, North Hopewell, Paradise, Peach Bottom, Penn, Shrewsbury, Spring Garden, Springettsbury, Springfield, West Manheim, Windsor and York and the BOROUGHS of Cross Roads, Dallastown, Delta, East Prospect, Fawn Grove, Felton, Glen Rock, Hallam, Hanover, Jacobus, Jefferson, Loganville, New Freedom, New Salem, North York, Railroad, Red Lion, Seven Valleys, Shrewsbury, Spring Grove, Stewartstown, Windsor, Winterstown, Wrightsville, Yoe and Yorkana.  
Total population: 262,475
- Dist. 29 LUZERNE and SCHUYLKILL Counties.  
Part of LUZERNE County consisting of the CITY of Hazleton and the TOWNSHIPS of Bear Creek, Black Creek, Buck, Butler, Dennison, Fairview, Foster, Hanover, Hazle, Rice, Sugarloaf and Wright and the BOROUGHS of Ashley, Bear Creek Village, Conyngham, Freeland, Jeddo, Nuangola, Penn Lake Park, Sugar Notch, Warrior Run, West Hazleton and White Haven and All of SCHUYLKILL County.  
Total population: 247,391
- Dist. 30 BLAIR, FULTON, HUNTINGDON, JUNIATA and MIFFLIN Counties.  
All of BLAIR County; All of FULTON County; All of HUNTINGDON County; All of JUNIATA County and All of MIFFLIN County.  
Total population: 249,843



STATE SENATE DISTRICTS

- Dist. 31 CUMBERLAND and YORK Counties.  
Part of CUMBERLAND County consisting of the TOWNSHIPS of Lower Allen and Upper Allen and the BOROUGHS of Lemoyne, Mechanicsburg, New Cumberland and Shiremanstown and Part of YORK County consisting of the CITY of York and the TOWNSHIPS of Carroll, Conewago, Dover, East Manchester, Fairview, Franklin, Manchester, Monaghan, Newberry, Warrington, Washington and West Manchester and the BOROUGHS of Dillsburg, Dover, Franklintown, Goldsboro, Lewisberry, Manchester, Mount Wolf, Wellsville, West York and York Haven.  
Total population: 259,208
- Dist. 32 BEDFORD, FAYETTE and SOMERSET Counties.  
All of BEDFORD County; All of FAYETTE County and All of SOMERSET County.  
Total population: 247,659
- Dist. 33 ADAMS and FRANKLIN Counties.  
All of ADAMS County and All of FRANKLIN County.  
Total population: 260,301
- Dist. 34 CUMBERLAND, DAUPHIN and PERRY Counties.  
Part of CUMBERLAND County consisting of the TOWNSHIPS of Cooke, Dickinson, East Pennsboro, Hampden, Hopewell, Lower Frankford, Lower Mifflin, Middlesex, Monroe, North Middleton, North Newton, Penn, Shippensburg, Silver Spring, South Middleton, South Newton, Southampton, Upper Frankford, Upper Mifflin and West Pennsboro and the BOROUGHS of Camp Hill, Carlisle, Mount Holly Springs, Newburg, Newville, Shippensburg (Cumberland County Portion) and Wormleysburg; Part of DAUPHIN County consisting of the TOWNSHIPS of Halifax, Jackson, Jefferson, Lykens, Mifflin, Reed, Rush, Upper Paxton, Washington, Wayne, Wiconisco and Williams and the BOROUGHS of Berrysburg, Elizabethville, Gratz, Halifax, Lykens, Millersburg, Pillow and Williamstown and All of PERRY County.  
Total population: 266,501

STATE SENATE DISTRICTS

- Dist. 35    **CAMBRIA, CENTRE and CLEARFIELD Counties.**  
All of CAMBRIA County; Part of CENTRE County consisting of the TOWNSHIPS of Ferguson, Halfmoon, Huston, Patton, Rush, Taylor and Worth and the BOROUGHs of Philipsburg and Port Matilda and All of CLEARFIELD County.  
Total population: 260,141
- Dist. 36    **LANCASTER County.**  
Part of LANCASTER County consisting of the CITY of Lancaster (PART, Wards 06 [PART, Divisions 03 (only blocks 4012 and 4014 of tract 011802 and blocks 2000 and 2002 of tract 011805), 04 (only block 4000 of tract 000300 and blocks 4022 and 4030 of tract 011802), 07 (only blocks 2025, 2026, 2028, 2030, 2034 and 4028 of tract 011802) and 08 (only block 2020 of tract 000200 and blocks 1004, 1005 and 1009 of tract 013400)] and 09 [PART, Division 04 (only block 2001 of tract 011805)]) and the TOWNSHIPS of Conoy, East Donegal, East Hempfield, Elizabeth, Ephrata, Lancaster (PART, District 04 (only blocks 1001, 1002, 1003, 1007 and 1035 of tract 013400)), Manheim (PART, Districts 01, 02, 03, 04, 05, 06, 07 (all blocks except 1028, 1036, 1052, 1053 and 1096 of tract 011805), 07, 08 (all blocks except 1005, 1006, 1007, 1057, 1058, 1062, 1065, 1066, 1068, 1085, 1087 and 1090 of tract 011805), 09, 10, 11 (all blocks except 1001, 1010 and 2005 of tract 000200), 12, 13, 14, 15, 16, 17 (all blocks except 1023, 1024, 1038, 1039, 1040, 1041, 1048, 1050, 1055, 1104 and 1105 of tract 011805 and blocks 2023, 2029, 2031 and 2032 of tract 011806), 18, 19, 20, 21, 22 and 23), Mount Joy, Penn, Rapho, Warwick, West Donegal, West Earl and West Hempfield and the BOROUGHs of Akron, Columbia, East Petersburg, Elizabethtown, Ephrata, Lititz, Manheim, Marietta, Mount Joy and Mountville.  
Total population: 256,280

STATE SENATE DISTRICTS

- Dist. 37 ALLEGHENY County.  
Part of ALLEGHENY County consisting of the TOWNSHIPS of Aleppo, Collier, Crescent, Findlay, Leet, Marshall, Moon, North Fayette, Robinson, South Fayette, South Park and Upper St. Clair and the BOROUGHS of Bell Acres, Bethel Park, Bradford Woods, Bridgeville, Carnegie, Coraopolis, Edgeworth, Franklin Park, Glen Osborne, Glenfield, Haysville, Heidelberg, Jefferson Hills, Leetsdale, McDonald (Allegheny County Portion), Oakdale, Pennsbury Village, Pleasant Hills, Rosslyn Farms, Sewickley, Sewickley Heights, Sewickley Hills and Thornburg.  
Total population: 248,652
- Dist. 38 ALLEGHENY County.  
Part of ALLEGHENY County consisting of the CITY of Pittsburgh (PART, Wards 10, 11 and 12) and the TOWNSHIPS of East Deer, Fawn, Frazer, Hampton, Harmar, Harrison, Indiana, McCandless, O'Hara, Pine, Richland, Ross, Shaler, Springdale and West Deer and the BOROUGHS of Aspinwall, Blawnox, Brackenridge, Cheswick, Etna, Fox Chapel, Sharpsburg, Springdale, Tarentum and West View.  
Total population: 251,647
- Dist. 39 WESTMORELAND County.  
Part of WESTMORELAND County consisting of the CITIES of Greensburg, Jeannette, Latrobe and Monessen and the TOWNSHIPS of Cook, Donegal, East Huntingdon, Hempfield, Mount Pleasant, North Huntingdon, Penn, Rostraver, Salem, Sewickley, South Huntingdon and Unity and the BOROUGHS of Adamsburg, Arona, Delmont, Donegal, Export, Hunker, Irwin, Madison, Manor, Mount Pleasant, Murrysville, New Stanton, North Belle Vernon, North Irwin, Penn, Scottdale, Smithton, South Greensburg, Southwest Greensburg, Sutersville, Trafford (Westmoreland County Portion), West Newton, Youngstown and Youngwood.  
Total population: 266,144

STATE SENATE DISTRICTS

- Dist. 40    CARBON, MONROE and PIKE Counties.  
All of CARBON County; All of MONROE County and Part of PIKE County consisting of the TOWNSHIPS of Delaware, Dingman, Lehman, Milford, Porter and Westfall and the BOROUGHS of Matamoras and Milford.  
Total population: 272,319
- Dist. 41    ARMSTRONG, INDIANA, JEFFERSON and WESTMORELAND Counties.  
All of ARMSTRONG County; All of INDIANA County; Part of JEFFERSON County consisting of the TOWNSHIPS of Bell, Gaskill, Henderson, McCalmont, Oliver, Perry, Porter, Ringgold and Young and the BOROUGHS of Big Run, Punxsutawney, Timblin and Worthville and Part of WESTMORELAND County consisting of the CITIES of Arnold, Lower Burrell and New Kensington and the TOWNSHIPS of Allegheny, Bell, Derry, Fairfield, Ligonier, Loyalhanna, St. Clair, Upper Burrell and Washington and the BOROUGHS of Avonmore, Bolivar, Derry, East Vandergrift, Hyde Park, Laurel Mountain, Ligonier, New Alexandria, New Florence, Oklahoma, Seward, Vandergrift and West Leechburg.  
Total population: 254,701
- Dist. 42    ALLEGHENY County.  
Part of ALLEGHENY County consisting of the CITY of Pittsburgh (PART, Wards 01, 02, 03, 06, 09, 19, 20, 21, 22, 23, 24, 25, 26, 27, 28 and 32) and the TOWNSHIPS of Kennedy, Kilbuck, Mount Lebanon, Neville, Ohio, Reserve, Scott and Stowe and the BOROUGHS of Avalon, Bellevue, Ben Avon, Ben Avon Heights, Crafton, Dormont, Emsworth, Green Tree, Ingram, McKees Rocks and Millvale.  
Total population: 250,742

STATE SENATE DISTRICTS

- Dist. 43 ALLEGHENY County.  
Part of ALLEGHENY County consisting of the CITY of Pittsburgh (PART, Wards 04, 05, 07, 08, 13, 14, 15, 16, 17, 18, 29, 30 and 31) and the TOWNSHIPS of Penn Hills and Wilkins and the BOROUGHS of Braddock Hills, Chalfant, Churchill, Edgewood, Forest Hills, Mount Oliver, Oakmont, Rankin, Swissvale, Verona and Wilkesburg.  
Total population: 251,870
- Dist. 44 CHESTER and MONTGOMERY Counties.  
Part of CHESTER County consisting of the TOWNSHIPS of Caln, East Brandywine, East Caln, East Coventry, East Nantmeal, East Pikeland, East Vincent, Honey Brook, North Coventry, Schuylkill, South Coventry, Upper Uwchlan, Uwchlan, Wallace, Warwick, West Brandywine, West Caln, West Nantmeal, West Pikeland and West Vincent and the BOROUGHS of Downingtown, Elverson, Honey Brook, Phoenixville and Spring City and Part of MONTGOMERY County consisting of the TOWNSHIPS of Limerick, Lower Pottsgrove, Upper Providence and West Pottsgrove and the BOROUGHS of Pottstown and Royersford.  
Total population: 271,865
- Dist. 45 ALLEGHENY County.  
Part of ALLEGHENY County consisting of the CITIES of Clairton, Duquesne and McKeesport and the TOWNSHIPS of Baldwin, Elizabeth, Forward, North Versailles and South Versailles and the BOROUGHS of Baldwin, Braddock, Brentwood, Castle Shannon, Dravosburg, East McKeesport, East Pittsburgh, Elizabeth, Glassport, Homestead, Liberty, Lincoln, Monroeville, Munhall, North Braddock, Pitcairn, Plum, Port Vue, Trafford (Allegheny County Portion), Turtle Creek, Versailles, Wall, West Elizabeth, West Homestead, West Mifflin, Whitaker, White Oak, Whitehall and Wilmerding.  
Total population: 249,661

STATE SENATE DISTRICTS

Dist. 46    **BEAVER, GREENE and WASHINGTON Counties.**  
Part of **BEAVER** County consisting of the **TOWNSHIPS** of Hanover and Independence and the **BOROUGH** of Frankfort Springs; All of **GREENE** County and All of **WASHINGTON** County.  
Total population: 250,466

Dist. 47    **BEAVER, BUTLER and LAWRENCE Counties.**  
Part of **BEAVER** County consisting of the **CITIES** of Aliquippa and Beaver Falls and the **TOWNSHIPS** of Brighton, Center, Chippewa, Darlington, Daugherty, Franklin, Greene, Harmony, Hopewell, Marion, New Sewickley, North Sewickley, Patterson, Potter, Pulaski, Raccoon, Rochester, South Beaver, Vanport and White and the **BOROUGHs** of Ambridge, Baden, Beaver, Big Beaver, Bridgewater, Conway, Darlington, East Rochester, Eastvale, Economy, Ellwood City (Beaver County Portion), Fallston, Freedom, Georgetown, Glasgow, Homewood, Hookstown, Industry, Koppel, Midland, Monaca, New Brighton, New Galilee, Ohioville, Patterson Heights, Rochester, Shippingport, South Heights and West Mayfield; Part of **BUTLER** County consisting of the **TOWNSHIPS** of Adams, Cranberry, Forward, Jackson, Lancaster and Middlesex and the **BOROUGHs** of Callery, Evans City, Harmony, Mars, Seven Fields, Valencia and Zelienople and Part of **LAWRENCE** County consisting of the **TOWNSHIPS** of Little Beaver, Perry and Wayne and the **BOROUGHs** of Ellport, Ellwood City (Lawrence County Portion), Enon Valley, New Beaver and Wampum.  
Total population: 256,105

STATE SENATE DISTRICTS

- Dist. 48    **BERKS, LANCASTER and LEBANON Counties.**  
Part of BERKS County consisting of the TOWNSHIPS of  
Bern, Bethel, Brecknock, Caernarvon, Centre,  
Heidelberg, Jefferson, Lower Heidelberg, Marion, North  
Heidelberg, Penn, Robeson, South Heidelberg, Tilden,  
Tulpehocken, Union, Upper Bern and Upper Tulpehocken  
and the BOROUGHs of Bernville, Birdsboro, Centerport,  
New Morgan, Robesonia, Wernersville and Womelsdorf;  
Part of LANCASTER County consisting of the TOWNSHIPS  
of Brecknock, Clay, East Cocalico and West Cocalico  
and the BOROUGHs of Adamstown (Lancaster County  
Portion) and Denver and All of LEBANON County.  
Total population: 264,980
- Dist. 49    **ERIE County.**  
; All of ERIE County.  
Total population: 270,357
- Dist. 50    **CRAWFORD, LAWRENCE and MERCER Counties.**  
All of CRAWFORD County; Part of LAWRENCE County  
consisting of the CITY of New Castle and the TOWNSHIPS  
of Hickory, Mahoning, Neshannock, North Beaver, Plain  
Grove, Pulaski, Scott, Shenango, Slippery Rock,  
Taylor, Union, Washington and Wilmington and the  
BOROUGHs of Bessemer, New Wilmington, S.N.P.J., South  
New Castle and Volant and All of MERCER County.  
Total population: 263,540

Population of all districts: 13,002,700

## COUNTIES SPLIT BY SENATE DISTRICTS

22 TOTAL COUNTIES

42 TOTAL SPLITS

ALLEGHENY	037 038 042 043 045
BEAVER	046 047
BERKS	011 016 048
BUCKS	006 010 024
BUTLER	021 047
CENTRE	025 035
CHESTER	009 019 044
CUMBERLAND	031 034
DAUPHIN	015 034
DELAWARE	008 009 017 026
JEFFERSON	025 041
LACKAWANNA	020 022
LANCASTER	013 036 048
LAWRENCE	047 050
LEHIGH	014 016
LUZERNE	020 022 027 029
MONTGOMERY	004 007 012 017 024 044
NORTHAMPTON	014 018
PHILADELPHIA	001 002 003 004 005 007 008



COUNTIES SPLIT BY SENATE DISTRICTS

PIKE	020 040
WESTMORELAND	039 041
YORK	028 031

PLACES SPLIT BY SENATE DISTRICTS

6 TOTAL PLACES

12 TOTAL SPLITS

ALLEGHENY COUNTY

PITTSBURGH

CITY

038 042 043

LANCASTER COUNTY

LANCASTER

CITY

013 036

LANCASTER

TOWNSHIP

013 036

MANHEIM

TOWNSHIP

013 036

LEHIGH COUNTY

ALLENTOWN

CITY

014 016

PHILADELPHIA COUNTY

PHILADELPHIA

CITY

001 002 003 004 005  
007 008

WARDS SPLIT BY SENATE DISTRICTS

17 TOTAL WARDS

17 TOTAL SPLITS

LANCASTER COUNTY

LANCASTER	CITY	
WARD 06		013 036
WARD 09		013 036
LANCASTER	TOWNSHIP	
WARD 04		013 036
MANHEIM	TOWNSHIP	
WARD 07		013 036
WARD 08		013 036
WARD 11		013 036
WARD 17		013 036

LEHIGH COUNTY

ALLENTOWN	CITY	
WARD 08		014 016
WARD 11		014 016
WARD 13		014 016

PHILADELPHIA COUNTY

PHILADELPHIA	CITY	
WARD 12		004 007
WARD 26		001 008
WARD 27		007 008
WARD 40		001 008
WARD 46		007 008
WARD 60		007 008
WARD 64		002 005

**The Statewide population = 13,002,700**

**The Average population per district = 260,054**

<b>DISTRICT</b>	<b>POPULATION</b>	<b>DEVIATION</b>
1	267,877	+7,823 (3.01%)
2	270,941	+10,887 (4.19%)
3	248,915	-11,139 (4.28%)
4	268,248	+8,194 (3.15%)
5	253,985	-6,069 (2.33%)
6	269,699	+9,645 (3.71%)
7	263,697	+3,643 (1.40%)
8	263,972	+3,918 (1.51%)
9	252,137	-7,917 (3.04%)
10	269,925	+9,871 (3.80%)
11	265,972	+5,918 (2.28%)
12	265,660	+5,606 (2.16%)
13	259,341	-713 (0.27%)
14	251,850	-8,204 (3.15%)
15	260,164	+110 (0.04%)
16	265,215	+5,161 (1.98%)
17	268,477	+8,423 (3.24%)
18	252,496	-7,558 (2.91%)
19	272,156	+12,102 (4.65%)
20	265,088	+5,034 (1.94%)
21	248,910	-11,144 (4.29%)
22	269,105	+9,051 (3.48%)
23	263,353	+3,299 (1.27%)
24	270,204	+10,150 (3.90%)
25	265,569	+5,515 (2.12%)
26	247,986	-12,068 (4.64%)
27	248,910	-11,144 (4.29%)
28	262,475	+2,421 (0.93%)
29	247,391	-12,663 (4.87%)
30	249,843	-10,211 (3.93%)
31	259,208	-846 (0.33%)
32	247,659	-12,395 (4.77%)

33	260,301	+247 (0.09%)
34	266,501	+6,447 (2.48%)
35	260,141	+87 (0.03%)
36	256,280	-3,774 (1.45%)
37	248,652	-11,402 (4.38%)
38	251,647	-8,407 (3.23%)
39	266,144	+6,090 (2.34%)
40	272,319	+12,265 (4.72%)
41	254,701	-5,353 (2.06%)
42	250,742	-9,312 (3.58%)
43	251,870	-8,184 (3.15%)
44	271,865	+11,811 (4.54%)
45	249,661	-10,393 (4.00%)
46	250,466	-9,588 (3.69%)
47	256,105	-3,949 (1.52%)
48	264,980	+4,926 (1.89%)
49	270,357	+10,303 (3.96%)
50	263,540	+3,486 (1.34%)

# Exhibit E

18TH DISTRICT  
STATE SENATOR  
**LISA M. BOSCOLA**  
SENATE BOX 203018  
THE STATE CAPITOL  
HARRISBURG, PA 17120-3018  
717-767-4236  
FAX: 717-763-1287

ONE EAST BROAD STREET • SUITE 120  
BETHLEHEM, PA 18018  
610-868-8667  
FAX: 610-861-2184  
TOLL FREE: 1-877-535-1818

1701 WASHINGTON BOULEVARD  
EASTON, PA 18042  
610-250-5627  
FAX: 610-250-1880



## Senate of Pennsylvania

January 14, 2022

Mark A. Nordenberg, Chair  
Pennsylvania Legislative Reapportionment Committee  
Pennsylvania State Capitol Building  
Harrisburg, PA 17120

Chairman Nordenberg:

Please make this letter and accompanying exhibits part of the record of the Commission as written exceptions to the proposed Preliminary Senate Legislative Reapportionment Plan in accordance with Article 2, § 17 of the Pennsylvania Constitution to the Preliminary Map published on December 16, 2021. This letter is in addition to my written and public testimony delivered on January 7, 2021 before the Legislative Reapportionment Commission, which are incorporated.

On December 16, 2020 the Commission published a preliminary plan for both Pennsylvania House and Senate seats. The Senate preliminary plan adopted by the Commission divides the two largest cities in Lehigh and Northampton Counties and seeks to merge portions of each into a new district, the Senate 14th. For the reasons set forth below, I am requesting the Commission reevaluate its preliminary proposal, keep the City of Bethlehem whole, keep the core communities of interest that make up the 18th united in the 18th district and move or reconfigure the 14th Senate district consistent with these comments.

The Lehigh Valley is made up of two counties Lehigh County and Northampton County. Presently, the area is represented by three Senate seats the 16th (Lehigh County), the 18th (Lehigh and Northampton County) and the 40th (Northampton and Monroe). (A map of the current district is Attached as Exhibit 1).

The proposed preliminary map violates the Pennsylvania Constitution. Dividing the cities of Bethlehem and Allentown and merging portions of each into a new Senate seat runs afoul of Article II, § 16 of the Pennsylvania Constitution because it unnecessarily divides the cities of Bethlehem and Allentown. Article II, § 16 states as follows: "Unless absolutely necessary no

### COMMITTEES

CONSUMER PROTECTION & PROFESSIONAL  
LICENSURE, MINORITY CHAIR  
BANKING & INSURANCE  
COMMUNITY, ECONOMIC  
& RECREATIONAL DEVELOPMENT  
ENVIRONMENTAL RESOURCES & ENERGY  
URBAN AFFAIRS & HOUSING

PENNSYLVANIA INFRASTRUCTURE  
INVESTMENT AUTHORITY (PENNVEST)  
BEN FRANKLIN TECHNOLOGY  
DEVELOPMENT AUTHORITY

TWITTER: @SenLisaBoscola  
FACEBOOK: @SenLisaBoscola  
INSTAGRAM: @SenLisaBoscola  
WEB: www.SenatorBoscola.com

county, city, incorporated town, borough, township or ward shall be divided in forming either a senatorial or representative district." There is nothing necessary, let alone "absolutely necessary" compelling the divisions of these distinct municipal entities.

In addition to being unconstitutional, the preliminary maps are also bad policy. The proposed changes set forth in the senate map are not reflective of what is in Lehigh Valley's best interest. The new 14th is plopped in the heart of the Lehigh Valley carving up our largest cities, school districts and the core communities of interest that make up the 18th Senatorial district to suit Harrisburg's needs, not the needs of these communities. Politically speaking, the end result of the plan super packs Democrats into one seat and super packs Republicans in the two other seats. This does not reflect the reality of the Lehigh Valley.

When it comes to redistricting, history shows that the Commission shows no regard for the communities of interest making up the 18th Senate district. The current proposal is no different. Despite population growth, which should result in a more compact district, the 18th district changes by 40% with core communities of interest again removed. In over my 20 years as the Senator from the 18th, the district has consisted of 44 different municipalities, only 5 have remained constant. (Attached as Exhibit 2 are the maps from 1991, 2001, 2011 and 2021).

Similar to the 2001 redistricting effort when Easton, the Northampton County seat, was drawn out of the 18th Senatorial district and placed in a seat represented by a Montgomery County Senator, solely for political reasons, this preliminary map puts forth another politically motivated shredding of the 18th Senatorial district. Easton and its surrounding communities of interest suffered for the decade when they were removed from the 18<sup>th</sup>. The same fate for Bethlehem and the core communities that make up the 18th today should be avoided.

The separation of the neighborhood of West Bethlehem and merging it with a large portion of Allentown, in the newly created 14<sup>th</sup> seat, is the most obvious change that needs to be made. West Bethlehem is a neighborhood in the City of Bethlehem. The individuals living in West Bethlehem, like other neighborhoods in Bethlehem: downtown, northeast and southside all vote for Bethlehem's Mayor, City Council and School Board. 100 plus years ago West Bethlehem merged with the City of Bethlehem because the residents wanted to be united and saw the benefit of being one City.

Bethlehem has a population just under 80,000 and is the seventh largest city in the Commonwealth. All comparable sized cities in Pennsylvania sit, united, in their own senatorial district. There is no reason, aside from a political one, to break up Bethlehem and Allentown and merge them together.

Bethlehem is the largest municipality in Northampton County. It is the anchor of the urban core of the County. The City owns and operates a regional water and sewer system serving



municipalities in Northampton county. (Attached as Exhibit 3 is a map of the service territory). 911 services are provided by Northampton County to the City of Bethlehem, that includes West Bethlehem.

Moreover, Bethlehem is the largest municipality that makes up the Bethlehem Area School District, the 6th largest in the state located in Northampton County. (Attached as Exhibit 4 is a map of the BASD). Its intermediate unit is in Northampton County. The Bethlehem Area School District demographically has far more in common with the Easton Area School District and Whitehall-Coplay School District than it does with the Allentown School District. (Attached as Exhibit 5 are the demographics of BASD, EASD and WCSD.) The Bethlehem, Easton and Whitehall school districts are all core communities of interest in the current 18th district and that should be preserved.

The cities of Allentown and Bethlehem have no overlapping municipal services. Allentown has its own school district which is part of a separate Intermediate Unit in Lehigh County. The school districts and cities are vastly different. They do not share any of the characteristics of communities of interests.

These two cities have unique needs that demand separate representation in the Senate like they enjoy today. They are too large to be competing for the attention of one Senator for limited resources. One of these cities and school districts will lose out under this plan--- and that is just wrong. Breaking up these cities and school districts does not serve either community. All it would do is ensure that both cities get fewer resources and less funding. There is no political cohesion between these communities that would benefit from placing them into a single district. As Justice Larsen noted in his dissent in In re: ReApportionment Plan for the General Assembly, 497 Pa 525, 546 (1981) "...once political subdivisions have been split, there is little chance that the interests of their residents will be represented effectively so long as their elected representatives also represent other areas with different interests, and so long as more than one representative must represent a single area which has been divided among two, three, or even four districts."

The plan for the 18th district needs to better reflect its growth and respect its core communities of interests. It should be a more compact district taking the opportunity to better unify school districts and allowing for more continuity of representation. Attached collectively as Exhibit 6 are several variations of the 18th District that accomplishes these goals. Fair Districts provided one of the better options in its response to the published map on January 6, 2022. These variations are superior in that they are more compact and have better respect for the integrity of municipal and school districts boundaries. They also do a better job of keeping together core communities that make up the 18th district today, which has not been done historically.

The proposed 14th and 18th Senate districts ignore the implicit notion that as part of the re-apportionment process communities of interest should be kept together. These areas are not always obvious to the Commission but elected officials in these areas recognize them. More importantly, so do the residents of these areas. Since publication of the preliminary plan there is no real local support for the concept.

In fact, local elected leaders in the impacted communities are speaking out against the plan. The Mayor of Bethlehem and the Bethlehem Area School Board offered written testimony against the preliminary plan (Attached as Exhibit 7). Ordinary residents are also speaking up. Public comments on the LRC website an overwhelming opposition to the preliminary plan as it relates to the Lehigh Valley. As of the morning of January 14, 2022, 202 of the 566 comments about the preliminary Senate plan have been about the Allentown and Bethlehem merger, equating to about 36% of the comments. 198 of the 202 comments oppose the idea.

Creating minority opportunity seats are important. We need elected bodies at all levels of government that better reflect the makeup of the communities we live in. However, artificially creating a "minority" influenced seat at the expense of true communities of interest is not the answer. News articles published after the publication of the preliminary plan discuss better alternatives throughout the state where such a seat should be located and can have the desired result.

Lastly, in the most recent decision on legislative redistricting Holt v. 2011 Legislative Reapportionment Commission, 614 Pa 364 (2012), the Supreme Court held that Pennsylvania's constitutional requirements of "compactness", "contiguity", and "integrity of political subdivisions" were no longer subordinate to the federal equality-of-population analysis. The Commission as a result has more flexibility to manage concerns of contiguity, compactness and the integrity of political subdivisions. Unfortunately, the current proposal in the Lehigh Valley does not reflect that newfound flexibility.

Localized exceptions are best resolved now and not left for appeal because the Supreme Court has held routinely that there is a heavy burden to establish that a final plan as whole is contrary to law. Localized challenges to final plans alleging unnecessary splits of subdivisions, "even when they test the outer limits..." as they did in 2001 are alone not enough of a reason to throw out any final map. See. Alberts vs. Legislative Re-apportionment Committee, 567 Pa 670, 688 (2001) (Saylor Concurrence).

Prior to the Final Plan adoption, the Commission must ensure that municipalities like Bethlehem are not split up "unless absolutely necessary". Those words were written into our State Constitution for a reason, they should mean something. This Commission has a profound

influence on whether those words are given meaning. The decisions made today set precedents for the next maps, having real impacts on communities for decades and beyond.

Better maps in the Lehigh Valley start with an 18th district where core communities of interest are respected and kept together, such as a unified City of Bethlehem. Overall, it should be a map that reflects and respects real communities of interests, not ones artificially created to support a Harrisburg political narrative.

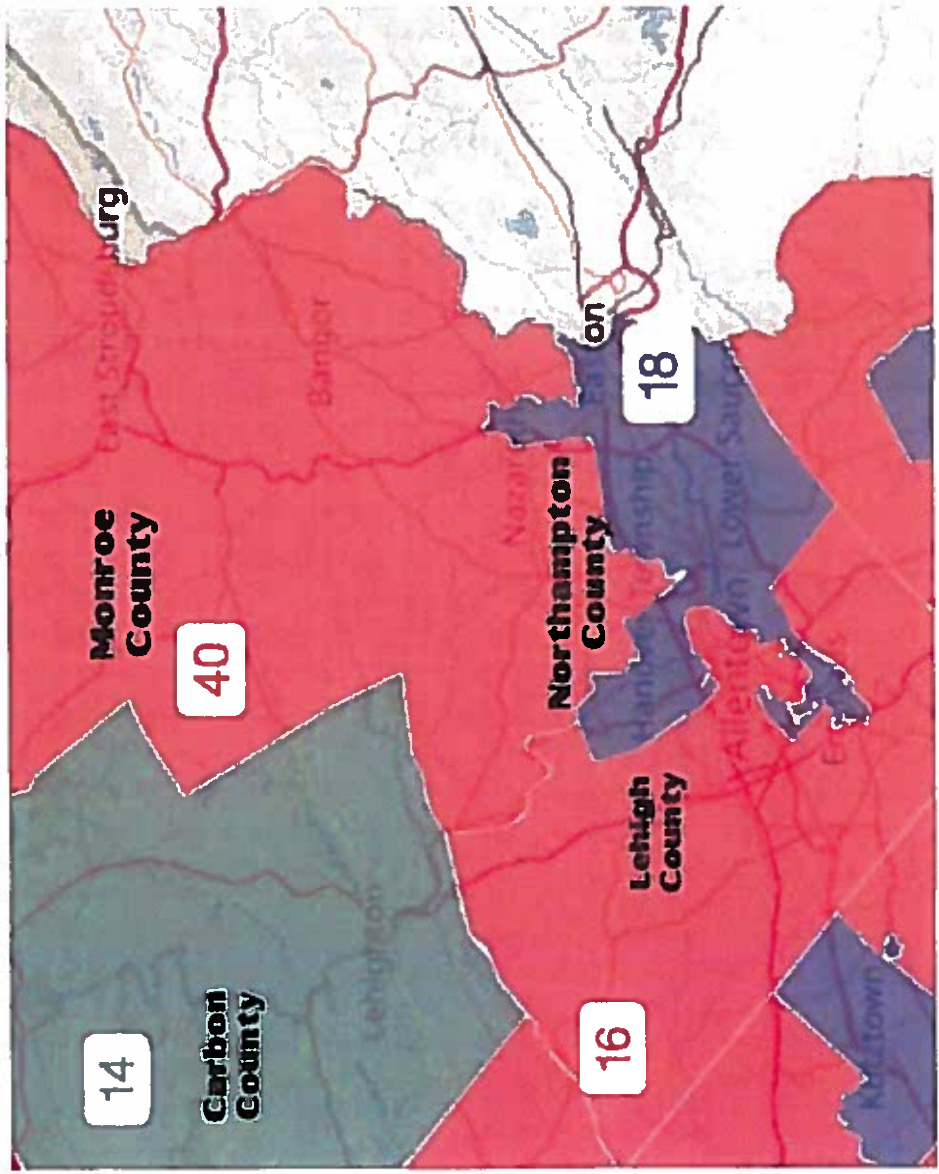
For the aforementioned reason, I respectfully request you re-consider your proposed maps for the 14th and 18th Senatorial districts.

Sincerely,

A handwritten signature in black ink that reads "Lisa M. Boscola". The signature is written in a cursive style with a large initial "L" and "B".

**Lisa M. Boscola**  
State Senator – 18<sup>th</sup> District

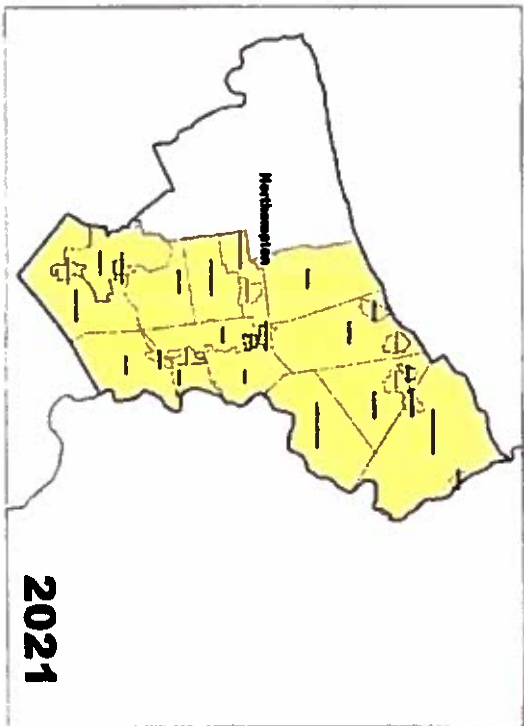
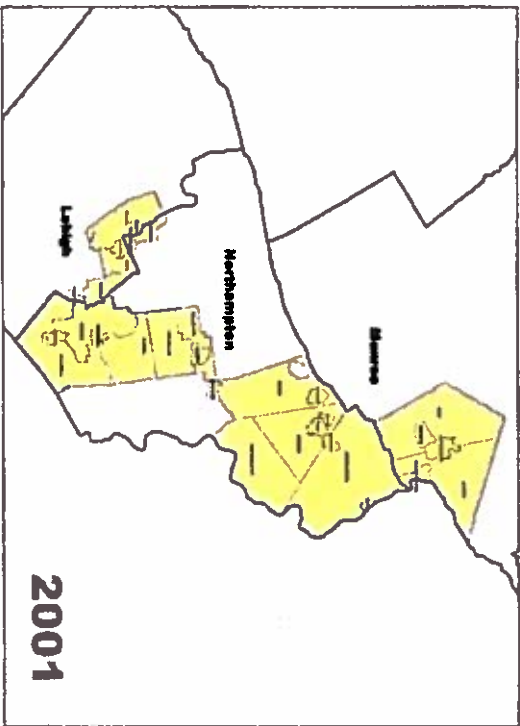
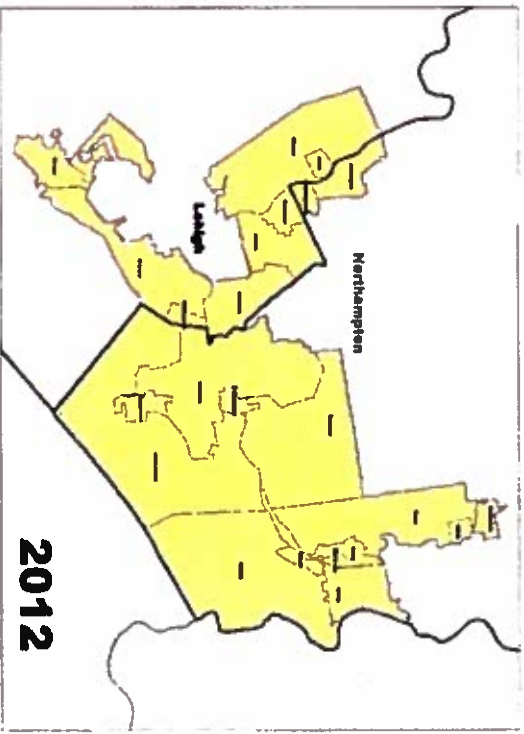
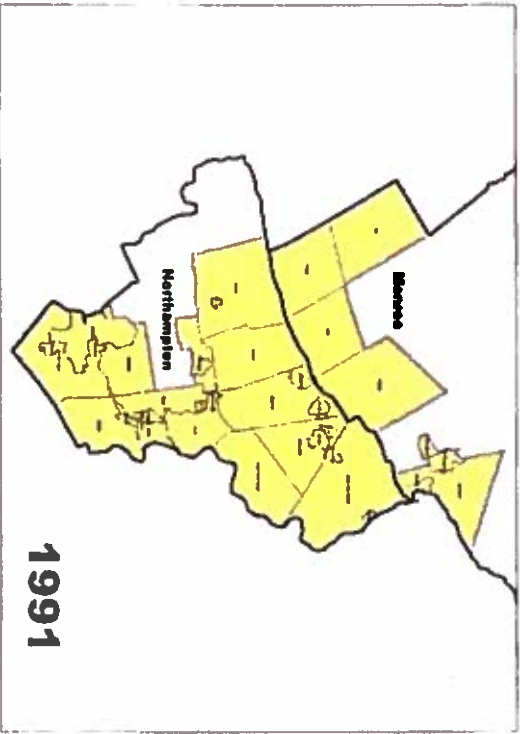
# EXHIBIT 1



---

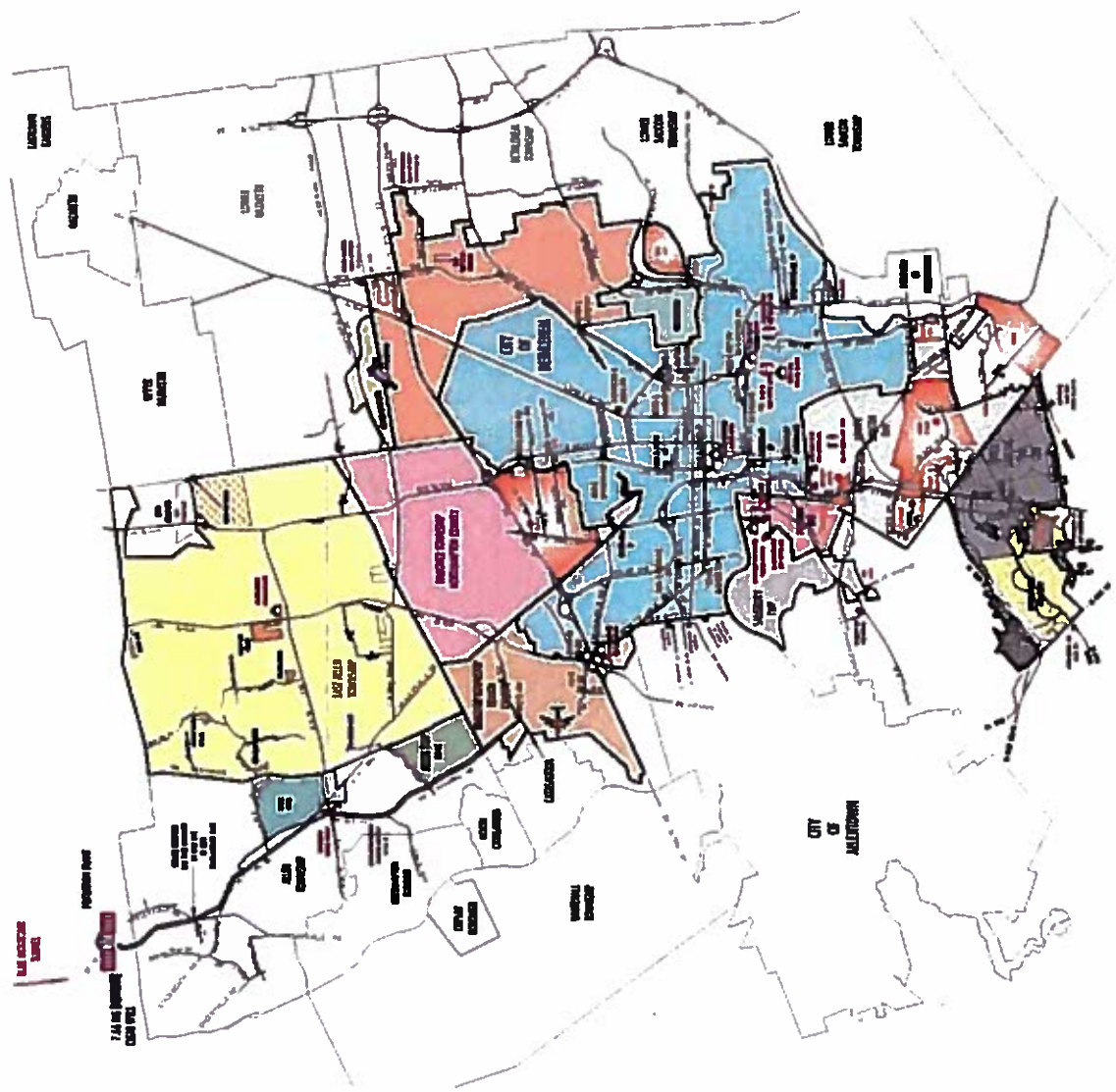
# EXHIBIT 2

# EIGHTEENTH SENATORIAL DISTRICT



# EXHIBIT 3

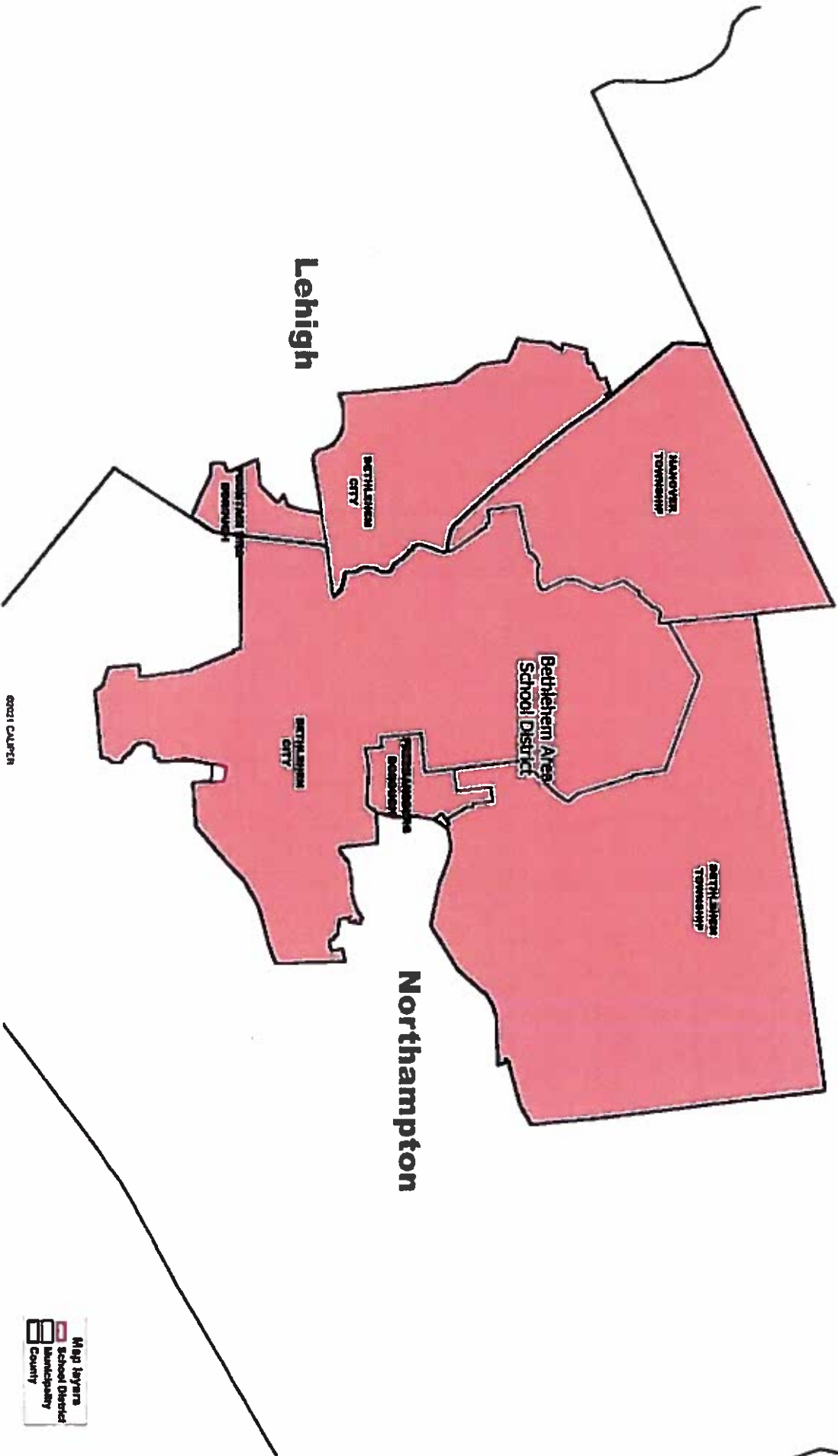




---

# EXHIBIT 4

# BETHLEHEM AREA SCHOOL DISTRICT



00001 CALPETH

Map Layers  
School District  
Municipality  
County

---

# EXHIBIT 5

# Easton Area SD

School Performance (/Performance/105121181171085108144060198039196209146062230216/005044076217031029055151100136122193149108054080)

School Fast Facts (/School/FastFacts?id=105121181171085108144060198039196209146062230216)

[District Fast Facts](#)

School Statistics



1801 Bushkill Drive  
Easton, PA 18040  
610-250-2400

[District Website](http://www.eastonsd.org)  
(http://www.eastonsd.org)

Percent Enrollment by Race/Ethnicity



Percent Enrollment by Student Groups

Economically Disadvantaged	52.7%
English Language Learner	5.1%
Special Education	19.5%
Foster Care	0.7%
Homeless	1.5%
Military Connected	0.0%

<input type="radio"/> American Indian/Alaskan Native	0.1%
<input type="radio"/> Asian	5.4%
<input type="radio"/> Black	17.0%
<input type="radio"/> Native Hawaiian or other Pacific Islander	0.2%
<input type="radio"/> Hispanic	28.1%
<input type="radio"/> White	44.2%
<input type="radio"/> 2 or More Races	5.1%

Percent Enrollment by Gender

Male	52.4%
Female	47.6%

District Schools

School Name

[Cheston El Sch](#)  
(/Performance/079015174151255203170023242099219158209137060148/104010198140128101143)

[Easton Area HS](#)  
(/Performance/105121181171085108144060198039196209146062230216/005044076217031029055)

[Easton Area MS](#)  
(/Performance/226079170086002157186158090240152039130123137014/006239097084135039229)

9 Results

1 2 3 Next >

Number of Schools

9

Grades Offered

KSF, 1, 2, 3, 4, 5, 6, 7, 8, 9, 10, 11, 12

District Enrollment

8289

Percent of Gifted Students

0.3%

Enrollment in Partnering Career and Technical Center(s)

196

Charter School Enrollment

824

Geographic Size of District(Square Miles)

31.63

Partnering Career and Technical Center

[Career Institute of Technology](#)

(/Performance/12805711518409917615718302404906800712808707)

Supporting Intermediate Unit(IU)

[Colonial IU 20.r \(http://www.ciu20.org\)](#)

School Safety Report

Special Education Data Report

# Bethlehem Area SD

School Performance (/Performance/086208123178251161204169034103039177138148046005/059217074207128197254135110208150205005045094042)

School Fast Facts (/School/FastFacts?id=086208123178251161204169034103039177138148046005)

[District Fast Facts](#)

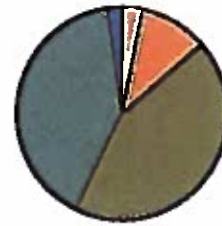
School Statistics



1516 Sycamore St  
Bethlehem, PA 18017  
610-861-0500

[District Website](http://www.basdschools.org)  
(http://www.basdschools.org)

Percent Enrollment by Race/Ethnicity



Percent Enrollment by Student Groups

Economically Disadvantaged	57.9%
English Language Learner	6.6%
Special Education	17.2%
Foster Care	0.5%
Homeless	1.6%
Military Connected	0.0%

<input type="radio"/> American Indian/Alaskan Native	0.2%
<input type="radio"/> Asian	2.9%
<input type="radio"/> Black	10.5%
<input type="radio"/> Native Hawaiian or other Pacific Islander	0.2%
<input type="radio"/> Hispanic	43.4%
<input type="radio"/> White	40.7%
<input type="radio"/> 2 or More Races	2.2%

Percent Enrollment by Gender

Male	52.3%
Female	47.8%

District Schools

School Name	<a href="#">Compare Tool</a> (/Home/EnterWithDistrictSearchCr
<a href="#">Asa Packer El Sch</a> /Performance/098078137062067172137199110016161171124129192062/162225173218194170210	
<a href="#">Broughal MS</a> /Performance/043032029164201192005141184145219127100129155187/086112236	
<a href="#">Calvin El Sch</a> /Performance/121105151104131191138181242099097169166034129188/15315903	

22 Results

1 2 3 Next »

Number of Schools  
22

Grades Offered  
PreK, K, 1, 2, 3, 4, 5, 6, 7, 8, 9, 10, 11, 12

District Enrollment  
13005

Percent of Gifted Students  
3.7%

Enrollment in Partnering Career and Technical Center(s)  
NA

Charter School Enrollment  
2162

Geographic Size of District(Square Miles)  
42.06

Partnering Career and Technical Center  
Bethlehem AVTS  
/Performance/12711413113016315903516322824715012512015202

Supporting Intermediate Unit(IU)  
Colonial IU 2012 (http://www.ciu20.org)

[School Safety Report](#)

[Special Education Data Report](#)

# Whitehall-Coplay SD

School Performance (/Performance/161067155134115164158125235142089113141041013253/090059171204075131198029218184086134253205071248)

School Fast Facts (/School/FastFacts?id=161067155134115164158125235142089113141041013253)

[District Fast Facts](#)

School Statistics



2940 MacArthur Rd  
Whitehall, PA 18052  
610-439-1431

[District Website](http://www.whitehallcoplay.org)  
(http://www.whitehallcoplay.org)

Percent Enrollment by Race/Ethnicity



Percent Enrollment by Student Groups

Economically Disadvantaged	47.7%
English Language Learner	6.6%
Special Education	16.4%
Foster Care	0.3%
Homeless	0.4%
Military Connected	0.5%

<input type="radio"/> American Indian/Alaskan Native	0.1%
<input type="radio"/> Asian	4.6%
<input type="radio"/> Black	8.9%
<input type="radio"/> Native Hawaiian or other Pacific Islander	0.1%
<input type="radio"/> Hispanic	33.2%
<input type="radio"/> White	47.8%
<input type="radio"/> 2 or More Races	5.4%

Percent Enrollment by Gender

Male	52.3%
Female	47.7%

District Schools

School Name	Compare Tool
<a href="#">Clarence M Gockley El Sch</a> <a href="#">(/Performance/130158161111367231188113114161012237193022027091/070058067178128098200)</a>	<a href="#">(/Home/EnterWithDistrictSearchCr</a>
<a href="#">George D Steckel El Sch</a> <a href="#">(/Performance/049218053136213115158072086133186082237117200117/174143013036240071018)</a>	
<a href="#">Whitehall HS</a> <a href="#">(/Performance/161067155134115164158125235142089113141041013253/0900591712)</a>	

5 Results

1 2 Next -

Number of Schools  
5

Grades Offered  
KSH, K5F, 1, 2, 3, 4, 5, 6, 7, 8, 9, 10, 11, 12

District Enrollment  
4232

Percent of Gifted Students  
2.3%

Enrollment in Partnering Career and Technical Center(s)  
NA

Charter School Enrollment  
318

Geographic Size of District(Square Miles)  
13.49

Partnering Career and Technical Center  
[Lehigh Career & Technical Institute](#)  
[\(/Performance/01619013116616621915520418120022404211612318\)](#)

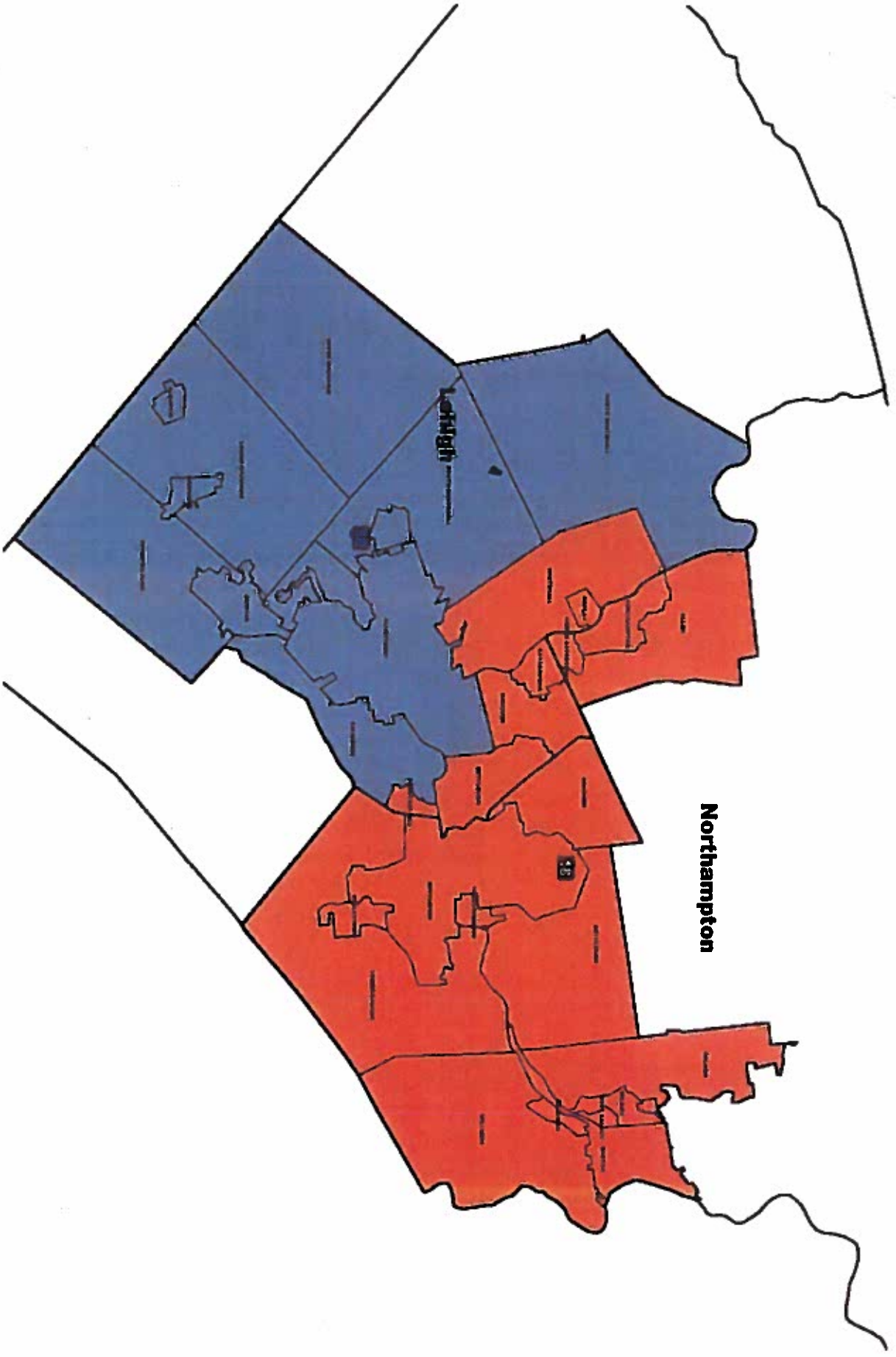
Supporting Intermediate Unit(IU)  
[Carbon-Lehigh IU 231](#) (<http://www.clu.org>)

[School Safety Report](#)

[Special Education Data Report](#)

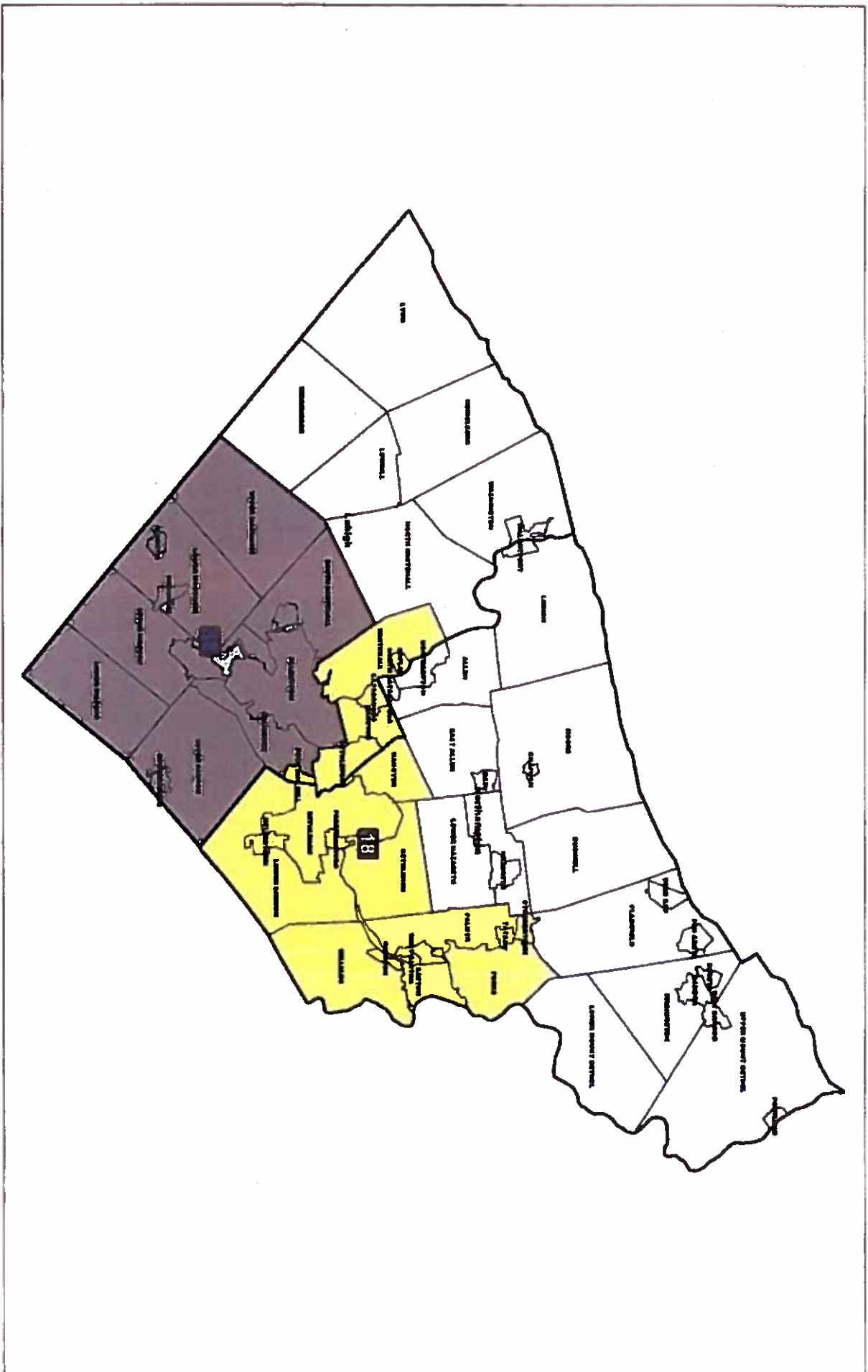
# EXHIBIT 6





Lehigh

Northampton



# EXHIBIT 7



# BETHLEHEM AREA SCHOOL DISTRICT

## **BOARD OF SCHOOL DIRECTORS**

### **EDUCATION CENTER**

1516 Sycamore Street  
Bethlehem, PA 18017-6099  
610-861-0500

January 12, 2022

Mr. Chairman and Members of the Committee,

Thank you for navigating this important and difficult task of redistricting the Commonwealth. We are sharing our thoughts with you as the nine duly elected members of the Bethlehem Area School District Board of School Directors. The Bethlehem Area School District (BASD) is the 6th largest school district in the Commonwealth and is comprised of the City of Bethlehem (both Northampton and Lehigh Counties), Bethlehem and Hanover Townships, and the Boroughs of Freemansburg and Fountain Hill. Our district is extremely diverse, representing the urban areas of the City of Bethlehem as well as wealthy suburban neighborhoods. Our diversity is one of our greatest assets.

The vast majority of the BASD (with the exception of Hanover Township, which makes up a small portion of the overall district) has been a part of the 18th Senatorial District for decades. We have been well served to be a part of the 18th district. A school district of our size in a city the size of Bethlehem deserves to be kept together unless it is absolutely necessary to divide it. The current proposal takes a large portion of our students and their families and places them in a new district that comprises large portions of the City of Allentown and the Allentown School District (ASD), which is the 3rd largest district in the Commonwealth. The BASD and ASD, serving over 30,000 students must be represented by two different senators. We should not be advocating against our colleagues in Allentown, rather working with them on key issues for public education.

We are struggling to find a logical reason that over 30% of our students and their families would be removed from the 18th District. The West Bethlehem portion of the BASD has been part of the City of Bethlehem for over 100 years. In 2019, the BASD opened the doors to a newly rebuilt Nitschmann Middle School in West Bethlehem. This project, and the BASD taxpayers, benefited from state grant funds secured by the Senator from the 18th District. Would

we have been able to access those funds if a competing project was on the table in Allentown? The financial situation of the ASD is significantly different than that of the BASD, and it may have been determined that they needed the funds more. We are very concerned that this scenario will play out time and time again if these proposed maps are enacted.

No other city or school district of our size has been affected to the degree that the BASD has been affected. We urge you to look again at the proposal for the 14th and 18th Districts. Please ask yourself, are these changes absolutely necessary? We would conclude that not only are they unnecessary, but they are also unconstitutional.

Thank you for your work and your consideration.

Respectfully submitted,

The Bethlehem Area School District Board of School Directors

Michael Faccinetto, President

Shannon Patrick, Vice President

Winston Alozie

Dr. Dean Donaher

Craig Neiman

Dr. Karen Beck Pooley

Emily Schenkel

Dr. Kim Shively

Dr. Silaigh White



## CITY OF BETHLEHEM

10 East Church Street, Bethlehem, Pennsylvania 18018-6025

### OFFICE OF THE MAYOR

Phone: 610-865-7100

Fax: 610-865-7257

TDD: 610-865-7257

[www.bethlehem-pa.gov](http://www.bethlehem-pa.gov)

J. William Reynolds  
Mayor

January 10, 2022

Mark Nordenberg, Chair  
Pennsylvania Legislative Reapportionment Commission  
501 N. 3rd Street  
Harrisburg, Pa 17120

Dear Chairman Nordenberg,

As Mayor of the City of Bethlehem, I strongly oppose the potential separation of the western portion of Bethlehem into the newly created 14<sup>th</sup> Senate District. Bethlehem is the seventh largest city in the Commonwealth. Every other comparable sized city in Pennsylvania sits in its own Senatorial district. West Bethlehem is located just two blocks from our major downtown commercial area and votes for our municipal leaders with every other neighborhood in our City.

The borough of West Bethlehem voted in 1917 to merge with the City of Bethlehem, because the residents saw the benefit of being united as one Bethlehem. By removing these residents from the 18<sup>th</sup> district, this would remove their identity of being part of a district which includes their fellow citizens – all with common goals, objectives, and needs for their city. Merging West Bethlehem with portions of Allentown doesn't serve either community. We have heard over and over again from the voices of redistricting reform of the need to keep cities and municipalities in the same legislative districts. That principle should include the City of Bethlehem and our residents.

By detaching West Bethlehem from the 18<sup>th</sup> district, the commission is set to remove residents from a district which shares many common municipal services. Bethlehem owns and operates a regional water and sewer system serving municipalities throughout Northampton County. West Bethlehem receives 911 services which are provided by Northampton County to the entire City of Bethlehem. In addition, Bethlehem is the largest municipality that makes up the Bethlehem Area School District, the sixth largest school district in the state, and a school district located in Northampton County. Furthermore, the school district's intermediate unit is located in Northampton County. The cities of Allentown and Bethlehem essentially have no overlapping municipal services and have unique needs that demand separate representation in the Pennsylvania Senate, just as they do today.

The Senate legislative map of Pennsylvania should include a unified City of Bethlehem in a district with the communities in which it shares municipal services and a school district. To divide the City would be detrimental to our community and the entire Lehigh Valley.

Chairman Nordenberg, I respectfully ask that the will of the residents of Bethlehem is heard and that our City is kept whole and part of the 18<sup>th</sup> Senatorial District. Thank you for your consideration of our request and your extraordinary commitment to fair representation for every Pennsylvania resident.

Sincerely,

A handwritten signature in black ink, appearing to read "J. William Reynolds". The signature is written in a cursive style with a prominent initial "J" and a long, sweeping underline.

Mayor J. William Reynolds  
City of Bethlehem

# Exhibit F

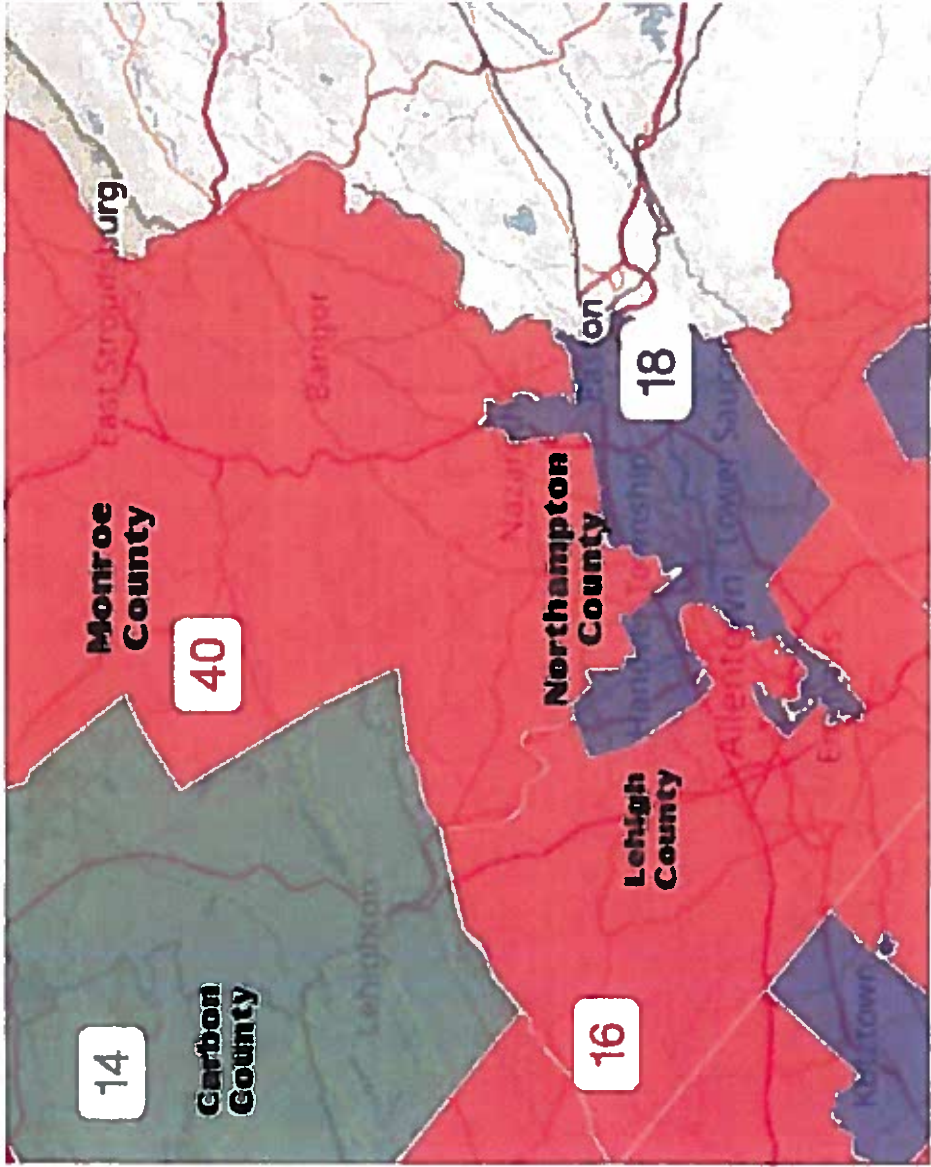


**School District Splits in the Lehigh Valley (Current)**

**2012**

<b>16th</b>	<b>18th</b>	<b>40th</b>
	<b>Bethlehem Area</b>	<b>Bethlehem Area</b>
<b>East Penn</b>	<b>East Penn</b>	
	<b>Easton Area</b>	<b>Easton Area</b>
	<b>Nazareth Area</b>	<b>Nazareth Area</b>
	<b>Northampton Area</b>	<b>Northampton Area</b>

F



LEGISLATIVE DATA PROCESSING CENTER

COMPOSITE LISTING

OF

STATE SENATE DISTRICTS

DISTRICT NUMBER

DESCRIPTION

- Dist. 01 PHILADELPHIA County.  
Part of PHILADELPHIA County consisting of the CITY of Philadelphia (PART, Wards 01, 02, 05, 08, 14, 15, 18, 25, 26, 29 [PART, Division 10], 30, 31 [PART, Division 07], 39, 40 [PART, Divisions 30 (all blocks except 1094, 1095, and 1098), 38 and 40] and 48 [PART, Divisions 01, 02, 05, 13, 14, 18 and 20]).  
Total population: 256,509
- Dist. 02 PHILADELPHIA County.  
Part of PHILADELPHIA County consisting of the CITY of Philadelphia (PART, Wards 07, 19, 23, 31 [PART, Divisions 01, 02, 03, 04, 05, 06, 08, 09, 10, 11, 12, 13, 14, 15, 16, 17, 18 and 19], 33, 35, 53, 54 [PART, Divisions 01 and 02], 55, 62, 63 and 64 [PART, Divisions 01, 02, 03, 04, 05, 06, 08, 09, 10, 11, 12, 13, 14, 16, 17 and 18]).  
Total population: 256,332
- Dist. 03 PHILADELPHIA County.  
Part of PHILADELPHIA County consisting of the CITY of Philadelphia (PART, Wards 11, 12 [PART, Divisions 08, 11, 14, 15, 16, 17, 18, 19, 20, 21, 22, 23 and 24], 13, 16, 20, 21 [PART, Divisions 03, 23, 24, 25, 26, 27, 28, 30, 31, 32, 37, 38, 39, 40, 41, 42, 43 and 44], 29 [PART, Divisions 01, 02, 03, 04, 05, 06, 07, 08, 09, 11, 12, 13, 14, 15, 16, 17 and 18], 32, 37, 42, 43, 47, 49 and 61).  
Total population: 244,331

STATE SENATE DISTRICTS

- Dist. 04    MONTGOMERY and PHILADELPHIA Counties.  
Part of MONTGOMERY County consisting of the TOWNSHIPS of Abington, Cheltenham and Springfield and the BOROUGHS of Jenkintown and Rockledge and Part of PHILADELPHIA County consisting of the CITY of Philadelphia (PART, Wards 09, 10, 12 [PART, Divisions 01, 02, 03, 04, 05, 06, 07, 09, 10, 12 and 13], 17, 22, 50 and 59).  
Total population: 257,251
- Dist. 05    PHILADELPHIA County.  
Part of PHILADELPHIA County consisting of the CITY of Philadelphia (PART, Wards 41, 45, 54 [PART, Divisions 03, 04, 05, 06, 07, 08, 09, 10, 11, 12, 13, 14, 15, 16, 17, 18, 19, 20, 21 and 22], 56, 57, 58, 64 [PART, Divisions 07 and 15], 65 and 66).  
Total population: 263,142
- Dist. 06    BUCKS County.  
Part of BUCKS County consisting of the TOWNSHIPS of Bensalem, Bristol, Lower Southampton, Middletown, Northampton, Warwick and Wrightstown and the BOROUGHS of Bristol, Hulmeville, Ivyland, Langhorne, Langhorne Manor and Pennel.  
Total population: 253,674
- Dist. 07    MONTGOMERY and PHILADELPHIA Counties.  
Part of MONTGOMERY County consisting of the TOWNSHIPS of Upper Dublin and Whitemarsh and the BOROUGH of Conshohocken and Part of PHILADELPHIA County consisting of the CITY of Philadelphia (PART, Wards 04, 06, 21 [PART, Divisions 01, 02, 04, 05, 06, 07, 08, 09, 10, 11, 12, 13, 14, 15, 16, 17, 18, 19, 20, 21, 22, 29, 33, 34, 35, 36 and 45], 24, 27 [PART, Divisions 03, 06, 11, 13 and 18], 28, 34, 38, 44, 52 and 60 [PART, Divisions 01, 02, 03, 04, 08, 09, 12, 13 and 23]).  
Total population: 244,493

STATE SENATE DISTRICTS

- Dist. 08    **DELAWARE and PHILADELPHIA Counties.**  
Part of DELAWARE County consisting of the TOWNSHIP of Darby and the BOROUGHS of Collingdale, Colwyn, Darby, Folcroft, Lansdowne, Norwood, Sharon Hill and Yeadon and Part of PHILADELPHIA County consisting of the CITY of Philadelphia (PART, Wards 03, 27 [PART, Divisions 01, 02, 04, 05, 07, 08, 09, 10, 12, 14, 15, 16, 17, 19, 20, 21, 22 and 23], 36, 40 [PART, Divisions 01, 02, 03, 04, 05, 06, 07, 08, 09, 10, 11, 12, 13, 14, 15, 16, 17, 18, 19, 20, 21, 22, 23, 24, 25, 26, 27, 28, 29, 30 (only blocks 1094, 1095, and 1098), 31, 32, 33, 34, 35, 36, 37, 39, 41, 42, 43, 44, 45, 46, 47, 48, 49, 50 and 51], 46, 48 [PART, Divisions 03, 04, 06, 07, 08, 09, 10, 11, 12, 15, 16, 17, 19, 21, 22 and 23], 51 and 60 [PART, Divisions 05, 06, 07, 10, 11, 14, 15, 16, 17, 18, 19, 20, 21 and 22])).  
Total population: 244,724
- Dist. 09    **CHESTER and DELAWARE Counties.**  
Part of CHESTER County consisting of the TOWNSHIPS of Birmingham, East Goshen, East Marlborough, Kennett, Newlin, Pennsbury, Pocopson, Thornbury, West Goshen and Westtown and the BOROUGH of Kennett Square and Part of DELAWARE County consisting of the CITY of Chester and the TOWNSHIPS of Aston, Bethel, Chadds Ford, Chester, Concord, Edgmont, Lower Chichester, Middletown, Nether Providence, Thornbury and Upper Chichester and the BOROUGHS of Brookhaven, Chester Heights, Eddystone, Marcus Hook, Parkside, Rose Valley, Trainer and Upland.  
Total population: 257,631
- Dist. 10    **BUCKS County.**  
Part of BUCKS County consisting of the TOWNSHIPS of Bedminster, Buckingham, Doylestown, East Rockhill, Falls, Haycock, Hilltown, Lower Makefield, New Britain, Newtown, Plumstead, Solebury, Upper Makefield and West Rockhill and the BOROUGHS of Chalfont, Doylestown, Dublin, Morrisville, New Britain, New Hope, Newtown, Perkasio, Sellersville, Silverdale, Telford (Bucks County Portion), Tullytown and Yardley.  
Total population: 250,329

STATE SENATE DISTRICTS

- Dist. 11    **BERKS County.**  
Part of BERKS County consisting of the CITY of Reading and the TOWNSHIPS of Alsace, Bern, Brecknock, Caernarvon, Centre, Cumru, Exeter, Lower Alsace, Maxatawny, Muhlenberg, Oley, Richmond, Robeson and Ruscombmanor and the BOROUGHS of Birdsboro, Centerport, Fleetwood, Kenhorst, Kutztown, Laureldale, Leesport, Lyons, Mohnton, Mount Penn, New Morgan, Shillington, St. Lawrence, Topton, West Reading and Wyomissing.  
Total population: 256,183
- Dist. 12    **BUCKS and MONTGOMERY Counties.**  
Part of BUCKS County consisting of the TOWNSHIPS of Upper Southampton, Warminster and Warrington and Part of MONTGOMERY County consisting of the TOWNSHIPS of Franconia, Hatfield, Horsham, Lower Gwynedd, Lower Moreland, Montgomery, Upper Gwynedd and Upper Moreland and the BOROUGHS of Ambler, Bryn Athyn, Hatboro, Hatfield, North Wales, Souderton and Telford (Montgomery County Portion).  
Total population: 247,410
- Dist. 13    **LANCASTER County.**  
Part of LANCASTER County consisting of the CITY of Lancaster and the TOWNSHIPS of Bart, Colerain, Conestoga, Drumore, East Drumore, East Lampeter, Eden, Fulton, Lancaster, Leacock, Little Britain, Manheim, Manor, Martic, Paradise, Pequea, Providence, Sadsbury, Salisbury, Strasburg, Upper Leacock and West Lampeter and the BOROUGHS of Christiana, Millersville, Quarryville and Strasburg.  
Total population: 260,090

STATE SENATE DISTRICTS

- Dist. 14    CARBON and LUZERNE Counties.  
All of CARBON County and Part of LUZERNE County consisting of the CITIES of Hazleton, Nanticoke, Pittston and Wilkes-Barre and the TOWNSHIPS of Bear Creek, Buck, Fairview, Foster, Hanover, Hazle, Jenkins, Newport, Plains, Plymouth and Wilkes-Barre and the BOROUGHS of Ashley, Bear Creek Village, Edwardsville, Exeter, Freeland, Hughestown, Jeddo, Laflin, Larksville, Laurel Run, Luzerne, Plymouth, Sugar Notch, Swoyersville, Warrior Run, West Hazleton, West Pittston, West Wyoming, White Haven, Wyoming and Yatesville.  
Total population: 264,066
- Dist. 15    DAUPHIN and PERRY Counties.  
Part of DAUPHIN County consisting of the CITY of Harrisburg and the TOWNSHIPS of Derry, East Hanover, Halifax, Jackson, Jefferson, Lower Paxton, Lykens, Middle Paxton, Mifflin, Reed, Rush, South Hanover, Susquehanna, Upper Paxton, Washington, Wayne, West Hanover, Wiconisco and Williams and the BOROUGHS of Berrysburg, Dauphin, Elizabethville, Gratz, Halifax, Hummelstown, Lykens, Millersburg, Penbrook, Pillow and Williamstown and All of PERRY County.  
Total population: 254,449
- Dist. 16    LEHIGH County.  
Part of LEHIGH County consisting of the CITY of Allentown and the TOWNSHIPS of Heidelberg, Lower Macungie, Lower Milford, Lowhill, Lynn, North Whitehall, South Whitehall, Upper Macungie, Upper Milford, Upper Saucon, Washington and Weisenberg and the BOROUGHS of Alburtis, Coopersburg, Macungie and Slatington.  
Total population: 262,904

STATE SENATE DISTRICTS

- Dist. 17    DELAWARE and MONTGOMERY Counties.  
Part of DELAWARE County consisting of the TOWNSHIPS of Haverford and Radnor and Part of MONTGOMERY County consisting of the TOWNSHIPS of East Norriton, Lower Merion, Plymouth, Upper Merion and Whitpain and the BOROUGHs of Bridgeport, Narberth, Norristown and West Conshohocken.  
Total population: 259,712
- Dist. 18    LEHIGH and NORTHAMPTON Counties.  
Part of LEHIGH County consisting of the CITY of Bethlehem (Lehigh County Portion) and the TOWNSHIPS of Hanover, Salisbury and Whitehall and the BOROUGHs of Catasauqua, Coplay, Emmaus and Fountain Hill and Part of NORTHAMPTON County consisting of the CITIES of Bethlehem (Northampton County Portion) and Easton and the TOWNSHIPS of Bethlehem, Lower Saucon, Palmer and Williams and the BOROUGHs of Freemansburg, Glendon, Hellertown, North Catasauqua, Northampton, Stockertown, Tatamy, West Easton and Wilson.  
Total population: 263,141
- Dist. 19    CHESTER County.  
Part of CHESTER County consisting of the CITY of Coatesville and the TOWNSHIPS of Charlestown, East Bradford, East Caln, East Fallowfield, East Nottingham, East Whiteland, Elk, Franklin, Highland, London Britain, London Grove, Londonderry, Lower Oxford, New Garden, New London, Penn, Sadsbury, Schuylkill, Tredyffrin, Upper Oxford, Valley, West Bradford, West Fallowfield, West Marlborough, West Nottingham, West Pikeland, West Sadsbury and West Whiteland and the BOROUGHs of Atglen, Avondale, Downingtown, Malvern, Modena, Oxford, Parkesburg, Phoenixville, South Coatesville, West Chester and West Grove.  
Total population: 264,133



STATE SENATE DISTRICTS

Dist. 20 LUZERNE, PIKE, SUSQUEHANNA, WAYNE and WYOMING Counties.  
Part of LUZERNE County consisting of the TOWNSHIPS of Conyngham, Dallas, Dennison, Dorrance, Exeter, Franklin, Hollenback, Hunlock, Jackson, Kingston, Lake, Lehman, Rice, Ross, Slocum, Union and Wright and the BOROUGHS of Courtdale, Dallas, Forty Fort, Harveys Lake, Kingston, Nuangola, Penn Lake Park, Pringle and Shickshinny; All of PIKE County; Part of SUSQUEHANNA County consisting of the TOWNSHIPS of Ararat, Auburn, Brooklyn, Clifford, Gibson, Great Bend, Harford, Harmony, Herrick, Jackson, Lathrop, Lenox, New Milford, Oakland, Springville and Thompson and the BOROUGHS of Forest City, Great Bend, Hallstead, Hop Bottom, Lanesboro, New Milford, Oakland, Susquehanna Depot, Thompson and Uniondale; All of WAYNE County and All of WYOMING County.  
Total population: 247,288

Dist. 21 BUTLER, CLARION, FOREST, VENANGO and WARREN Counties.  
Part of BUTLER County consisting of the CITY of Butler and the TOWNSHIPS of Adams, Brady, Butler, Center, Cherry, Clay, Connoquenessing, Cranberry, Forward, Franklin, Marion, Mercer, Penn and Slippery Rock and the BOROUGHS of Callery, Connoquenessing, Evans City, Harrisville, Mars, Prospect, Seven Fields, Slippery Rock, Valencia, West Liberty and West Sunbury; All of CLARION County; All of FOREST County; All of VENANGO County and Part of WARREN County consisting of the CITY of Warren and the TOWNSHIPS of Brokenstraw, Cherry Grove, Conewango, Deerfield, Elk, Farmington, Freehold, Glade, Limestone, Mead, Pine Grove, Pittsfield, Pleasant, Sheffield, Sugar Grove, Triumph and Watson and the BOROUGHS of Bear Lake, Clarendon, Sugar Grove, Tidioute and Youngsville.  
Total population: 260,675

STATE SENATE DISTRICTS

- Dist. 22    LACKAWANNA, LUZERNE and MONROE Counties.  
All of LACKAWANNA County; Part of LUZERNE County consisting of the TOWNSHIP of Pittston and the BOROUGHS of Avoca, Dupont and Duryea and Part of MONROE County consisting of the TOWNSHIPS of Barrett, Coolbaugh and Price.  
Total population: 256,456
- Dist. 23    BRADFORD, LYCOMING, SULLIVAN, SUSQUEHANNA and UNION Counties.  
All of BRADFORD County; All of LYCOMING County; All of SULLIVAN County; Part of SUSQUEHANNA County consisting of the TOWNSHIPS of Apolacon, Bridgewater, Choconut, Dimock, Forest Lake, Franklin, Jessup, Liberty, Middletown, Rush and Silver Lake and the BOROUGHS of Friendsville, Little Meadows and Montrose and All of UNION County.  
Total population: 244,986
- Dist. 24    BERKS, BUCKS and MONTGOMERY Counties.  
Part of BERKS County consisting of the TOWNSHIPS of Colebrookdale, District, Earl, Hereford, Longswamp, Pike, Rockland and Washington and the BOROUGHS of Bally, Bechtelsville and Boyertown; Part of BUCKS County consisting of the TOWNSHIPS of Bridgeton, Durham, Milford, Nockamixon, Richland, Springfield and Tinicum and the BOROUGHS of Quakertown, Richlandtown, Riegelsville and Trumbauersville and Part of MONTGOMERY County consisting of the TOWNSHIPS of Douglass, Lower Frederick, Lower Salford, Marlborough, New Hanover, Perkiomen, Salford, Skippack, Towamencin, Upper Frederick, Upper Hanover, Upper Pottsgrove, Upper Salford and West Pottsgrove and the BOROUGHS of East Greenville, Green Lane, Lansdale, Pennsburg, Pottstown, Red Hill, Schwenksville and Trappe.  
Total population: 246,425

STATE SENATE DISTRICTS

- Dist. 25 CAMERON, CLEARFIELD, CLINTON, ELK, JEFFERSON, MCKEAN, POTTER and TIOGA Counties.  
All of CAMERON County; Part of CLEARFIELD County consisting of the CITY of Dubois and the TOWNSHIPS of Brady, Huston and Sandy and the BOROUGHS of Falls Creek (Clearfield County Portion) and Troutville; All of CLINTON County; All of ELK County; All of JEFFERSON County; All of MCKEAN County; All of POTTER County and All of TIOGA County.  
Total population: 246,500
- Dist. 26 CHESTER and DELAWARE Counties.  
Part of CHESTER County consisting of the TOWNSHIPS of Easttown and Willistown and Part of DELAWARE County consisting of the TOWNSHIPS of Marple, Newtown, Ridley, Springfield, Tinicum, Upper Darby and Upper Providence and the BOROUGHS of Aldan, Clifton Heights, East Lansdowne, Glenolden, Media, Millbourne, Morton, Prospect Park, Ridley Park, Rutledge and Swarthmore.  
Total population: 258,839
- Dist. 27 COLUMBIA, LUZERNE, MONTOUR, NORTHUMBERLAND and SNYDER Counties.  
All of COLUMBIA County; Part of LUZERNE County consisting of the TOWNSHIPS of Black Creek, Butler, Fairmount, Huntington, Nescopeck, Salem and Sugarloaf and the BOROUGHS of Conyngham, Nescopeck and New Columbus; All of MONTOUR County; All of NORTHUMBERLAND County and All of SNYDER County.  
Total population: 247,893

STATE SENATE DISTRICTS

Dist. 28 YORK County.

Part of YORK County consisting of the CITY of York and the TOWNSHIPS of Chanceford, Codorus, East Hopewell, Fawn, Heidelberg, Hellam, Hopewell, Lower Chanceford, Lower Windsor, Manchester, Manheim, North Codorus, North Hopewell, Paradise, Peach Bottom, Shrewsbury, Spring Garden, Springfield, West Manchester, Windsor and York and the BOROUGHs of Cross Roads, Dallastown, Delta, East Prospect, Fawn Grove, Felton, Glen Rock, Hallam, Jacobus, Jefferson, Loganville, New Freedom, New Salem, North York, Railroad, Red Lion, Seven Valleys, Shrewsbury, Spring Grove, Stewartstown, West York, Windsor, Winterstown, Wrightsville, Yoe and Yorkana.

Total population: 262,428

Dist. 29 BERKS and SCHUYLKILL Counties.

Part of BERKS County consisting of the TOWNSHIPS of Albany, Bethel, Greenwich, Heidelberg, Jefferson, Lower Heidelberg, Maiden creek, Marion, North Heidelberg, Ontelaunee, Penn, Perry, South Heidelberg, Spring, Tilden, Tulpehocken, Upper Bern, Upper Tulpehocken and Windsor and the BOROUGHs of Adamstown (Berks County Portion), Bernville, Hamburg, Lenhartsville, Robesonia, Shoemakersville, Sinking Spring, Strausstown, Wernersville and Womelsdorf and All of SCHUYLKILL County.

Total population: 250,472

STATE SENATE DISTRICTS

- Dist. 30    **BLAIR, CUMBERLAND, FRANKLIN, FULTON and HUNTINGDON Counties.**  
All of BLAIR County; Part of CUMBERLAND County consisting of the TOWNSHIPS of Hopewell, Lower Frankford, Lower Mifflin, North Middleton, North Newton, Penn, South Newton, Upper Frankford, Upper Mifflin and West Pennsboro and the BOROUGHs of Newburg and Newville; Part of FRANKLIN County consisting of the TOWNSHIPS of Antrim, Fannett, Metal, Montgomery, Peters, St. Thomas and Warren and the BOROUGHs of Greencastle and Mercersburg; All of FULTON County and Part of HUNTINGDON County consisting of the TOWNSHIPS of Carbon, Cass, Clay, Cromwell, Dublin, Franklin, Hopewell, Juniata, Lincoln, Morris, Penn, Porter, Shirley, Springfield, Spruce Creek, Tell, Todd, Union, Walker, Warriors Mark and Wood and the BOROUGHs of Alexandria, Birmingham, Broad Top City, Cassville, Coalmont, Dudley, Marklesburg, Mill Creek, Mount Union, Orbisonia, Rockhill, Saltillo, Shade Gap, Shirleysburg and Three Springs.  
Total population: 245,179
- Dist. 31    **CUMBERLAND and YORK Counties.**  
Part of CUMBERLAND County consisting of the TOWNSHIPS of Cooke, Dickinson, East Pennsboro, Hampden, Lower Allen, Middlesex, Monroe, Silver Spring, South Middleton and Upper Allen and the BOROUGHs of Camp Hill, Carlisle, Lemoyne, Mechanicsburg, Mount Holly Springs, New Cumberland, Shiremanstown and Wormleysburg and Part of YORK County consisting of the TOWNSHIPS of Carroll, Dover, Fairview, Franklin, Jackson, Monaghan, Warrington and Washington and the BOROUGHs of Dillsburg, Dover, Franklintown and Wellsville.  
Total population: 255,939
- Dist. 32    **FAYETTE, SOMERSET and WESTMORELAND Counties.**  
All of FAYETTE County; All of SOMERSET County and Part of WESTMORELAND County consisting of the CITY of Monessen and the TOWNSHIPS of East Huntingdon and Rostraver and the BOROUGHs of Mount Pleasant, North Belle Vernon and Scottdale.  
Total population: 252,203

STATE SENATE DISTRICTS

- Dist. 33    ADAMS, CUMBERLAND, FRANKLIN and YORK Counties.  
All of ADAMS County; Part of CUMBERLAND County consisting of the TOWNSHIPS of Shippensburg and Southampton and the BOROUGH of Shippensburg (Cumberland County Portion); Part of FRANKLIN County consisting of the TOWNSHIPS of Greene, Guilford, Hamilton, Letterkenny, Lurgan, Quincy, Southampton and Washington and the BOROUGHs of Chambersburg, Mont Alto, Orrstown, Shippensburg (Franklin County Portion) and Waynesboro and Part of YORK County consisting of the TOWNSHIPS of Penn and West Manheim and the BOROUGH of Hanover.  
Total population: 264,160
- Dist. 34    CENTRE, HUNTINGDON, JUNIATA and MIFFLIN Counties.  
All of CENTRE County; Part of HUNTINGDON County consisting of the TOWNSHIPS of Barree, Brady, Henderson, Jackson, Logan, Miller, Oneida, Smithfield and West and the BOROUGHs of Huntingdon, Mapleton and Petersburg; All of JUNIATA County and All of MIFFLIN County.  
Total population: 243,946
- Dist. 35    BEDFORD, CAMBRIA and CLEARFIELD Counties.  
All of BEDFORD County; All of CAMBRIA County and Part of CLEARFIELD County consisting of the TOWNSHIPS of Beccaria, Bell, Bigler, Bloom, Boggs, Bradford, Burnside, Chest, Cooper, Covington, Decatur, Ferguson, Girard, Goshen, Graham, Greenwood, Gulich, Jordan, Karthaus, Knox, Lawrence, Morris, Penn, Pike, Pine, Union and Woodward and the BOROUGHs of Brisbin, Burnside, Chester Hill, Clearfield, Coalport, Curwensville, Glen Hope, Grampian, Houtzdale, Irvona, Lumber City, Mahaffey, New Washington, Newburg, Osceola Mills, Ramey, Wallaceton and Westover.  
Total population: 252,940

STATE SENATE DISTRICTS

- Dist. 36    LANCASTER County.  
Part of LANCASTER County consisting of the TOWNSHIPS of Brecknock, Caernarvon, Clay, Conoy, Earl, East Cocalico, East Donegal, East Earl, East Hempfield, Elizabeth, Ephrata, Mount Joy, Penn, Rapho, Warwick, West Cocalico, West Donegal, West Earl and West Hempfield and the BOROUGHS of Adamstown (Lancaster County Portion), Akron, Columbia, Denver, East Petersburg, Elizabethtown, Ephrata, Lititz, Manheim, Marietta, Mount Joy, Mountville, New Holland and Terre Hill.  
Total population: 259,355
- Dist. 37    ALLEGHENY and WASHINGTON Counties.  
Part of ALLEGHENY County consisting of the TOWNSHIPS of Aleppo, Collier, Crescent, Findlay, Kilbuck, Leet, Moon, Mount Lebanon, North Fayette, Ohio, Robinson, South Fayette, South Park and Upper St. Clair and the BOROUGHS of Bell Acres, Ben Avon Heights, Bethel Park, Bridgeville, Edgeworth, Emsworth, Glen Osborne, Glenfield, Haysville, Jefferson Hills, Leetsdale, McDonald (Allegheny County Portion), Oakdale, Pennsbury Village, Pleasant Hills, Rosslyn Farms, Sewickley, Sewickley Heights, Sewickley Hills, Thornburg and Whitehall and Part of WASHINGTON County consisting of the TOWNSHIP of Peters.  
Total population: 263,549
- Dist. 38    ALLEGHENY County.  
Part of ALLEGHENY County consisting of the CITY of Pittsburgh (PART, Wards 11 and 12) and the TOWNSHIPS of East Deer, Fawn, Frazer, Hampton, Harmar, Harrison, Indiana, Marshall, McCandless, O'Hara, Pine, Richland, Ross, Shaler, Springdale and West Deer and the BOROUGHS of Aspinwall, Blawnox, Brackenridge, Bradford Woods, Cheswick, Etna, Fox Chapel, Franklin Park, Millvale, Springdale, Tarentum and West View.  
Total population: 254,885

STATE SENATE DISTRICTS

- Dist. 39    **WESTMORELAND County.**  
Part of WESTMORELAND County consisting of the CITIES of Greensburg, Jeannette and Latrobe and the TOWNSHIPS of Cook, Derry, Donegal, Fairfield, Hempfield, Ligonier, Mount Pleasant, North Huntingdon, Penn, Salem, Sewickley, South Huntingdon, St. Clair and Unity and the BOROUGHs of Adamsburg, Arona, Bolivar, Delmont, Derry, Donegal, Hunker, Irwin, Laurel Mountain, Ligonier, Madison, Manor, New Alexandria, New Florence, New Stanton, North Irwin, Penn, Seward, Smithton, South Greensburg, Southwest Greensburg, Sutersville, Trafford (Westmoreland County Portion), West Newton, Youngstown and Youngwood.  
Total population: 244,149
- Dist. 40    **MONROE and NORTHAMPTON Counties.**  
Part of MONROE County consisting of the TOWNSHIPS of Chestnuthill, Eldred, Hamilton, Jackson, Middle Smithfield, Paradise, Pocono, Polk, Ross, Smithfield, Stroud, Tobyhanna and Tunkhannock and the BOROUGHs of Delaware Water Gap, East Stroudsburg, Mount Pocono and Stroudsburg and Part of NORTHAMPTON County consisting of the TOWNSHIPS of Allen, Bushkill, East Allen, Forks, Hanover, Lehigh, Lower Mount Bethel, Lower Nazareth, Moore, Plainfield, Upper Mount Bethel, Upper Nazareth and Washington and the BOROUGHs of Bangor, Bath, Chapman, East Bangor, Nazareth, Pen Argyl, Portland, Roseto, Walnutport and Wind Gap.  
Total population: 262,667
- Dist. 41    **ARMSTRONG, BUTLER, INDIANA and WESTMORELAND Counties.**  
All of ARMSTRONG County; Part of BUTLER County consisting of the TOWNSHIPS of Allegheny, Buffalo, Clearfield, Clinton, Concord, Donegal, Fairview, Jefferson, Middlesex, Oakland, Parker, Summit, Venango, Washington and Winfield and the BOROUGHs of Bruin, Cherry Valley, Chicora, East Butler, Eau Claire, Fairview, Karns City, Petrolia and Saxonburg; All of INDIANA County and Part of WESTMORELAND County consisting of the TOWNSHIPS of Bell, Loyalhanna, Upper Burrell and Washington and the BOROUGHs of Avonmore, Export, Murrysville and Oklahoma.  
Total population: 243,946



STATE SENATE DISTRICTS

- Dist. 42 ALLEGHENY County.  
Part of ALLEGHENY County consisting of the CITY of Pittsburgh (PART, Wards 01, 02, 03, 05, 06, 09, 10, 18, 19, 20, 21, 22, 23, 24, 25, 26, 27, 28, 30 and 32) and the TOWNSHIPS of Baldwin, Kennedy, Neville, Reserve, Scott and Stowe and the BOROUGHs of Avalon, Bellevue, Ben Avon, Carnegie, Castle Shannon, Coraopolis, Crafton, Dormont, Green Tree, Heidelberg, Ingram, McKees Rocks and Sharpsburg.  
Total population: 261,773
- Dist. 43 ALLEGHENY County.  
Part of ALLEGHENY County consisting of the CITY of Pittsburgh (PART, Wards 04, 07, 08, 13, 14, 15, 16, 17, 29 and 31) and the TOWNSHIPS of Penn Hills and Wilkins and the BOROUGHs of Braddock Hills, Chalfant, Churchill, Edgewood, Forest Hills, Homestead, Mount Oliver, Munhall, Oakmont, Rankin, Swissvale, Verona, West Homestead, Whitaker and Wilksburg.  
Total population: 252,278
- Dist. 44 BERKS, CHESTER and MONTGOMERY Counties.  
Part of BERKS County consisting of the TOWNSHIPS of Amity, Douglass and Union; Part of CHESTER County consisting of the TOWNSHIPS of Caln, East Brandywine, East Coventry, East Nantmeal, East Pikeland, East Vincent, Honey Brook, North Coventry, South Coventry, Upper Uwchlan, Uwchlan, Wallace, Warwick, West Brandywine, West Caln, West Nantmeal and West Vincent and the BOROUGHs of Elverson, Honey Brook and Spring City and Part of MONTGOMERY County consisting of the TOWNSHIPS of Limerick, Lower Pottsgrove, Lower Providence, Upper Providence, West Norriton and Worcester and the BOROUGHs of Collegeville and Royersford.  
Total population: 257,135

STATE SENATE DISTRICTS

Dist. 45 ALLEGHENY and WESTMORELAND Counties.  
Part of ALLEGHENY County consisting of the CITIES of Clairton, Duquesne and McKeesport and the TOWNSHIPS of Elizabeth, Forward, North Versailles and South Versailles and the BOROUGHs of Baldwin, Braddock, Brentwood, Dravosburg, East McKeesport, East Pittsburgh, Elizabeth, Glassport, Liberty, Lincoln, Monroeville, North Braddock, Pitcairn, Plum, Port Vue, Trafford (Allegheny County Portion), Turtle Creek, Versailles, Wall, West Elizabeth, West Mifflin, White Oak and Wilmerding and Part of WESTMORELAND County consisting of the CITIES of Arnold, Lower Burrell and New Kensington and the TOWNSHIP of Allegheny and the BOROUGHs of East Vandergrift, Hyde Park, Vandergrift and West Leechburg.  
Total population: 257,947

Dist. 46 BEAVER, GREENE and WASHINGTON Counties.  
Part of BEAVER County consisting of the CITY of Aliquippa and the TOWNSHIPS of Hanover, Hopewell and Independence and the BOROUGHs of Frankfort Springs and South Heights; All of GREENE County and Part of WASHINGTON County consisting of the CITIES of Monongahela and Washington and the TOWNSHIPS of Amwell, Blaine, Buffalo, Canton, Carroll, Cecil, Chartiers, Cross Creek, Donegal, East Bethlehem, East Finley, Fallowfield, Hanover, Hopewell, Independence, Jefferson, Morris, Mount Pleasant, North Bethlehem, North Franklin, North Strabane, Nottingham, Robinson, Smith, Somerset, South Franklin, South Strabane, Union, West Bethlehem, West Finley and West Pike Run and the BOROUGHs of Allenport, Beallsville, Bentleyville, Burgettstown, California, Canonsburg, Centerville, Charleroi, Claysville, Coal Center, Cokeburg, Deemston, Donora, Dunlevy, East Washington, Elco, Ellsworth, Finleyville, Green Hills, Houston, Long Branch, Marianna, McDonald (Washington County Portion), Midway, New Eagle, North Charleroi, Roscoe, Speers, Stockdale, Twilight, West Brownsville and West Middletown.  
Total population: 254,122

STATE SENATE DISTRICTS

- Dist. 47 BEAVER, BUTLER and LAWRENCE Counties.  
Part of BEAVER County consisting of the CITY of Beaver Falls and the TOWNSHIPS of Brighton, Center, Chippewa, Darlington, Daugherty, Franklin, Greene, Harmony, Marion, New Sewickley, North Sewickley, Patterson, Potter, Pulaski, Raccoon, Rochester, South Beaver, Vanport and White and the BOROUGHs of Ambridge, Baden, Beaver, Big Beaver, Bridgewater, Conway, Darlington, East Rochester, Eastvale, Economy, Ellwood City (Beaver County Portion), Fallston, Freedom, Georgetown, Glasgow, Homewood, Hookstown, Industry, Koppel, Midland, Monaca, New Brighton, New Galilee, Ohioville, Patterson Heights, Rochester, Shippingport and West Mayfield; Part of BUTLER County consisting of the TOWNSHIPS of Jackson, Lancaster, Muddycreek and Worth and the BOROUGHs of Harmony, Portersville and Zelienople and All of LAWRENCE County.  
Total population: 247,614
- Dist. 48 DAUPHIN, LEBANON and YORK Counties.  
Part of DAUPHIN County consisting of the TOWNSHIPS of Conewago, Londonderry, Lower Swatara and Swatara and the BOROUGHs of Highspire, Middletown, Paxtang, Royalton and Steelton; All of LEBANON County and Part of YORK County consisting of the TOWNSHIPS of Conewago, East Manchester, Newberry and Springettsbury and the BOROUGHs of Goldsboro, Lewisberry, Manchester, Mount Wolf and York Haven.  
Total population: 256,094
- Dist. 49 ERIE County.  
Part of ERIE County consisting of the CITY of Erie and the TOWNSHIPS of Conneaut, Fairview, Franklin, Girard, Greene, Greenfield, Harborcreek, Lawrence Park, McKean, Millcreek, North East, Springfield, Summit and Venango and the BOROUGHs of Albion, Cranesville, Girard, Lake City, McKean, North East, Platea and Wesleyville.  
Total population: 244,074

STATE SENATE DISTRICTS

Dist. 50 CRAWFORD, ERIE, MERCER and WARREN Counties.  
All of CRAWFORD County; Part of ERIE County consisting  
of the CITY of Corry and the TOWNSHIPS of Amity,  
Concord, Elk Creek, Leboeuf, Union, Washington,  
Waterford and Wayne and the BOROUGHs of Edinboro,  
Elgin, Mill Village, Union City, Waterford and  
Wattsburg; All of MERCER County and Part of WARREN  
County consisting of the TOWNSHIPS of Columbus,  
Eldred, Southwest and Spring Creek.  
Total population: 245,958

Population of all districts: 12,702,379

# Exhibit G

**Municipalities in the 18<sup>th</sup> for 20 years Removed by 2021 Final Plan**

Hanover (pop. 1691)

Whitehall (pop. 29,203)

Catasauqua (pop. 6529)

Coplay (pop. 3351)

Fountain Hill (pop. 4845)

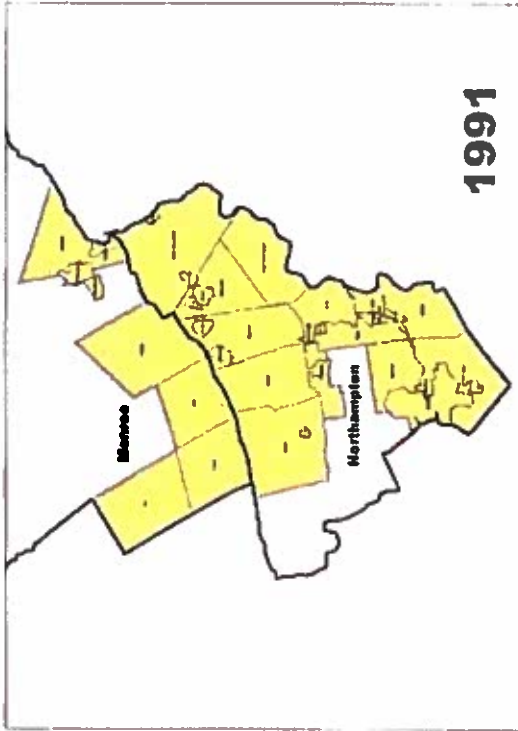
North Catasauqua (pop. 2973)

Northampton (pop. 10,415)

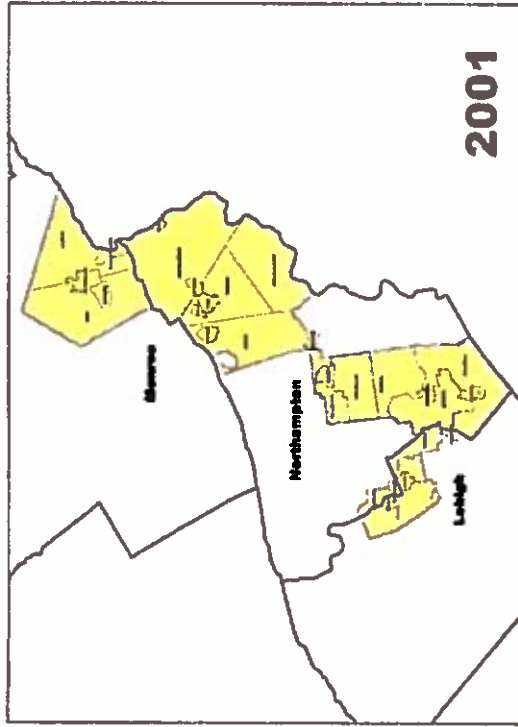
Total population removed: 59,007 (23% of average Senate District removed)

# Exhibit H

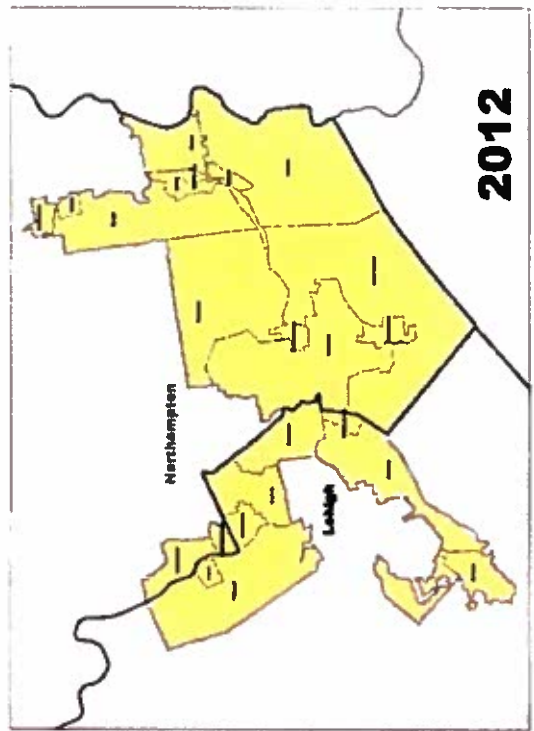
# EIGHTEENTH SENATORIAL DISTRICT



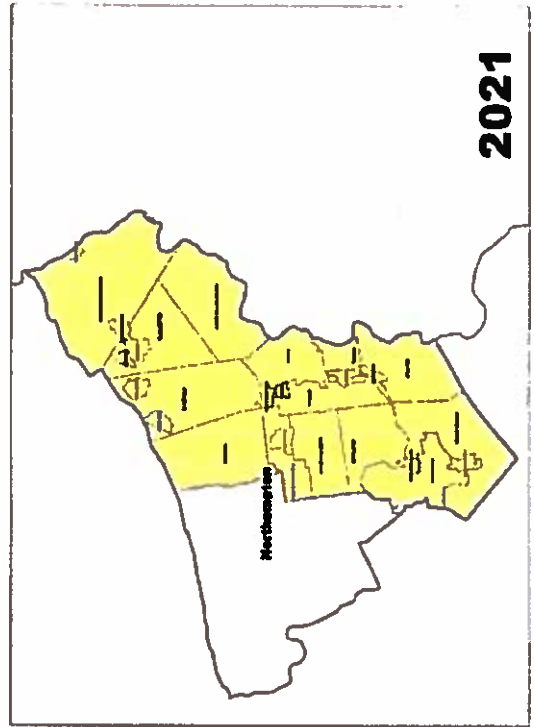
1991



2001



2012



2021



# Exhibit I

**School District Splits in the Lehigh Valley 2021**

<u>16th</u>	<u>18th</u>	<u>14th</u>
Allentown		Allentown
Bethlehem Area	Bethlehem Area	
East Penn		East Penn
Northern Lehigh		Northern Lehigh
Parkland		Parkland
	Nazareth Area	Nazareth Area

**Municipalities Split in the Lehigh Valley 2021**

City of Allentown  
South Whitehall Township