

IN THE SUPREME COURT OF PENNSYLVANIA

RYAN COVERT, ERIK HULICK,
and DARLENE J. COVERT,

Petitioners,

No. 4 WM 2022

v.

2021 PENNSYLVANIA
LEGISLATIVE
REAPPORTIONMENT
COMMISSION,

Respondent.

AMENDED PETITION
FOR REVIEW
CHALLENGING THE FINAL
2021 PENNSYLVANIA
LEGISLATIVE
REAPPORTIONMENT
COMMISSION PLAN

Filed on behalf of the Petitioners:
Ryan Covert, Erik Hulick, and
Darlene J. Covert

Counsel of Record for the Petitioners:
Jen GV Gilliland Vanasdale, Esquire
PA ID # 87407

**GILLILAND VANASDALE SINATRA
LAW OFFICE, LLC**
257 South Main Street
Butler, PA 16001
724.741.0536 (Telephone)
724.741.0538 (Facsimile)
jennifer@gvlawoffice.com

IN THE SUPREME COURT OF PENNSYLVANIA

RYAN COVERT, ERIK HULICK,
and DARLENE J. COVERT,

Petitioners,

No. 4 WM 2022

v.

2021 PENNSYLVANIA
LEGISLATIVE
REAPPORTIONMENT
COMMISSION,

**AMENDED PETITION
FOR REVIEW
CHALLENGING THE FINAL
2021 PENNSYLVANIA
LEGISLATIVE
REAPPORTIONMENT
COMMISSION PLAN**

Respondent.

**AMENDED PETITION FOR REVIEW
CHALLENGING THE FINAL 2021 PENNSYLVANIA LEGISLATIVE
REAPPORTIONMENT COMMISSION PLAN**

AND NOW, come the Petitioners, Ryan Covert, Erik Hulick, and Darlene J. Covert, by and through their attorneys, Jen GV Gilliland Vanasdale, Esquire, and **GILLILAND VANASDALE SINATRA LAW OFFICE, LLC**, and file the following Amended Petition for Review Challenging the Final 2021 Pennsylvania Legislative Reapportionment Commission Plan released on Friday, February 4, 2022 (a copy of said Final Plan for the Pennsylvania House of Representatives and Senate are attached as **Exhibits “A” and “B”**, respectively) and aver as follows:

PARTIES

1. The Petitioners¹, Ryan Covert, Erik Hulick, and Darlene J. Covert, (hereinafter “Petitioners”) are citizens of the Commonwealth of Pennsylvania and residents of Chicora, Butler and Slippery Rock, Butler County.

2. The Respondent is the 2021 Pennsylvania Legislative Reapportionment Commission (“LRC”) responsible for drawing state legislative maps following the 2020 U.S. decennial census.

JURISDICTION AND VENUE

3. This Court has jurisdiction over the Petitioners because they all reside in the Commonwealth of Pennsylvania.

4. This Court has original jurisdiction to hear this Challenge to the LRC Final Reapportionment pursuant to Article II, §17(d) of the Pennsylvania Constitution, which states, “[a]ny aggrieved person may file an appeal from the final plan directly to the Supreme Court within 30 days after the filing thereof.”

FACTUAL BACKGROUND

5. Under the Pennsylvania Constitution, state legislative districts are reviewed every ten (10) years following the U.S. decennial census.

¹ Petitioners initiated their timely Challenge of the Final Plan with a Petition for Review on February 15, 2022, which was to be the first day of the Election Calendar. Petitioner Ryan Covert intended to be a candidate for State Representative and wanted to provide notice of his Challenge due to the impact of the Elections Calendar. Petitioners are hereby timely amending their Petition challenging the Final Plan as a whole.

6. State legislative district(s) “shall be composed of compact and contiguous territory as nearly equal in population as practicable. Each senatorial district shall elect one Senator, and each representative district one Representative. Unless absolutely necessary no county, city, incorporated town, borough, township, or ward shall be divided in forming either a senatorial or representative district.” Pa. Const. art. II, § 16.

7. The LRC was created via the Constitutional Convention of 1967-68 and is codified at Article II, section 17 of the Pennsylvania Constitution.

8. On September 16, 2021, the United States Census Bureau released data from the 2020 census to state redistricting authorities and the public.²

9. According to the 2020 Census, Pennsylvania has 13,002,700 residents and the Pennsylvania House of Representatives is made up of 203 districts. Thus, the ideal district population is about 64,053 persons per district, pursuant to Pa. Const. Art. II, § 16.

10. The Commonwealth of Pennsylvania reviewed and distributed population data received from the U.S. Secretary of Commerce. This data is commonly referred to as “P.L. 91-171 data,” (hereinafter “data”). Pub. L. No. 940171, 89 Stat. 1023 (1975).

² Redistricting in Pennsylvania after the 2020 Census, http://ballotpedia.org/Redistricting_in_Pennsylvania_after_the_2020_census (accessed February 7, 2022).

11. This data showed population growth in Butler County with an increase of 9,901 people, raising Butler County's population from 183,862 people per the 2010 census to 193,763 following the 2020 census.

12. Butler County had the largest population growth in Southwestern Pennsylvania. **See attached Exhibit "C" #000107 2021 LRC**

13. All counties surrounding Butler County, including Mercer and Lawrence Counties, experienced a population decrease.

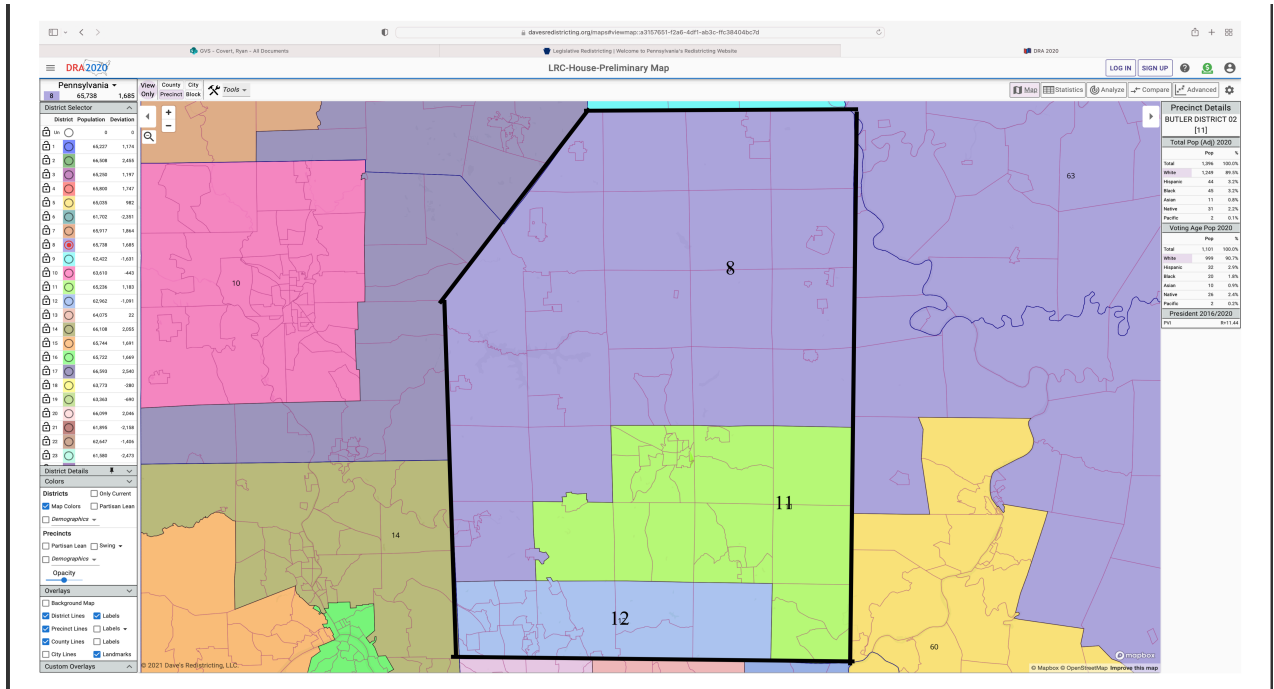
14. Butler County had the fourth largest percentage growth increase in the Hispanic share of population between 2010 and 2020 with an 88.8% increase. **See attached Exhibit "D" #000556 2021 LRC**

15. Unlike Butler County, Mercer County is not amongst the counties with the highest percent increase in Hispanic population, nor does the data show any significant Hispanic population in Mercer County. **See also Exhibit D.**

16. Applying the ideal population of about 64,053 persons per district, Butler County's current population supports three (3) state representative districts all inside of Butler County.

17. Consistent with this data, on December 16, 2021, the LRC released its Preliminary Plan (hereinafter "Preliminary Map" or "Preliminary Plan"), that proposed three (3) state representative districts all inside of Butler County. **The following excerpt of the Preliminary Map for Butler County, along with the**

description that follows, illustrates the three proposed state representative districts contained entirely inside Butler County (outlined with black border):

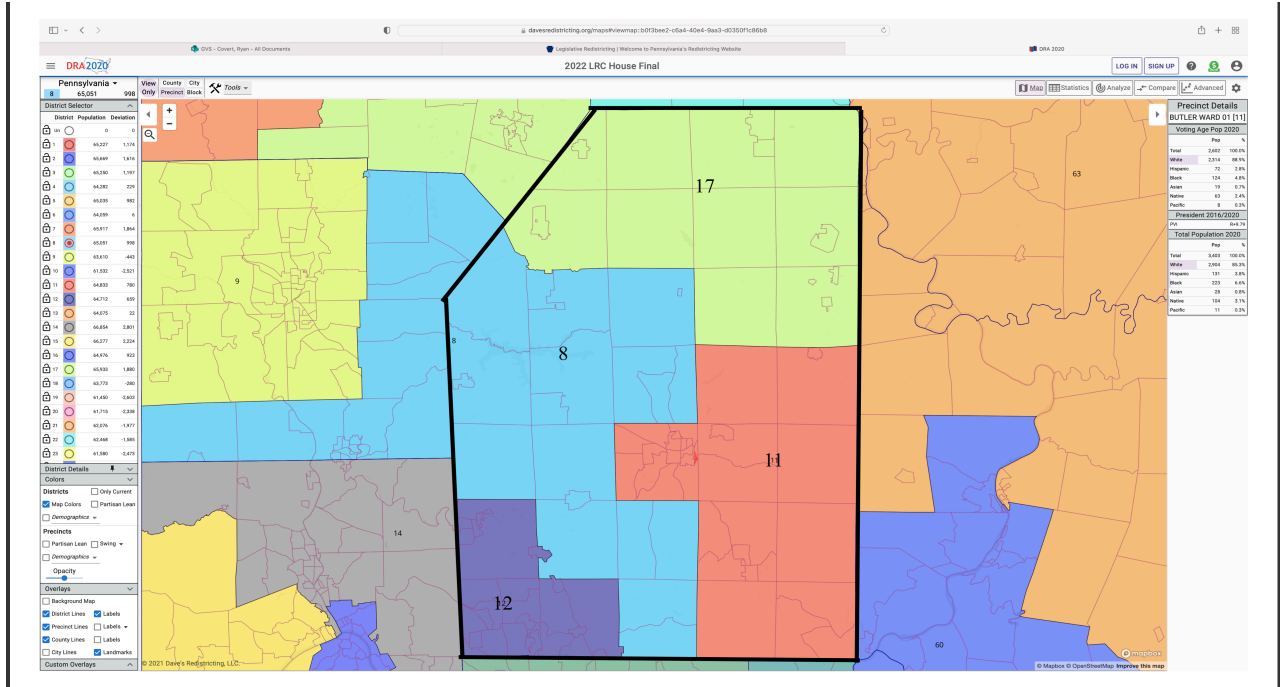


District Number	Description
8	BUTLER County
	Part of BUTLER County consisting of the TOWNSHIPS of Allegheny, Brady, Center, Cherry, Clay, Concord, Connoquenessing, Donegal, Fairview, Franklin, Jackson, Lancaster, Marion, Mercer, Muddycreek, Oakland, Parker, Slippery Rock, Venango, Washington and Worth and the BOROUGHS of Bruin, Cherry Valley, Chicora, Eau Claire, Evans City, Fairview, Harmony, Harrisville, Karns City, Petrolia, Portersville, Prospect, Slippery Rock, West Liberty, West Sunbury and Zelenople.
	Total Population: 65,738
11	BUTLER County
	Part of BUTLER County consisting of the CITY of Butler and the TOWNSHIPS of Buffalo, Butler, Clearfield, Forward, Jefferson, Penn, Summit and Winfield and the BOROUGHS of Connoquenessing, East Butler and Saxonburg.
	Total Population: 65,236
12	BUTLER County
	Part of BUTLER County consisting of the TOWNSHIPS of Adams, Clinton, Cranberry and Middlesex and the BOROUGHS of Callery, Mars, Seven Fields and Valencia.
	Total Population: 62,962

18. The Preliminary Map divided Butler County into three (3) state representative districts that were comprised solely of Butler County residents with populations equal as possible within compact and contiguous territories.

19. Despite the propriety of the Preliminary Map, the LRC on February 4, 2022, effectively pulled a bait and switch when it issued a new and Final Reapportionment Plan (hereinafter “Final Map” or “Final Plan”), dividing Butler County in violation of Pa. Const. art. II, § 16. **The following excerpt of the Final Map, along with the description that follows, shows the divide of Butler**

County state representative districts that now split the County and extend into both Mercer and Lawrence Counties:



District Number	Description
8	BUTLER and LAWRENCE Counties
	Part of BUTLER County consisting of the TOWNSHIPS of Brady, Center, Clay, Connoquenessing, Forward, Franklin, Lancaster, Middlesex, Muddycreek, Penn and Worth and the BOROUGHS of Connoquenessing, Portersville, Prospect, West Liberty and West Sunbury and Part of LAWRENCE County consisting of the TOWNSHIPS of Little Beaver, Perry, Plain Grove, Scott, Slippery Rock, Washington and Wayne and the BOROUGHS of Ellport, Ellwood City (Lawrence County Portion), Enon Valley, New Beaver, Volant and Wampum.
	Total Population: 65,051 (-687 from Prelim Plan Map)
11	BUTLER County
	Part of BUTLER County consisting of the CITY of Butler and the TOWNSHIPS of Buffalo, Butler, Clearfield, Clinton, Donegal, Jefferson, Oakland, Summit and Winfield and the BOROUGHS of Chicora, East Butler and Saxonburg.
	Total Population: 64,833 (-403 from Prelim Plan Map)
12	BUTLER County
	Part of BUTLER County consisting of the TOWNSHIPS of Adams, Cranberry and Jackson and the BOROUGHS of Callery, Evans City, Harmony, Mars, Seven Fields, Valencia and Zelienople.
	Total Population: 64,712 (+1750 from Prelim Plan Map)
17	BUTLER and MERCER Counties
	Part of BUTLER County consisting of the TOWNSHIPS of Allegheny, Cherry, Concord, Fairview, Marion, Mercer, Parker, Slippery Rock, Venango and Washington and the BOROUGHS of Bruin, Cherry Valley, Eau Claire, Fairview, Harrisville, Karns City, Petrolia and Slippery Rock and Part of MERCER County consisting of the TOWNSHIPS of Coolspring, Deer Creek, Delaware, East Lackawannock, Fairview, Findley, French Creek, Jackson, Jefferson, Lake, Liberty, Mill Creek, New Vernon, Otter Creek, Perry, Pine, Salem, Sandy Creek, Sandy Lake, Springfield, Sugar Grove, Wilmington, Wolf Creek and Worth and the BOROUGHS of Fredonia, Grove City, Jackson Center, Mercer, New Lebanon, Sandy Lake, Sheakleyville and Stoneboro.
	Total Population: 65,933

20. Under the Final Map, Butler County is unnecessarily divided, splitting Butler County house districts into both Lawrence County and Mercer County.

21. “Unless *absolutely necessary* no county, city, incorporated town, borough, township or ward shall be divided in forming either a senatorial or representative district.” Pa. Const. art. II, §16 (emphasis added). The division of Butler County in the Final Map is unconstitutional as there was no absolute necessity to do so, as the Preliminary Map illustrates.

22. “Community of Interest” or other subordinate factors, such as protection of incumbents, would not justify violating neutral constitutional criteria that provide the People of Pennsylvania with necessary protection when drawing a Final Map. League of Women Voters v. Commonwealth, 645 Pa. 1, 91 (Pa. 2018).

23. Further, subordinate Community of Interest criteria only highlight the final plan’s failure as seven (7) out of the eight (8) school districts in Butler County are divided into multiple state representative districts and overlap into school districts in Lawrence and/or Mercer Counties as illustrated below:

Butler County School Districts	District # Per Final Plan
Butler Area	8,11
Freeport Area*	11
Karns City Area	8,17
Mars Area	8,12
Moniteau	8,17

Seneca Valley	8,12
Slippery Rock Area	8,17
South Butler (officially changing name to Knoch School District effective July 1, 2022)	8,11
School Districts outside of Butler County	District # Per Final Plan
Laurel	8,9
Mohawk Area	8,9
Wilmington Area	8,9,17
Blackhawk*	8,15

* Part of Freeport school district naturally extends into Armstrong County, District 60

*Appears to include portions of Beaver County too

24. The growing Hispanic population in Butler County is a further basis for keeping state legislative districts within Butler County instead of creating multi-county districts that cross into Mercer County, which does not share the same community and needs.

25. The new districts unnecessarily divide Butler County and are not composed of compact and contiguous territory.

26. Under the Final Map, the Pittsburgh-Butler County Regional Airport located in Penn Township, Butler County, would now be part of District 8 that goes outside of Butler County into Lawrence County, where an out of county incumbent State Representative resides. The Butler County airport is critical to

Butler County development and business and has little to nothing to do with Lawrence County.

27. Growing areas in Penn and Middlesex Township, Butler County that borders Allegheny County were moved in the Final Map to also become part of District 8, which is more rural, extends into Lawrence County, and traverses all the way to the Ohio state line. A resident of these Townships would now need to travel through District 11 in Butler County to find his or her state representative in District 8 in Lawrence County, where an incumbent resides.

28. As the Court observed in Holt v. Legislative Reapportionment Comm'n (Holt II), 620 Pa. 373, 398 (Pa. 2013):

The Pennsylvania Constitution does not define contiguity or compactness as related to legislative districts, but this Court has defined a contiguous district as ‘one in which a person can go from any point within the district to any other point) within the district without leaving the district, or one in which no part of the district is wholly physically separate from any other part.

Id. (quoting Commonwealth ex rel. Specter v. Levin, 448 Pa. 1, 298 A.2d 15, 23 (1972)).

29. The General Rule associated with State Constitution Contiguity is that you “must be able to go to every part of the district without leaving it” fails. See **attached Exhibit “E” #00092 2021 LRC**

30. Under the Final Map, District 17 includes a portion of Butler County (22,294 people), with the majority of the population residing in Mercer County (43,639 people), where another incumbent State Representative resides.

31. This new district unnecessarily splits Butler County and dilutes the votes and voices of Butler County residents, including Hispanics and the diverse population at the public Slippery Rock University³ by combining them with Mercer County, which enjoys the majority population and a private college at Grove City.

32. On Thursday, February 3, 2022, upon being notified of the last minute changes to the Butler County districts, Butler County resident and State Representative Marci Mustello sent an email to LRC Chairman Mark Nordenberg

³ Professor Stanley Chepaitis from Indiana, Pennsylvania testified at the LRC hearing on September 21, 2021. “I am asking if you would take a very close look at all of the towns which host the universities of the State System, and other universities as well, and I’m sure there’s similar issues in State College, and I think when you do you will find that they were districted in such a way to split and mute the voice of these communities of interest which always gather around a university. If you reverse gerrymanders, I’ll call them gerrymanders, and by the way, I was very interested in the map that the lady held up of Butler County, because right there at the nexus of all of that crisscrossing is Slippery Rock University, which is another one. But anyway, if you reverse these gerrymanders, it’s probably not going to have a major effect you know, on the political calculus statewide, but it will give these communities of interest which gather around universities more of a voice. It will ask their Representative to heed that voice, to be very mindful of that voice, because I think now they can safely more or less ignore it. And it might just help us save the State System, if that’s still possible. I don’t know.” **See attached Exhibit “F”** excerpt from Stenographic report of hearing on September 21, 2021, Page 698-699 LRC 2021

requesting his immediate attention to the “radical” “last-minute changes to the state legislative districts in Butler County.” **See attached Exhibit “G”**

33. On February 7, 2022, *after* the final plan vote on February 4, 2022, Chair Nordenberg responded via email to State Representative Mustello admitting that he and the Commission “felt quite good” about the Butler County map that was part of the preliminary plan. **See also Exhibit “G”**

34. Shockingly, Chair Nordenberg admitted that subordinate criteria was used and attempted to justify the division of Butler County by blaming Representative Mustello’s caucus leader, claiming that one of the caucus leader’s top priorities was “to unpair two Republican incumbents who had been drawn into the same district as a part of the preliminary plan. To accommodate that expressed priority, we needed to bring those two representatives back into Butler County, which is a part of their current districts.” **See also Exhibit “G”**

35. Chair Nordenberg stated that “this also permitted us to be responsive to some of the “community of interest” comments that had been submitted to us.” **See also Exhibit “G”**

36. “Community of Interest” considerations do not trump the constitutional criteria that require that Butler County not be divided.

37. “The Constitution ‘trumps’ political considerations. Politics or non-constitutional considerations never ‘trump’ constitutional requirements.” Holt v.

2011 Legislative Reapportionment Commission, 67 A.3d 1211 (*quoting Legislative Districting of the State*, 370 Md. 312, 805 A.2d 292, 326 (Md. 2002)).

38. Upon information and belief, such attempts by Chair Nordenberg to justify changes are not supported by the law and public record.⁴

39. The transcript of the Public Hearing held on **January 6, 2022**, supports that the House Republican team had identical submissions to the Preliminary map for Butler County:

‘We received binders of map proposals from the House Republican team, and we had frequent meetings with them to discuss issues they raised, as well as issues that we all identified. **In fact, last evening, we identified twenty* counties in the Commission’s preliminary map that are identical to submissions made by House Republicans.** That list includes Armstrong, Cameron, Clarion, Clinton, Blair, **Butler**, Carbon, Bedford, Elk, Forest, Fulton, Huntington, Indiana, Jefferson, McKean, Potter, Susquehanna, Sullivan, Union, Warren, and Westmoreland.’

000814 2021 LRC (emphasis added) **See attached Exhibit “H”** excerpt from Stenographic report of hearing on January 6, 2022, Pages 1037-1038 LRC 2021

***Note – upon review of the transcript, there were 21 counties that had identical submissions.**

⁴ The certified record produced by LRC starting February 23, 2022 to current date exceeds 10,679 pages. It is impossible to read all pages in such a short time period and additional time is requested for review and brief.

40. Further, upon information and belief, there were no exceptions to the preliminary plan involving community of interest concerns from Butler County residents requesting to be included with Mercer and/or Lawrence County.

41. Petitioner has been provided with the Certified Record Table of Contents prepared by the LRC, along with over Ten Thousand Six Hundred and Seventy-Nine (10,679) pages of record since February 23, 2022, and there is no description of any Butler County witnesses who raised comments as Chair Nordenberg represented in his email to Butler County State Representative Mustello.

42. Counsel for Petitioner located two letters addressed to the Chair from Grove City, Mercer County residents, but both letters appear to have been orchestrated for the benefit of the incumbent State Representative in Mercer County. The one individual, although he did not identify himself as the same, is the Campaign Chair of the Mercer County incumbent. The second individual is the Grove City Mayor, who resides in close proximity, recently appeared in a photograph, and is financial donor for the Mercer County incumbent. No collaboration with Butler County officials exists.

43. Upon information and belief, both letters and comments were not part of the public agenda to serve as notice and were not part of the public hearings for discussion that followed the January 6, 2022 hearing (when the House Republican

team and the LRC had identical submissions for Butler County as contained in the preliminary map) up to the February 4, 2022 meeting adopting the Final Plan.

44. Not only is there no justifiable “community of interest” for extending a Butler County district into Mercer County, the Final Plan of the LRC for the senatorial district for Butler County does not include Mercer County. The senatorial district of Butler County, like other districts in the Commonwealth, also unnecessarily divides but into Beaver County.

45. By dividing Butler County into four (4) state house districts, two (2) of which now include Mercer and Lawrence Counties, the people of Butler County are disenfranchised.

46. There is no legal basis to divide Butler County into state representative districts that extend across county lines to include Lawrence and Mercer Counties. This creates a ‘ripple effect’ that impacts the entire map, as contemplated in Holt v. 2011 Legislative Reapportionment Comm’n (Holt I), 38 A. 3d 711, 730 (Pa. 2012).

47. The Final Plan also unnecessarily divided other political subdivisions involving state representative and senatorial districts when it was not absolutely necessary to do so.

48. The LRC used subordinate criteria to the required neutral constitutional criteria in reaching the Final Plan and is therefore unconstitutional, improper, and contrary to law.

49. The citizens of Butler County and throughout the Commonwealth are victims to political games played in drawing a Final Map that offends⁵ the People of Pennsylvania and violates our Constitution.

50. The Final Plan is unconstitutional and like a house of cards, the Final Map as a whole must now fall.

51. This Honorable Court held in League of Women's Voters of Pa. v. Commonwealth, 178 A.3d 809 (Pa. 2018), “[i]t is a core principle of our republican form of government that the voters should choose their representatives, not the other way around.”⁶

⁵ David Thornburgh, President and CEO, Committee of Seventy and Draw the Lines, testified in the LRC hearing on November 15, 2021 “It's when, and we've seen this in the past five decades, that when incumbency and protecting incumbents, or punishing challengers, becomes clearly a part of the decisions that result in the lines that are drawn, that people are offended. So, I hope that's a useful addition in your thought process.” See **attached Exhibit “I”** excerpt from Stenographic report of hearing on November 15, 2021, Page 952 LRC 2021

⁶ Mitchell N. Berman, *Managing Gerrymandering*, 83 Tex. L. Rev. 781, 781 (2205), quoted in *Arizona State Legislature v. Arizona Indep. Redistricting Comm'n*, 135 S. Ct. 2652, 2677 (2015).

OBJECTIONS TO THE 2021 FINAL PLAN AND
ARGUMENT IN SUPPORT OF FINDING THAT THE
FINAL PLAN IS CONTRARY TO LAW
AND TO REMAND TO LRC

I. VIOLATION OF THE PENNSYLVANIA CONSTITUTION
ARTICLE II SECTION 16

52. The averments in paragraphs 1-51 are hereby incorporated by reference as if set forth at length herein.

53. Pa. Const. art. II, §16 requires that:

The Commonwealth shall be divided into 50 senatorial and 203 representative districts, which shall be composed of compact and contiguous territory as nearly equal in population as practicable. Each senatorial district shall elect one Senator, and each representative district one Representative. Unless absolutely necessary no county, city, incorporated town, borough, township, or ward shall be divided in forming either a senatorial or representative district.

54. The Preliminary Map achieved this Constitutional requirement as to Butler County. Without notice and failing to provide an opportunity to be heard, the LRC changed this Preliminary Map on Friday, February 4, 2022, and divided Butler County from three (3) state representative districts all inside of Butler County to four (4) districts that include Butler, Mercer and/or Lawrence Counties.

55. This Court in Holt II crafted a test to determine the level of political gerrymandering and said, “the difficulty, however, resides in attempting to identify with any level of precision where and how, if at all, political factors ‘cross the

line’, and can be said to have caused subdivision splits that were not absolutely necessary.” Holt v. 2011 Legislative Reapportionment Comm’n (Holt II), 620 Pa. 373, 420 (Pa. 2013).

56. The LRC crossed the line when it first paired two state house Republican incumbents of Mercer and Lawrence County against each other. There was no legitimate need to draw such a gerrymander⁷ other than for political reasons.

57. Thereafter, as supported in the Chair’s email with Butler County District 11 State Representative Mustello, the LRC crossed the line again when it disregarded the Constitution and unnecessarily divided Butler County and placed two districts into Mercer and Lawrence Counties in an apparent political deal.

⁷ Representative Mike Jones from Dallastown, Pennsylvania testified in the LRC hearing on January 15, 2022. “I know a gerrymander map when I see one, and rest assured, the House map put forth by this committee is a gerrymandered map.” He goes on to state: “Which leads us to our second example. The newly created 10th and 17th Districts in western PA, one of the most blatant examples of gerrymandering. The 17th District is ridiculously shaped to snake the eastern side of Lawrence County, then make an abrupt left turn to the Ohio border, in the process drawing a border that not only removes Aaron Bernstein from his current 10th District, but literally splits the property line of his personal home. Are we to believe this occurred by accident? This was most likely done to create a new 10th District to protect a 13-time Democrat incumbent, Chris Sainato. But, Mr. Chairman, before you think I am just a Republican lawmaker testifying against a Democrat mapmaker, it goes beyond that. In cutting Bernstein out of the 10th District, he is pitted against an incumbent Republican in the newly formed 17th District.” **See attached Exhibit ”J”** excerpt from Stenographic report of hearing on January 15, 2022, Pages 1628-1631

58. The LRC further crossed the line by attempting to cover up its improper act by trying to justify that this was also responsive to “community of interest” comments.

59. Smoking gun evidence of the crossing of the line and the violation of the Constitution in doing so include both written evidence in the form of the Preliminary Map, which clearly shows that Butler County supported three (3) state representative districts all inside of Butler County, and testimony of LRC Chairman Nordenberg at the Final Plan meeting on February 4, 2022, when he stated:

“Butler County is an area that has experienced strong growth and is perfectly sized for three full House districts.”

“Similarly, Mercer and Lawrence Counties are perfectly sized for three full House districts.”

Page 1748 LRC 2021 **See attached Exhibit “K”** excerpt from Stenographic report of hearing on February 4, 2022, Page 1748

60. There is no necessity, let alone no absolute necessity, to divide Butler County into four (4) house districts spanning into Mercer and Lawrence Counties. There is no absolute necessity to divide these counties. There is no absolute necessity to treat as some two-county or three-county region. *See Pa. Const. art. II, §16.*

61. The 2021 Final Plan divides other political subdivisions where it is not absolutely necessary in the House Plan as well as the Senate Plan.

62. Allentown is a heavily Democratic city with a population of 126,364, so that it must be divided into two districts, but the House Plan divides it unnecessarily into three state representative districts.

63. Another example is in the City of Lancaster, population 58,431, which is divided in half even though its population is small enough that the entire City can be held in one state representative district.

64. Another example is the City of Reading, which was divided into three House districts even though, based on population, it only needed to be split into two state representative districts.

65. Another example is Harrisburg, population of 50,679, can be easily contained within a single House district yet is improperly split for partisan reasons.

66. Another example is State College, home of the Pennsylvania State University, with a population of 40,508 that could easily be placed in a single House district but was split into two districts even dividing the campus of the University for partisan reasons. Interestingly, the Commission received substantial comments about the splitting of State College but ignored this feedback.

67. Another example is the City of Pittsburgh that was also divided into three Senate districts— SD-38, SD-42, and SD-43 for partisan reasons even though, based on population and constitutional criteria it should only split once.

68. Another example is South Whitehall Township in Lehigh County that was unnecessarily divided into two districts in the Senate Plan—SD-14 and SD-16 even though the Township could have been kept whole inside one district. Again, this was done for improper partisan reasons ignoring constitutional criteria.

69. The Final Plan is unconstitutional and like a house of cards, the Final Plan now must fall.

II. VIOLATION OF THE PENNSYLVANIA CONSTITUTION **ARTICLE I SECTION I**

70. The averments in paragraphs 1-69 of this Challenge are incorporated by reference as if set forth at length herein.

71. Article I, Section I, of the Pennsylvania Constitution provides “all men are born equally free and independent, and have certain inherent and indefeasible rights, among which are those of enjoying and defending life liberty, of acquiring, possessing, and protecting property and reputation, and of pursuing their own happiness. Constitution of 1968.”⁸

⁸ The Constitution of Pennsylvania, as amended by referenda of May 17, 1966, November 8, 1966, May 16, 1967, and April 23, 1968, and as numbered by proclamation of the Governor of this Commonwealth of July 7, 1967, pursuant to the act of August 17, 1965 (No. 180), shall be known and may be cited as the “Constitution of 1968.”

72. The rights afforded under Article I, Section I of the Pennsylvania Constitution coexist with the 14th Amendment due process clause of the United States Constitution, which says “no state shall deprive any person of life, liberty, or property, without due process of law. Pa. Game Comm’n v. Marich, 666 A.2d 253 (Pa. 1995).

73. In addition, the 14th Amendment to the United States Constitution forbids a State to deprive any person of life, liberty, or property without due process of law. Conclusively, this Court said, “substantive due process is the esoteric concept interwoven within our judicial framework to guarantee fundamental fairness and substantial justice, and its precepts protect fundamental liberty interests against infringement by the government.” Khan v. State Bd. Of Auctioneers Exam’rs, 842 A.2d 936, 946 (Pa. 2004). For substantive due process rights to attach there must first be the deprivation of a property right or other interest that is constitutionally protected. Id. at 946.

74. In terms of procedural due process, the government is prohibited from depriving individuals’ life, liberty, or property, unless it provides the process that is due. Commonwealth v. Turner, 80 A.3d 754, 764 (Pa. 2013).

75. The basic elements of procedural due process are adequate notice, the opportunity to be heard, and the chance to defend oneself before a fair and impartial tribunal having jurisdiction. Id. at 764.

76. Petitioners had no notice of the Final Map that drastically changed the Preliminary Map and as a result, were deprived of due process during the proceedings, off record meetings that led up to the last minute redistricting, and the lack of transparency and process associated with the Final Plan.

77. Furthermore, Petitioners' due process rights continue to be violated in this process, as raised in Petitioners' Applications for Relief, and as restated herein as Petitioners seek time for receipt and review of Respondent's answer and brief, with an opportunity to reply and oral argument.

III. VIOLATION OF THE PENNSYLVANIA CONSTITUTION
ARTICLE I SECTION 5 AND ARTICLE II SECTION 16

78. The averments in paragraphs 1-77 of this Challenge are incorporated by reference as if set forth at length herein.

79. Under the Pennsylvania Constitution, "Elections shall be free and equal; and no power, civil or military, shall at any time interfere to prevent the free exercise of the right of suffrage." Pa. Const. art. I, § 5.

80. The Pennsylvania Constitution sets up requirements for districts and these requirements include that district(s) be "as nearly equal in population as practicable." Pa. Const. art. II, § 16. To ensure equal protection and access, the districts must be set up to "make [each vote] equally potent in the election; so that

some shall not have more votes than others, and that all shall have an equal share.”

League of Women’s Voters of Pa. v. Commonwealth, 178 A.3d 809 (Pa. 2018).

81. The Final Map interferes with the free exercise of the right of suffrage as it does not equally and fairly apply voting power across districts, and into the Counties of Mercer and Lawrence, thus eliminating the Free and Equal requirement for elections under the Pennsylvania Constitution and beyond.

82. Moreover, it takes the opportunity away from the people to select the representative of their choice, which violates the Free and Equal Elections Clause enumerated in the Pennsylvania Constitution.

83. The neutral and constitutional criteria of compactness, contiguity, and minimization of the division of political subdivisions was subordinate in the Final Map to other factors involving unfair partisan advantage and protecting incumbents over the constitutional protections of the residents of Butler County and throughout the Commonwealth.

84. Furthermore, there is no legally valid reason to place residents of Butler County, and other similarly situated citizens in the Commonwealth, into state representative and senatorial districts that include other counties when no absolutely necessity exists.

85. Additionally, for the LRC to adopt a Resolution to count prisoners at their last known address is arbitrary and capricious and not based on law. See **attached Exhibit “L” #000430 2021 LRC**

86. In order to reallocate prisoners, one would need to ask each prisoner where they intended to reside in accordance with the law. This did not happen.

87. The Final Plan violates the law, to include Article I, Section 5 and Article II, Section 16 of the Pennsylvania Constitution.

IV. VIOLATION OF THE PENNSYLVANIA CONSTITUTION **ARTICLE I SECTION 26**

88. Paragraphs 1-87 are incorporated by reference as if fully set forth at length herein.

89. Pa. Const., art. I, § 26 provides that “neither the Commonwealth nor any political subdivision thereof shall deny to any person the enjoyment of any civil right, nor discriminate against any person in the exercise of any civil right.”

90. The current adoption by the LRC of the Final Plan deprives the voters of Butler County and throughout the Commonwealth of meaningful input into legislative elections because of dilution of their vote across counties and other governing boundaries.

91. Furthermore, it deprives the voters of proper representation by forcing many to travel outside of their home county and their local communities to see their state representative and/or state senator.

92. The Hispanic community of Butler County is not taken into account based on current population and the growth inside of Butler County.

93. The Final Plan denies the enjoyment of civil rights and discriminates in the exercise thereof.

V. ABUSE OF OFFICE, MISAPPLICATION OF GOVERNMENT RESOURCES, COLLUSION, CIVIL CONSPIRACY, AND NEGLECT

94. Paragraphs 1-93 are incorporated by reference as if fully set forth at length herein.

95. Respondent's actions constitute a violation of Pennsylvania law as the Final Plan conflicts with the Pennsylvania Constitution and is improperly designed for political and non-constitutional reasons at the expense of the citizens of the Commonwealth.

96. A person acting or purporting to act in an official capacity or taking advantage of such actual or purported capacity abuses office when knowing conduct is illegal, he or she denies or impedes another in the exercise or enjoyment of any right, privilege, power, or immunity. 53 Pa.C.S.A. § 5301

97. The Petitioners' and People's right to vote have been violated by the actions of some in the LRC and others in the process.

98. Moreover, entrusted government resources have been used in a manner to the benefit of certain government officials to the detriment of the Petitioners and the People of Pennsylvania.

99. The differences between the Preliminary Plan and the Final Plan and the email of Chair Nordenberg set forth in **Exhibit "G"** support that there were backroom deals and/or changes made behind closed doors, suggesting possible conspiracy, collusion and/or neglect of proper duties by some interested persons associated with the LRC and/or state government officials.

100. The Pennsylvania Constitution makes clear that a reapportionment plan can never have force of law until all appeals are decided, and even then, only if all challenges are dismissed." See Pa. Const. art II, § 17(e). *Holt et al v. 2011 Legislative Reapportionment Comm'n*, 614 Pa. 364, 373 (2012).

101. In addition, the court in Holt articulated the impact on delayed reviews of the census data when it recognized that the LRC "failed to adopt a plan in a timeframe that offered the remote prospect of appellate review before the primary season began...[and] the inexplicable delay ensured that primary candidates who relied upon the 2011 Final Plan did so at their own peril." Id. at 373.

102. The same delay and circumstances are happening here, as census data was released on September 16, 2021, but the Final Map was not released until February 4, 2022, just eleven (11) days before the start of petition circulating and without accounting for the thirty (30) day period to file a challenge.

103. By no fault of the Petitioners, there is not enough time to adequately adjudicate this challenge before the suggested modified primary schedule recommended by the Pennsylvania Department of State.

104. Due to the uncertainty of the outcome of state representative districts, potential candidates, such as Petitioner Ryan Covert, are not able to proceed as planned and the entire integrity of a free and equal opportunity election is compromised.

105. Petitioners seek an Order that the Final Plan to be remanded with a directive to the LRC to reapportion the Commonwealth, and until a Final Plan is found to be constitutional, the temporarily suspension of the current Elections Calendar to remain in place.

**VI. JOINDER OF OBJECTIONS TO THE 2021 FINAL PLAN
AS SET FORTH IN THE PETITION FOR REVIEW
OF KERRY BENNINGHOFF**

106. Paragraphs 1-105 are incorporated by reference as if fully set forth at length herein.

107. Petitioners hereby join the objections and brief of Petitioner Benninghoff as set forth in his Petition for Review and Brief docketed at 11 MM 2022 and that the Final Plan is unconstitutional and must be declared to be contrary to law.

VII. ATTORNEY FEES AND COSTS TO PETITIONERS

108. Paragraphs 1-107 are incorporated by reference as if fully set forth at length herein.

109. Under Article II, Section 17(g) of the Pennsylvania Constitution compensation is afforded those working on the maps as Section 17(g) states:

The General Assembly shall appropriate sufficient funds for the compensation and expenses of members and staff appointed by the commission, and other necessary expenses. The members of the commission shall be entitled to such compensation for their services as the General Assembly from time to time shall determine, but no part thereof shall be paid until a preliminary plan is filed. If a preliminary plan is filed but the commission fails to file a revised or final plan within the time prescribed, the commission members shall forfeit all right to compensation not paid.

Pa. Const., art II, § 17(g).

110. Unlike the LRC, who has attorneys being paid by the taxpayers, counsel for Petitioners, citizens of this Commonwealth, have incurred substantial time and expense to bring forth this vital Challenge to enforce Constitutional and civil rights. Accordingly, Petitioners seek costs and counsel fees.

111. Petitioner also seek counsel fees due to the dilatory, obdurate, vexatious, arbitrary, and/or bad faith conduct of the LRC and/or as a sanction pursuant to 42 Pa.C.S.A. § 2503.

112. Petitioners reserve the right to further amend and/or supplement this Challenge and brief, including after review of Respondent's answer and brief.

PRAYER FOR RELIEF

Petitioners respectfully request that this Honorable Supreme Court:

1. Find that the Final 2021 Legislative Reapportionment Commission Plan as a whole is contrary to law;
2. Remand to the 2021 Legislative Reapportionment Commission with a directive to reapportion the Commonwealth in a manner consistent with the Pennsylvania Constitution and this Court's opinion to follow;
3. Award Petitioners their costs, and reasonable attorneys' fees to Petitioners' counsel related to this Challenge; and
4. Grant such other and further relief as the Court deems just and proper.

Respectfully submitted,

**GILLILAND VANASDALE SINATRA
LAW OFFICE, LLC**

By: /s/ Jen GV Gilliland Vanasdale, Esquire

Attorney for Petitioners

The Statewide population = 13,002,700

The Average population per district = 64,053

DISTRICT	POPULATION	DEVIATION
1	65,227	+1,174 (1.83%)
2	65,669	+1,616 (2.52%)
3	65,250	+1,197 (1.87%)
4	64,282	+229 (0.36%)
5	65,035	+982 (1.53%)
6	64,059	+6 (0.01%)
7	65,917	+1,864 (2.91%)
8	65,051	+998 (1.56%)
9	63,610	-443 (0.69%)
10	61,532	-2,521 (3.94%)
11	64,833	+780 (1.22%)
12	64,712	+659 (1.03%)
13	64,075	+22 (0.03%)
14	66,854	+2,801 (4.37%)
15	66,277	+2,224 (3.47%)
16	64,976	+923 (1.44%)
17	65,933	+1,880 (2.94%)
18	63,773	-280 (0.44%)
19	61,450	-2,603 (4.06%)
20	61,715	-2,338 (3.65%)
21	62,076	-1,977 (3.09%)
22	62,468	-1,585 (2.47%)
23	61,580	-2,473 (3.86%)
24	61,444	-2,609 (4.07%)
25	64,844	+791 (1.24%)
26	64,162	+109 (0.17%)
27	61,874	-2,179 (3.40%)
28	63,153	-900 (1.40%)
29	65,554	+1,501 (2.34%)
30	63,488	-565 (0.88%)
31	66,821	+2,768 (4.32%)
32	64,205	+152 (0.24%)

33	61,859	-2,194 (3.42%)
34	61,582	-2,471 (3.86%)
35	64,711	+658 (1.03%)
36	61,727	-2,326 (3.63%)
37	66,593	+2,540 (3.97%)
38	64,487	+434 (0.68%)
39	65,835	+1,782 (2.78%)
40	66,305	+2,252 (3.52%)
41	64,434	+381 (0.60%)
42	63,959	-94 (0.15%)
43	64,434	+381 (0.60%)
44	66,419	+2,366 (3.69%)
45	65,880	+1,827 (2.85%)
46	66,666	+2,613 (4.08%)
47	64,984	+931 (1.45%)
48	65,851	+1,798 (2.81%)
49	62,983	-1,070 (1.67%)
50	66,562	+2,509 (3.92%)
51	65,033	+980 (1.53%)
52	63,125	-928 (1.45%)
53	64,733	+680 (1.06%)
54	63,471	-582 (0.91%)
55	66,435	+2,382 (3.72%)
56	64,562	+509 (0.80%)
57	66,577	+2,524 (3.94%)
58	64,556	+503 (0.79%)
59	66,601	+2,548 (3.98%)
60	64,259	+206 (0.32%)
61	63,924	-129 (0.20%)
62	64,920	+867 (1.35%)
63	65,048	+995 (1.55%)
64	62,365	-1,688 (2.63%)
65	61,937	-2,116 (3.30%)
66	62,378	-1,675 (2.61%)
67	61,546	-2,507 (3.91%)
68	63,772	-281 (0.44%)

69	63,457	-596 (0.93%)
70	65,364	+1,311 (2.05%)
71	62,849	-1,204 (1.88%)
72	64,105	+52 (0.08%)
73	61,454	-2,599 (4.06%)
74	64,829	+776 (1.21%)
75	63,767	-286 (0.45%)
76	62,712	-1,341 (2.09%)
77	61,876	-2,177 (3.40%)
78	62,267	-1,786 (2.79%)
79	63,269	-784 (1.22%)
80	62,295	-1,758 (2.74%)
81	64,708	+655 (1.02%)
82	62,294	-1,759 (2.75%)
83	63,798	-255 (0.40%)
84	64,134	+81 (0.13%)
85	66,424	+2,371 (3.70%)
86	64,092	+39 (0.06%)
87	66,300	+2,247 (3.51%)
88	64,646	+593 (0.93%)
89	66,531	+2,478 (3.87%)
90	64,923	+870 (1.36%)
91	65,612	+1,559 (2.43%)
92	66,531	+2,478 (3.87%)
93	65,319	+1,266 (1.98%)
94	63,281	-772 (1.20%)
95	66,193	+2,140 (3.34%)
96	63,476	-577 (0.90%)
97	65,859	+1,806 (2.82%)
98	66,784	+2,731 (4.26%)
99	64,103	+50 (0.08%)
100	64,207	+154 (0.24%)
101	65,422	+1,369 (2.14%)
102	65,771	+1,718 (2.68%)
103	64,346	+293 (0.46%)
104	65,491	+1,438 (2.25%)

105	62,825	-1,228 (1.92%)
106	66,872	+2,819 (4.40%)
107	65,921	+1,868 (2.92%)
108	65,258	+1,205 (1.88%)
109	64,825	+772 (1.21%)
110	63,536	-517 (0.81%)
111	65,251	+1,198 (1.87%)
112	62,766	-1,287 (2.01%)
113	62,709	-1,344 (2.10%)
114	62,413	-1,640 (2.56%)
115	62,673	-1,380 (2.15%)
116	63,945	-108 (0.17%)
117	61,755	-2,298 (3.59%)
118	61,770	-2,283 (3.56%)
119	61,334	-2,719 (4.24%)
120	61,645	-2,408 (3.76%)
121	61,466	-2,587 (4.04%)
122	64,866	+813 (1.27%)
123	65,886	+1,833 (2.86%)
124	64,846	+793 (1.24%)
125	64,693	+640 (1.00%)
126	63,936	-117 (0.18%)
127	62,627	-1,426 (2.23%)
128	62,731	-1,322 (2.06%)
129	63,444	-609 (0.95%)
130	65,179	+1,126 (1.76%)
131	65,219	+1,166 (1.82%)
132	63,677	-376 (0.59%)
133	65,425	+1,372 (2.14%)
134	62,882	-1,171 (1.83%)
135	65,793	+1,740 (2.72%)
136	63,648	-405 (0.63%)
137	65,856	+1,803 (2.82%)
138	66,215	+2,162 (3.38%)
139	63,297	-756 (1.18%)
140	61,806	-2,247 (3.51%)

141	64,322	+269 (0.42%)
142	65,233	+1,180 (1.84%)
143	65,742	+1,689 (2.64%)
144	65,208	+1,155 (1.80%)
145	63,152	-901 (1.41%)
146	65,008	+955 (1.49%)
147	65,711	+1,658 (2.59%)
148	63,587	-466 (0.73%)
149	64,410	+357 (0.56%)
150	63,779	-274 (0.43%)
151	63,765	-288 (0.45%)
152	61,386	-2,667 (4.16%)
153	62,313	-1,740 (2.72%)
154	63,038	-1,015 (1.58%)
155	64,311	+258 (0.40%)
156	66,169	+2,116 (3.30%)
157	62,988	-1,065 (1.66%)
158	62,792	-1,261 (1.97%)
159	61,801	-2,252 (3.52%)
160	63,956	-97 (0.15%)
161	63,804	-249 (0.39%)
162	64,947	+894 (1.40%)
163	63,755	-298 (0.46%)
164	63,129	-924 (1.44%)
165	62,800	-1,253 (1.96%)
166	63,050	-1,003 (1.57%)
167	63,435	-618 (0.96%)
168	62,978	-1,075 (1.68%)
169	64,977	+924 (1.44%)
170	62,661	-1,392 (2.17%)
171	65,554	+1,501 (2.34%)
172	64,450	+397 (0.62%)
173	62,913	-1,140 (1.78%)
174	62,812	-1,241 (1.94%)
175	62,108	-1,945 (3.04%)
176	62,863	-1,190 (1.86%)

177	62,232	-1,821 (2.84%)
178	65,518	+1,465 (2.29%)
179	61,563	-2,490 (3.89%)
180	62,540	-1,513 (2.36%)
181	62,079	-1,974 (3.08%)
182	66,317	+2,264 (3.54%)
183	66,148	+2,095 (3.27%)
184	64,108	+55 (0.09%)
185	61,863	-2,190 (3.42%)
186	62,436	-1,617 (2.52%)
187	66,296	+2,243 (3.50%)
188	61,778	-2,275 (3.55%)
189	61,876	-2,177 (3.40%)
190	61,771	-2,282 (3.56%)
191	62,629	-1,424 (2.22%)
192	61,419	-2,634 (4.11%)
193	64,302	+249 (0.39%)
194	62,236	-1,817 (2.84%)
195	62,205	-1,848 (2.88%)
196	65,953	+1,900 (2.97%)
197	62,586	-1,467 (2.29%)
198	63,729	-324 (0.51%)
199	64,111	+58 (0.09%)
200	65,563	+1,510 (2.36%)
201	66,430	+2,377 (3.71%)
202	64,695	+642 (1.00%)
203	65,519	+1,466 (2.29%)

LEGISLATIVE DATA PROCESSING CENTER
COMPOSITE LISTING
OF
HOUSE OF REPRESENTATIVES DISTRICTS

<u>DISTRICT NUMBER</u>	<u>DESCRIPTION</u>
Dist. 1	ERIE County. Part of ERIE County consisting of the CITY of Erie (PART, Wards 01, 02, 03, 04 and 06) and the TOWNSHIPS of Lake Erie and Lawrence Park. Total population: 65,227
Dist. 2	ERIE County. Part of ERIE County consisting of the CITY of Erie (PART, Ward 05) and the TOWNSHIPS of Greene, Harborcreek and Summit and the BOROUGH of Wesleyville. Total population: 65,669
Dist. 3	ERIE County. Part of ERIE County consisting of the TOWNSHIPS of Fairview and Millcreek. Total population: 65,250
Dist. 4	ERIE County. Part of ERIE County consisting of the CITY of Corry and the TOWNSHIPS of Amity, Concord, Franklin, Girard, Greenfield, Leboeuf, McKean, North East, Union, Venango, Washington, Waterford and Wayne and the BOROUGHs of Edinboro, Elgin, Girard, Lake City, McKean, Mill Village, North East, Platea, Union City, Waterford and Wattsburg. Total population: 64,282
Dist. 5	BERKS County. Part of BERKS County consisting of the TOWNSHIPS of Bern, Bethel, Centre, Heidelberg, Jefferson, Lower Heidelberg, Marion, North Heidelberg, Ontelaunee, Penn, Perry, South Heidelberg, Spring (PART, Districts 05, 07 and 08) and Tulpehocken and the BOROUGHs of Bernville, Centerport, Leesport, Robesonia, Shoemakersville, Wernersville and Womelsdorf. Total population: 65,035

HOUSE OF REPRESENTATIVES DISTRICTS

- Dist. 6 CRAWFORD and ERIE Counties.
Part of CRAWFORD County consisting of the CITY of Meadville and the TOWNSHIPS of Beaver, Conneaut, East Fairfield, East Fallowfield, East Mead, Fairfield, Greenwood, Hayfield, North Shenango, Pine, Randolph, Sadsbury, South Shenango, Spring, Summerhill, Summit, Union, Vernon, Wayne, West Fallowfield, West Mead and West Shenango and the BOROUGHS of Cochranon, Conneaut Lake, Conneautville, Linesville and Springboro and Part of ERIE County consisting of the TOWNSHIPS of Conneaut, Elk Creek and Springfield and the BOROUGHS of Albion and Cranesville.
Total population: 64,059
- Dist. 7 MERCER County.
Part of MERCER County consisting of the CITIES of Farrell, Hermitage and Sharon and the TOWNSHIPS of Greene, Hempfield, Lackawannock, Pymatuning, Shenango, South Pymatuning and West Salem and the BOROUGHS of Clark, Greenville, Jamestown, Sharpsville, West Middlesex and Wheatland.
Total population: 65,917
- Dist. 8 BUTLER and LAWRENCE Counties.
Part of BUTLER County consisting of the TOWNSHIPS of Brady, Center, Clay, Connoquenessing, Forward, Franklin, Lancaster, Middlesex, Muddycreek, Penn and Worth and the BOROUGHS of Connoquenessing, Portersville, Prospect, West Liberty and West Sunbury and Part of LAWRENCE County consisting of the TOWNSHIPS of Little Beaver, Perry, Plain Grove, Scott, Slippery Rock, Washington and Wayne and the BOROUGHS of Ellport, Ellwood City (Lawrence County Portion), Enon Valley, New Beaver, Volant and Wampum.
Total population: 65,051
- Dist. 9 LAWRENCE County.
Part of LAWRENCE County consisting of the CITY of New Castle and the TOWNSHIPS of Hickory, Mahoning, Neshannock, North Beaver, Pulaski, Shenango, Taylor, Union and Wilmington and the BOROUGHS of Bessemer, New Wilmington, S.N.P.J. and South New Castle.
Total population: 63,610

HOUSE OF REPRESENTATIVES DISTRICTS

- Dist. 10 PHILADELPHIA County.
Part of PHILADELPHIA County consisting of the CITY of Philadelphia (PART, Wards 04 [PART, Divisions 01, 07, 08 and 12], 06 [PART, Divisions 01, 02, 03, 04, 05, 06, 07, 08, 09, 10, 11, 12 and 16], 08 [PART, Divisions 17, 18, 19, 22, 23 and 29], 24, 44 [PART, Divisions 03, 04, 06, 08, 09, 10, 13, 14, 15 and 16] and 60 [PART, Divisions 04, 05, 06, 07, 11, 14, 15, 16, 17, 18, 19, 20, 21 and 22])).
Total population: 61,532
- Dist. 11 BUTLER County.
Part of BUTLER County consisting of the CITY of Butler and the TOWNSHIPS of Buffalo, Butler, Clearfield, Clinton, Donegal, Jefferson, Oakland, Summit and Winfield and the BOROUGHS of Chicora, East Butler and Saxonburg.
Total population: 64,833
- Dist. 12 BUTLER County.
Part of BUTLER County consisting of the TOWNSHIPS of Adams, Cranberry and Jackson and the BOROUGHS of Callery, Evans City, Harmony, Mars, Seven Fields, Valencia and Zelienople.
Total population: 64,712
- Dist. 13 CHESTER County.
Part of CHESTER County consisting of the TOWNSHIPS of East Nottingham, Elk, Franklin, Highland, London Britain, London Grove, Londonderry, Lower Oxford, New London, Penn, Upper Oxford, West Fallowfield and West Nottingham and the BOROUGHS of Oxford and West Grove.
Total population: 64,075

HOUSE OF REPRESENTATIVES DISTRICTS

- Dist. 14 BEAVER County.
Part of BEAVER County consisting of the CITY of Beaver Falls and the TOWNSHIPS of Chippewa, Darlington, Daugherty, Franklin, Marion, New Sewickley, North Sewickley, Patterson, Pulaski and White and the BOROUGHs of Big Beaver, Bridgewater, Darlington, Eastvale, Economy, Ellwood City (Beaver County Portion), Fallston, Homewood, Koppel, New Brighton, New Galilee, Patterson Heights and West Mayfield.
Total population: 66,854
- Dist. 15 BEAVER and WASHINGTON Counties.
Part of BEAVER County consisting of the TOWNSHIPS of Brighton, Greene, Hanover, Independence, Potter, Raccoon, South Beaver and Vanport and the BOROUGHs of Beaver, Frankfort Springs, Georgetown, Glasgow, Hookstown, Industry, Midland, Ohioville and Shippingport and Part of WASHINGTON County consisting of the TOWNSHIPS of Blaine, Buffalo, Canton, Cross Creek, Donegal, Hanover, Hopewell, Independence, Jefferson, Robinson and Smith and the BOROUGHs of Burgettstown, Claysville, Midway and West Middletown.
Total population: 66,277
- Dist. 16 BEAVER County.
Part of BEAVER County consisting of the CITY of Aliquippa and the TOWNSHIPS of Center, Harmony, Hopewell and Rochester and the BOROUGHs of Ambridge, Baden, Conway, East Rochester, Freedom, Monaca, Rochester and South Heights.
Total population: 64,976

HOUSE OF REPRESENTATIVES DISTRICTS

- Dist. 17 BUTLER and MERCER Counties.
Part of BUTLER County consisting of the TOWNSHIPS of Allegheny, Cherry, Concord, Fairview, Marion, Mercer, Parker, Slippery Rock, Venango and Washington and the BOROUGHS of Bruin, Cherry Valley, Eau Claire, Fairview, Harrisville, Karns City, Petrolia and Slippery Rock and Part of MERCER County consisting of the TOWNSHIPS of Coolspring, Deer Creek, Delaware, East Lackawannock, Fairview, Findley, French Creek, Jackson, Jefferson, Lake, Liberty, Mill Creek, New Vernon, Otter Creek, Perry, Pine, Salem, Sandy Creek, Sandy Lake, Springfield, Sugar Grove, Wilmington, Wolf Creek and Worth and the BOROUGHS of Fredonia, Grove City, Jackson Center, Mercer, New Lebanon, Sandy Lake, Sheakleyville and Stoneboro.
Total population: 65,933
- Dist. 18 BUCKS County.
Part of BUCKS County consisting of the TOWNSHIP of Bensalem and the BOROUGH of Hulmeville.
Total population: 63,773
- Dist. 19 ALLEGHENY County.
Part of ALLEGHENY County consisting of the CITY of Pittsburgh (PART, Wards 01, 02 [PART, Division 01], 03, 04 [PART, Divisions 01, 02, 17 and 19], 05 [PART, Divisions 01, 02 and 16], 15 [PART, Divisions 13, 14, 15, 16, 17, 18 and 19], 17 [PART, Divisions 01, 02 and 03], 18 [PART, Divisions 02, 03, 04, 05, 06, 07, 08, 09, 10 and 11], 20 [PART, Divisions 08, 09, 10, 11, 12 and 13], 21, 22, 23 [PART, Division 02], 25, 26 [PART, Divisions 01, 02, 03, 04, 05, 06, 07, 08, 10, 11, 14 and 16], 27 [PART, Divisions 06, 09, 10, 11, 12 and 13] and 30).
Total population: 61,450
- Dist. 20 ALLEGHENY County.
Part of ALLEGHENY County consisting of the CITY of Pittsburgh (PART, Wards 26 [PART, Divisions 12, 13 and 15] and 27 [PART, Divisions 01, 02, 03, 04, 05, 07 and 08]) and the TOWNSHIP of Ross and the BOROUGHS of Avalon, Bellevue and West View.
Total population: 61,715

HOUSE OF REPRESENTATIVES DISTRICTS

Dist. 21 ALLEGHENY County.

Part of ALLEGHENY County consisting of the CITY of Pittsburgh (PART, Wards 02 [PART, Division 02], 06, 09, 10 [PART, Divisions 01, 02, 03, 04, 05, 06, 07 and 10], 23 [PART, Divisions 01 and 03], 24 and 26 [PART, Divisions 09 and 17]) and the TOWNSHIPS of Reserve and Shaler and the BOROUGHs of Etna and Millvale.

Total population: 62,076

Dist. 22 LEHIGH County.

Part of LEHIGH County consisting of the CITY of Allentown (PART, Wards 01, 04, 05, 06, 07, 08 [PART, Divisions 01, 02, 03, 05 and 06], 09, 10, 11 [PART, Division 02], 14 and 15) and the TOWNSHIP of Salisbury (PART, Wards 01, 02 and 03 [PART, Division 02]).

Total population: 62,468

Dist. 23 ALLEGHENY County.

Part of ALLEGHENY County consisting of the CITY of Pittsburgh (PART, Wards 04 [PART, Divisions 05, 08, 09, 10, 11, 12, 13, 14, 15 and 16], 07 [PART, Divisions 01, 02, 05, 06, 07, 10, 13 and 14], 14 [PART, Divisions 01, 02, 03, 04, 05, 06, 07, 08, 09, 10, 11, 19, 20, 21, 22, 23, 24, 25, 26, 27, 28, 29, 30, 31, 32, 33, 34, 35, 36, 37, 38, 39, 40 and 41] and 15 [PART, Divisions 01, 02, 03, 04, 05, 06, 07, 08, 09, 10, 11 and 12]).

Total population: 61,580

Dist. 24 ALLEGHENY County.

Part of ALLEGHENY County consisting of the CITY of Pittsburgh (PART, Wards 04 [PART, Divisions 03, 04, 06, 07 and 18], 05 [PART, Divisions 03, 04, 05, 06, 07, 08, 09, 10, 11, 12, 13, 14, 15, 17 and 18], 07 [PART, Divisions 03, 04, 08, 09, 11 and 12], 08, 10 [PART, Divisions 08, 09, 11, 12, 13, 14, 15, 16, 17, 18 and 19], 11, 12 and 13 [PART, Divisions 02, 03, 04, 05, 06, 07, 09, 11, 12, 15, 16, 17, 18 and 19]).

Total population: 61,444

HOUSE OF REPRESENTATIVES DISTRICTS

- Dist. 25 ALLEGHENY County.
Part of ALLEGHENY County consisting of the TOWNSHIP of North Versailles and the BOROUGHS of East McKeesport, Monroeville, Pitcairn, Plum (PART, Districts 04, 05, 06, 08, 09, 10, 11, 12, 13, 14, 15 and 16), Trafford (Allegheny County Portion), Turtle Creek, Wall and Wilmerding.
Total population: 64,844
- Dist. 26 CHESTER County.
Part of CHESTER County consisting of the TOWNSHIPS of East Coventry, East Nantmeal, East Pikeland, East Vincent, North Coventry, South Coventry, Warwick and West Nantmeal and the BOROUGHS of Elverson, Phoenixville and Spring City.
Total population: 64,162
- Dist. 27 ALLEGHENY County.
Part of ALLEGHENY County consisting of the CITY of Pittsburgh (PART, Wards 19 [PART, Divisions 01, 02, 03, 04, 05, 06, 07, 08, 09, 10, 13 and 28], 20 [PART, Divisions 01, 02, 03, 04, 05, 06, 07, 14, 15, 16, 17 and 18] and 28) and the TOWNSHIP of Scott and the BOROUGHS of Crafton, Green Tree, Heidelberg, Ingram, Rosslyn Farms and Thornburg.
Total population: 61,874
- Dist. 28 ALLEGHENY County.
Part of ALLEGHENY County consisting of the TOWNSHIPS of Hampton (PART, Districts 01, 02, 06, 07, 08, 09, 10 and 11), Marshall, Pine, Richland and West Deer and the BOROUGH of Bradford Woods.
Total population: 63,153
- Dist. 29 BUCKS County.
Part of BUCKS County consisting of the TOWNSHIPS of Buckingham, Doylestown and Solebury and the BOROUGHS of Chalfont, Doylestown, New Britain and New Hope.
Total population: 65,554

HOUSE OF REPRESENTATIVES DISTRICTS

- Dist. 30 ALLEGHENY County.
Part of ALLEGHENY County consisting of the TOWNSHIPS of Hampton (PART, Districts 03, 04, 05, 12 and 13), Kilbuck, McCandless and Ohio and the BOROUGHS of Ben Avon, Ben Avon Heights, Emsworth and Franklin Park.
Total population: 63,488
- Dist. 31 BUCKS County.
Part of BUCKS County consisting of the TOWNSHIPS of Lower Makefield, Newtown and Upper Makefield and the BOROUGHS of Newtown and Yardley.
Total population: 66,821
- Dist. 32 ALLEGHENY County.
Part of ALLEGHENY County consisting of the TOWNSHIP of Penn Hills and the BOROUGHS of Oakmont, Plum (PART, Districts 01, 02, 03, 07, 17, 18, 19, 20 and 21) and Verona.
Total population: 64,205
- Dist. 33 ALLEGHENY County.
Part of ALLEGHENY County consisting of the TOWNSHIPS of East Deer, Fawn, Frazer, Harmar, Harrison, Indiana, O'Hara and Springdale and the BOROUGHS of Aspinwall, Blawnox, Brackenridge, Cheswick, Fox Chapel, Sharpsburg, Springdale and Tarentum.
Total population: 61,859
- Dist. 34 ALLEGHENY County.
Part of ALLEGHENY County consisting of the CITY of Pittsburgh (PART, Wards 13 [PART, Divisions 01, 08, 10, 13 and 14] and 14 [PART, Divisions 12, 13, 14, 15, 16, 17 and 18]) and the TOWNSHIP of Wilkins and the BOROUGHS of Braddock, Braddock Hills, Chalfant, Churchill, East Pittsburgh, Edgewood, Forest Hills, North Braddock, Rankin, Swissvale and Wilkinsburg.
Total population: 61,582

HOUSE OF REPRESENTATIVES DISTRICTS

- Dist. 35 ALLEGHENY County.
Part of ALLEGHENY County consisting of the CITIES of Clairton, Duquesne and McKeesport and the TOWNSHIP of South Versailles and the BOROUGHs of Homestead, Liberty, Lincoln, Munhall, Port Vue, Versailles, West Homestead, West Mifflin (PART, Districts 03, 04 and 15), Whitaker and White Oak.
Total population: 64,711
- Dist. 36 ALLEGHENY County.
Part of ALLEGHENY County consisting of the CITY of Pittsburgh (PART, Wards 16, 17 [PART, Divisions 04, 05, 06, 07 and 08], 18 [PART, Division 01], 19 [PART, Divisions 11, 12, 14, 15, 16, 17, 18, 19, 20, 21, 22, 23, 24, 25, 26, 27, 29, 30, 31, 32, 33, 34, 35, 36, 37 and 38], 29 and 32) and the BOROUGHs of Brentwood and Mount Oliver.
Total population: 61,727
- Dist. 37 LANCASTER County.
Part of LANCASTER County consisting of the TOWNSHIPS of Clay, Elizabeth, Penn, Rapho and Warwick and the BOROUGHs of Lititz and Manheim.
Total population: 66,593
- Dist. 38 ALLEGHENY County.
Part of ALLEGHENY County consisting of the CITY of Pittsburgh (PART, Ward 31) and the BOROUGHs of Baldwin, Dravosburg, Glassport, West Mifflin (PART, Districts 01, 02, 05, 06, 07, 08, 09, 10, 11, 12, 13, 14, 16, 17, 18, 19, 20 and 21) and Whitehall.
Total population: 64,487
- Dist. 39 ALLEGHENY and WASHINGTON Counties.
Part of ALLEGHENY County consisting of the TOWNSHIPS of Elizabeth, Forward and South Park and the BOROUGHs of Elizabeth, Jefferson Hills, Pleasant Hills and West Elizabeth and Part of WASHINGTON County consisting of the CITY of Monongahela and the TOWNSHIPS of Carroll (PART, Districts 01 and 02) and Union and the BOROUGHs of Finleyville and New Eagle.
Total population: 65,835

HOUSE OF REPRESENTATIVES DISTRICTS

- Dist. 40 ALLEGHENY and WASHINGTON Counties.
Part of ALLEGHENY County consisting of the TOWNSHIP of Upper St. Clair (PART, Wards 03 [PART, Divisions 01 and 02], 04 [PART, Divisions 02, 03 and 04] and 05) and the BOROUGH of Bethel Park and Part of WASHINGTON County consisting of the TOWNSHIP of Peters.
Total population: 66,305
- Dist. 41 LANCASTER County.
Part of LANCASTER County consisting of the TOWNSHIPS of East Hempfield, Manor (PART, Districts Bethel, Hambright and West Lancaster) and West Hempfield and the BOROUGHS of Columbia and Mountville.
Total population: 64,434
- Dist. 42 ALLEGHENY County.
Part of ALLEGHENY County consisting of the TOWNSHIPS of Baldwin, Mount Lebanon and Upper St. Clair (PART, Wards 01, 02, 03 [PART, Division 03] and 04 [PART, Division 01]) and the BOROUGHS of Castle Shannon and Dormont.
Total population: 63,959
- Dist. 43 LANCASTER County.
Part of LANCASTER County consisting of the TOWNSHIPS of Earl, Ephrata, Leacock, Upper Leacock and West Earl and the BOROUGHS of Akron, Ephrata and New Holland.
Total population: 64,434
- Dist. 44 ALLEGHENY County.
Part of ALLEGHENY County consisting of the TOWNSHIPS of Aleppo, Crescent, Findlay, Leet, Moon and North Fayette and the BOROUGHS of Bell Acres, Edgeworth, Glen Osborne, Glenfield, Haysville, Leetsdale, Sewickley, Sewickley Heights and Sewickley Hills.
Total population: 66,419

HOUSE OF REPRESENTATIVES DISTRICTS

- Dist. 45 ALLEGHENY County.
Part of ALLEGHENY County consisting of the TOWNSHIPS of Collier, Kennedy, Neville, Robinson and Stowe and the BOROUGHS of Bridgeville, Carnegie, Coraopolis, McKees Rocks and Pennsbury Village.
Total population: 65,880
- Dist. 46 ALLEGHENY and WASHINGTON Counties.
Part of ALLEGHENY County consisting of the TOWNSHIP of South Fayette and the BOROUGHS of McDonald (Allegheny County Portion) and Oakdale and Part of WASHINGTON County consisting of the TOWNSHIPS of Cecil, Chartiers, Mount Pleasant and North Strabane (PART, Districts 06, 07, 08 and 09) and the BOROUGHS of Canonsburg, Houston and McDonald (Washington County Portion).
Total population: 66,666
- Dist. 47 YORK County.
Part of YORK County consisting of the TOWNSHIPS of Conewago, East Manchester, Hellam, Manchester and Springettsbury (PART, Districts 02, 03 and 07) and the BOROUGHS of Hallam, Manchester, Mount Wolf and Wrightsville.
Total population: 64,984
- Dist. 48 WASHINGTON County.
Part of WASHINGTON County consisting of the CITY of Washington and the TOWNSHIPS of Amwell, Carroll (PART, Districts 03, 04 and 05), East Finley, Fallowfield, Morris, North Franklin, North Strabane (PART, Districts 01, 02, 03, 04 and 05), Nottingham, Somerset, South Franklin, South Strabane and West Finley and the BOROUGHS of Donora, East Washington and Green Hills.
Total population: 65,851
- Dist. 49 LANCASTER County.
Part of LANCASTER County consisting of the CITY of Lancaster (PART, Wards 02 [PART, Division 02], 03, 04, 06 [PART, Division 08], 07 and 08) and the TOWNSHIP of Lancaster and the BOROUGH of Millersville.
Total population: 62,983

HOUSE OF REPRESENTATIVES DISTRICTS

- Dist. 50 GREENE and WASHINGTON Counties.
All of GREENE County and Part of WASHINGTON County consisting of the TOWNSHIPS of East Bethlehem, North Bethlehem, West Bethlehem and West Pike Run and the BOROUGHS of Allenport, Beallsville, Bentleyville, California, Centerville, Charleroi, Coal Center, Cokeburg, Deemston, Dunlevy, Elco, Ellsworth, Long Branch, Marianna, North Charleroi, Roscoe, Speers, Stockdale, Twilight and West Brownsville.
Total population: 66,562
- Dist. 51 FAYETTE County.
Part of FAYETTE County consisting of the CITY of Uniontown and the TOWNSHIPS of Georges, German, Henry Clay, Menallen, Nicholson, North Union, South Union, Springhill and Wharton and the BOROUGHS of Fairchance, Markleysburg, Masontown, Point Marion and Smithfield.
Total population: 65,033
- Dist. 52 FAYETTE County.
Part of FAYETTE County consisting of the CITY of Connellsville and the TOWNSHIPS of Brownsville, Bullskin, Connellsville, Dunbar, Franklin, Jefferson, Lower Tyrone, Luzerne, Perry, Redstone, Saltlick, Springfield, Stewart, Upper Tyrone and Washington and the BOROUGHS of Belle Vernon, Brownsville, Dawson, Dunbar, Everson, Fayette City, Newell, Ohiopyle, Perryopolis, Seven Springs (Fayette County Portion), South Connellsville and Vanderbilt.
Total population: 63,125
- Dist. 53 MONTGOMERY County.
Part of MONTGOMERY County consisting of the TOWNSHIPS of Franconia (PART, Precincts 02, 05 and 08), Hatfield and Montgomery (PART, Districts 01, 02 and 03) and the BOROUGHS of Hatfield, Lansdale, Souderton and Telford (Montgomery County Portion).
Total population: 64,733

HOUSE OF REPRESENTATIVES DISTRICTS

- Dist. 54 MONTGOMERY County.
Part of MONTGOMERY County consisting of the TOWNSHIP of Plymouth and the BOROUGHS of Conshohocken and Norristown.
Total population: 63,471
- Dist. 55 WESTMORELAND County.
Part of WESTMORELAND County consisting of the CITIES of Arnold, Lower Burrell (PART, Ward 04 [PART, Division 01]) and New Kensington and the TOWNSHIPS of Bell, Derry (PART, Districts Alters and Simpsons), Loyalhanna, Salem, Upper Burrell and Washington and the BOROUGHS of Avonmore, Delmont, Export, Murrysville, New Alexandria and Oklahoma.
Total population: 66,435
- Dist. 56 WESTMORELAND County.
Part of WESTMORELAND County consisting of the CITY of Jeannette and the TOWNSHIPS of North Huntingdon (PART, Wards 01, 02, 04 [PART, Divisions 01, 03 and 04], 05, 06 and 07) and Penn and the BOROUGHS of Irwin, Manor, North Irwin, Penn and Trafford (Westmoreland County Portion).
Total population: 64,562
- Dist. 57 WESTMORELAND County.
Part of WESTMORELAND County consisting of the CITY of Greensburg and the TOWNSHIP of Hempfield and the BOROUGHS of Adamsburg, Arona, New Stanton, South Greensburg, Southwest Greensburg and Youngwood.
Total population: 66,577
- Dist. 58 WESTMORELAND County.
Part of WESTMORELAND County consisting of the CITY of Monessen and the TOWNSHIPS of East Huntingdon, Mount Pleasant (PART, Districts Bridgeport, Duncan, Heccla and Spring Garden), North Huntingdon (PART, Wards 03 and 04 [PART, Division 02]), Rostraver, Sewickley and South Huntingdon and the BOROUGHS of Hunker, Madison, Mount Pleasant, North Belle Vernon, Scottdale, Smithton, Sutersville and West Newton.
Total population: 64,556

HOUSE OF REPRESENTATIVES DISTRICTS

- Dist. 59 WESTMORELAND County.
Part of WESTMORELAND County consisting of the CITY of Latrobe and the TOWNSHIPS of Cook, Derry (PART, Districts Bradenville, Cokeville, Cooperstown, Kingston, Loyalhanna, Millwood, New Derry, Peanut, Saxman, Scalp Level and Torrance), Donegal, Fairfield, Ligonier, Mount Pleasant (PART, Districts Laurel Run, Mammoth, Pleasant Valley, Ridgeview, United and Westmoreland), St. Clair and Unity and the BOROUGHS of Bolivar, Derry, Donegal, Laurel Mountain, Ligonier, New Florence, Seward and Youngstown.
Total population: 66,601
- Dist. 60 ARMSTRONG and WESTMORELAND Counties.
Part of ARMSTRONG County consisting of the TOWNSHIPS of Bethel, Burrell, Cadogan, East Franklin, Gilpin, Kiskiminetas, Manor, North Buffalo, Parks, South Bend and South Buffalo and the BOROUGHS of Apollo, Applegold, Ford City, Ford Cliff, Freeport, Leechburg, Manorville, North Apollo and West Kittanning and Part of WESTMORELAND County consisting of the CITY of Lower Burrell (PART, Wards 01, 02, 03 and 04 [PART, Division 02]) and the TOWNSHIP of Allegheny and the BOROUGHS of East Vandergrift, Hyde Park, Vandergrift and West Leechburg.
Total population: 64,259
- Dist. 61 MONTGOMERY County.
Part of MONTGOMERY County consisting of the TOWNSHIPS of Lower Gwynedd, Towamencin, Upper Gwynedd and Whitpain (PART, Districts 01, 02, 03, 04, 05, 06, 07 and 12) and the BOROUGH of North Wales.
Total population: 63,924
- Dist. 62 INDIANA County.
Part of INDIANA County consisting of the TOWNSHIPS of Armstrong, Blacklick, Brush Valley, Buffington, Burrell, Center, Cherryhill, Conemaugh, East Wheatfield, Pine, Washington, West Wheatfield, White and Young and the BOROUGHS of Armagh, Blairsville, Clymer, Creekside, Homer City, Indiana, Saltsburg and Shelocta.
Total population: 64,920

HOUSE OF REPRESENTATIVES DISTRICTS

- Dist. 63 ARMSTRONG and CLARION Counties.
Part of ARMSTRONG County consisting of the CITY of Parker City and the TOWNSHIPS of Boggs, Bradys Bend, Cowanshannock, Hovey, Kittanning, Madison, Mahoning, Perry, Pine, Plumcreek, Rayburn, Redbank, Sugarcreek, Valley, Washington, Wayne and West Franklin and the BOROUGHS of Atwood, Dayton, Elderton, Kittanning, Rural Valley, South Bethlehem and Worthington and All of CLARION County.
Total population: 65,048
- Dist. 64 CRAWFORD and VENANGO Counties.
Part of CRAWFORD County consisting of the CITY of Titusville and the TOWNSHIPS of Oil Creek, Rome, Steuben and Troy and the BOROUGHS of Hydetown and Townville and All of VENANGO County.
Total population: 62,365
- Dist. 65 CRAWFORD, FOREST and WARREN Counties.
Part of CRAWFORD County consisting of the TOWNSHIPS of Athens, Bloomfield, Cambridge, Cussewago, Richmond, Rockdale, Sparta, Venango and Woodcock and the BOROUGHS of Blooming Valley, Cambridge Springs, Centerville, Saegertown, Spartansburg, Venango and Woodcock; All of FOREST County and All of WARREN County.
Total population: 61,937
- Dist. 66 INDIANA and JEFFERSON Counties.
Part of INDIANA County consisting of the TOWNSHIPS of Banks, Canoe, East Mahoning, Grant, Green, Montgomery, North Mahoning, Rayne, South Mahoning and West Mahoning and the BOROUGHS of Cherry Tree, Ernest, Glen Campbell, Marion Center, Plumville and Smicksburg and All of JEFFERSON County.
Total population: 62,378
- Dist. 67 CAMERON, MCKEAN and POTTER Counties.
All of CAMERON County; All of MCKEAN County and All of POTTER County.
Total population: 61,546

HOUSE OF REPRESENTATIVES DISTRICTS

- Dist. 68 BRADFORD and TIOGA Counties.
Part of BRADFORD County consisting of the TOWNSHIPS of Armenia, Burlington, Canton, Columbia, Franklin, Granville, Leroy, Monroe, North Towanda, Overton, Ridgebury, Smithfield, South Creek, Springfield, Towanda, Troy, Wells and West Burlington and the BOROUGHS of Alba, Burlington, Canton, Monroe, Sylvania and Troy and All of TIOGA County.
Total population: 63,772
- Dist. 69 SOMERSET County.
Part of SOMERSET County consisting of the TOWNSHIPS of Addison, Allegheny, Black, Brothersvalley, Conemaugh, Elk Lick, Fairhope, Greenville, Jefferson, Jenner, Larimer, Lincoln, Lower Turkeyfoot, Middlecreek, Milford, Northampton, Quemahoning, Shade, Somerset, Southampton, Stonycreek, Summit and Upper Turkeyfoot and the BOROUGHS of Addison, Benson, Berlin, Boswell, Callimont, Casselman, Central City, Confluence, Garrett, Hooversville, Indian Lake, Jennerstown, Meyersdale, New Baltimore, New Centerville, Rockwood, Salisbury, Seven Springs (Somerset County Portion), Shanksville, Somerset, Stoystown, Ursina and Wellersburg.
Total population: 63,457
- Dist. 70 MONTGOMERY County.
Part of MONTGOMERY County consisting of the TOWNSHIPS of East Norriton, Perkiomen, Skippack, West Norriton (PART, Districts 01, 02 and 04), Whitpain (PART, Districts 08, 09, 10 and 11) and Worcester and the BOROUGH of Schwenksville.
Total population: 65,364

HOUSE OF REPRESENTATIVES DISTRICTS

- Dist. 71 CAMBRIA and SOMERSET Counties.
Part of CAMBRIA County consisting of the TOWNSHIPS of Adams, Allegheny, Chest, Clearfield, Cresson, Dean, Gallitzin, Munster, Portage, Reade, Richland, Stonycreek, Summerhill, Washington and White and the BOROUGHS of Ashville, Cassandra, Chest Springs, Cresson, Ferndale, Gallitzin, Geistown, Lilly, Loretto, Portage, Sankertown, Scalp Level, South Fork, Tunnelhill (Cambria County Portion) and Wilmore and Part of SOMERSET County consisting of the TOWNSHIPS of Ogle and Paint and the BOROUGHS of Paint and Windber.
Total population: 62,849
- Dist. 72 CAMBRIA County.
Part of CAMBRIA County consisting of the CITY of Johnstown and the TOWNSHIPS of Blacklick, Cambria, Conemaugh, Croyle, East Taylor, Jackson, Lower Yoder, Middle Taylor, Upper Yoder and West Taylor and the BOROUGHS of Brownstown, Daisytown, Dale, East Conemaugh, Ebensburg, Ehrenfeld, Franklin, Lorain, Nanty Glo, Southmont, Summerhill, Vintondale and Westmont.
Total population: 64,105
- Dist. 73 CAMBRIA and CLEARFIELD Counties.
Part of CAMBRIA County consisting of the TOWNSHIPS of Barr, East Carroll, Elder, Susquehanna and West Carroll and the BOROUGHS of Carrolltown, Hastings, Northern Cambria and Patton and Part of CLEARFIELD County consisting of the TOWNSHIPS of Beccaria, Bigler, Boggs, Bradford, Burnside, Chest, Cooper, Covington, Decatur, Girard, Goshen, Graham, Gulich, Jordan, Karthaus, Knox, Lawrence, Morris, Pine and Woodward and the BOROUGHS of Brisbin, Burnside, Chester Hill, Clearfield, Coalport, Glen Hope, Houtzdale, Irvona, Osceola Mills, Ramey, Wallaceton and Westover.
Total population: 61,454

HOUSE OF REPRESENTATIVES DISTRICTS

- Dist. 74 CHESTER County.
Part of CHESTER County consisting of the CITY of Coatesville and the TOWNSHIPS of Caln (PART, Districts 01, 02 and 03), Honey Brook, Sadsbury, Valley, West Caln and West Sadsbury and the BOROUGHs of Atglen, Honey Brook, Modena, Parkesburg and South Coatesville.
Total population: 64,829
- Dist. 75 CLEARFIELD and ELK Counties.
Part of CLEARFIELD County consisting of the CITY of Dubois and the TOWNSHIPS of Bell, Bloom, Brady, Ferguson, Greenwood, Huston, Penn, Pike, Sandy and Union and the BOROUGHs of Curwensville, Falls Creek (Clearfield County Portion), Grampian, Mahaffey, New Washington, Newburg and Troutville and All of ELK County.
Total population: 63,767
- Dist. 76 CLINTON and UNION Counties.
All of CLINTON County and Part of UNION County consisting of the TOWNSHIPS of Buffalo, Hartley, Kelly, Lewis, Limestone and West Buffalo and the BOROUGHs of Hartleton, Lewisburg, Mifflinburg and New Berlin.
Total population: 62,712
- Dist. 77 CENTRE County.
Part of CENTRE County consisting of the TOWNSHIPS of Ferguson, Halfmoon, Huston, Patton, Rush, Taylor and Worth and the BOROUGHs of Philipsburg, Port Matilda and State College (PART, Districts East Central [PART, Division 02], Northwest, South [PART, Division 01], West and West Central).
Total population: 61,876
- Dist. 78 BEDFORD and FULTON Counties.
All of BEDFORD County and All of FULTON County.
Total population: 62,267

HOUSE OF REPRESENTATIVES DISTRICTS

- Dist. 79 BLAIR County.
Part of BLAIR County consisting of the CITY of Altoona and the TOWNSHIPS of Allegheny and Logan and the BOROUGH of Tunnelhill (Blair County Portion).
Total population: 63,269
- Dist. 80 BLAIR and HUNTINGDON Counties.
Part of BLAIR County consisting of the TOWNSHIPS of Antis, Blair, Catharine, Frankstown, Freedom, Greenfield, Huston, Juniata, North Woodbury, Snyder, Taylor, Tyrone and Woodbury and the BOROUGHS of Bellwood, Duncansville, Hollidaysburg, Martinsburg, Newry, Roaring Spring, Tyrone and Williamsburg and Part of HUNTINGDON County consisting of the TOWNSHIPS of Franklin and Warriors Mark and the BOROUGH of Birmingham.
Total population: 62,295
- Dist. 81 FRANKLIN and HUNTINGDON Counties.
Part of FRANKLIN County consisting of the TOWNSHIPS of Fannett, Letterkenny, Lurgan, Metal, Southampton and St. Thomas and the BOROUGHS of Orrstown and Shippensburg (Franklin County Portion) and Part of HUNTINGDON County consisting of the TOWNSHIPS of Barree, Brady, Carbon, Cass, Clay, Cromwell, Dublin, Henderson, Hopewell, Jackson, Juniata, Lincoln, Logan, Miller, Morris, Oneida, Penn, Porter, Shirley, Smithfield, Springfield, Spruce Creek, Tell, Todd, Union, Walker, West and Wood and the BOROUGHS of Alexandria, Broad Top City, Cassville, Coalmont, Dudley, Huntingdon, Mapleton, Marklesburg, Mill Creek, Mount Union, Orbisonia, Petersburg, Rockhill, Saltillo, Shade Gap, Shirleysburg and Three Springs.
Total population: 64,708

HOUSE OF REPRESENTATIVES DISTRICTS

Dist. 82 CENTRE County.

Part of CENTRE County consisting of the TOWNSHIPS of Benner, Boggs, Burnside, College, Curtin, Harris, Howard, Liberty, Marion, Snow Shoe and Union and the BOROUGHS of Howard, Milesburg, Snow Shoe, State College (PART, Districts East, East Central [PART, Division 03], North, Northeast, Penn State Univ. (hub), South [PART, Division 02], South Central and Southeast) and Unionville.

Total population: 62,294

Dist. 83 LYCOMING and UNION Counties.

Part of LYCOMING County consisting of the CITY of Williamsport and the TOWNSHIPS of Armstrong, Brady, Clinton, Loyalsock, Susquehanna and Washington and the BOROUGHS of Duboistown, Montgomery and South Williamsport and Part of UNION County consisting of the TOWNSHIPS of Gregg and White Deer.

Total population: 63,798

Dist. 84 LYCOMING and SULLIVAN Counties.

Part of LYCOMING County consisting of the TOWNSHIPS of Anthony, Bastress, Brown, Cascade, Cogan House, Cummings, Eldred, Fairfield, Franklin, Gamble, Hepburn, Jackson, Jordan, Lewis, Limestone, Lycoming, McHenry, McIntyre, McNett, Mifflin, Mill Creek, Moreland, Muncy, Muncy Creek, Nippenose, Old Lycoming, Penn, Piatt, Pine, Plunketts Creek, Porter, Shrewsbury, Upper Fairfield, Watson, Wolf and Woodward and the BOROUGHS of Hughesville, Jersey Shore, Montoursville, Muncy, Picture Rocks and Salladasburg and All of SULLIVAN County.

Total population: 64,134

Dist. 85 JUNIATA, MIFFLIN, SNYDER and UNION Counties.

Part of JUNIATA County consisting of the TOWNSHIPS of Fayette and Monroe; Part of MIFFLIN County consisting of the TOWNSHIPS of Decatur and Derry and the BOROUGH of Burnham; All of SNYDER County and Part of UNION County consisting of the TOWNSHIPS of East Buffalo and Union.

Total population: 66,424

HOUSE OF REPRESENTATIVES DISTRICTS

- Dist. 86 JUNIATA and PERRY Counties.
Part of JUNIATA County consisting of the TOWNSHIPS of Beale, Delaware, Fermanagh, Greenwood, Lack, Milford, Spruce Hill, Susquehanna, Turbett, Tuscarora and Walker and the BOROUGHS of Mifflin, Mifflintown, Port Royal and Thompsontown and All of PERRY County.
Total population: 64,092
- Dist. 87 CUMBERLAND County.
Part of CUMBERLAND County consisting of the TOWNSHIPS of Lower Allen (PART, Precinct 02), Monroe, Silver Spring, South Middleton (PART, Precincts 01, 02, 06, 07, 08 and 09) and Upper Allen and the BOROUGH of Mount Holly Springs.
Total population: 66,300
- Dist. 88 CUMBERLAND County.
Part of CUMBERLAND County consisting of the TOWNSHIPS of Hampden and Lower Allen (PART, Precincts 01, 03, 04, 05 and 06) and the BOROUGHS of Mechanicsburg, New Cumberland and Shiremanstown.
Total population: 64,646
- Dist. 89 FRANKLIN County.
Part of FRANKLIN County consisting of the TOWNSHIPS of Greene, Guilford and Hamilton and the BOROUGH of Chambersburg.
Total population: 66,531
- Dist. 90 FRANKLIN County.
Part of FRANKLIN County consisting of the TOWNSHIPS of Antrim, Montgomery, Peters, Quincy, Warren and Washington and the BOROUGHS of Greencastle, Mercersburg, Mont Alto and Waynesboro.
Total population: 64,923

HOUSE OF REPRESENTATIVES DISTRICTS

- Dist. 91 ADAMS County.
Part of ADAMS County consisting of the TOWNSHIPS of Conewago, Cumberland, Franklin, Freedom, Germany, Hamiltonban, Highland, Liberty, Mount Joy, Mount Pleasant, Straban and Union and the BOROUGHS of Bonneauville, Carroll Valley, Fairfield, Gettysburg, Littlestown and McSherrystown.
Total population: 65,612
- Dist. 92 YORK County.
Part of YORK County consisting of the TOWNSHIPS of Carroll, Dover (PART, District 02), Fairview, Franklin, Monaghan, Newberry, Warrington and Washington and the BOROUGHS of Dillsburg, Franklinton, Goldsboro, Lewisberry, Wellsville and York Haven.
Total population: 66,531
- Dist. 93 YORK County.
Part of YORK County consisting of the TOWNSHIPS of East Hopewell, Fawn, Hopewell, North Hopewell, Springfield and York and the BOROUGHS of Cross Roads, Dallastown, Fawn Grove, Jacobus, Loganville, Shrewsbury, Stewartstown, Winterstown and Yoe.
Total population: 65,319
- Dist. 94 YORK County.
Part of YORK County consisting of the TOWNSHIPS of Chanceford, Lower Chanceford, Lower Windsor, Peach Bottom, Springettsbury (PART, Districts 01, 04, 05, 06 and 08) and Windsor and the BOROUGHS of Delta, East Prospect, Felton, Red Lion, Windsor and Yorkana.
Total population: 63,281
- Dist. 95 YORK County.
Part of YORK County consisting of the CITY of York and the TOWNSHIP of Spring Garden and the BOROUGHS of North York and West York.
Total population: 66,193

HOUSE OF REPRESENTATIVES DISTRICTS

- Dist. 96 LANCASTER County.
Part of LANCASTER County consisting of the CITY of Lancaster (PART, Wards 01, 02 [PART, Division 01], 05, 06 [PART, Divisions 01, 02, 03, 04, 05, 06 and 07] and 09) and the TOWNSHIP of Manheim (PART, Districts 01, 03, 04, 05, 07 A, 07 B, 08, 09, 10, 11, 14, 15, 16, 17, 18, 19, 20, 21, 22 and 23) and the BOROUGH of East Petersburg.
Total population: 63,476
- Dist. 97 LANCASTER County.
Part of LANCASTER County consisting of the TOWNSHIPS of Conestoga, East Lampeter, Manheim (PART, Districts 02, 06, 12 and 13), Manor (PART, Districts Hershey Mill, Indiantown, Leisure, Manor, New, New East and Washington Boro), Pequea and West Lampeter.
Total population: 65,859
- Dist. 98 LANCASTER and LEBANON Counties.
Part of LANCASTER County consisting of the TOWNSHIPS of Conoy, East Donegal, Mount Joy and West Donegal and the BOROUGHS of Elizabethtown, Marietta and Mount Joy and Part of LEBANON County consisting of the TOWNSHIPS of South Annville and South Londonderry and the BOROUGH of Mount Gretna.
Total population: 66,784
- Dist. 99 BERKS and LANCASTER Counties.
Part of BERKS County consisting of the TOWNSHIPS of Brecknock, Cumru (PART, Districts 03 and 05) and Spring (PART, Districts 11 and 12) and the BOROUGHS of Adamstown (Berks County Portion) and Mohnton and Part of LANCASTER County consisting of the TOWNSHIPS of Brecknock, Caernarvon, East Cocalico, East Earl, Salisbury (PART, District Cambridge) and West Cocalico and the BOROUGHS of Adamstown (Lancaster County Portion), Denver and Terre Hill.
Total population: 64,103

HOUSE OF REPRESENTATIVES DISTRICTS

- Dist. 100 LANCASTER County.
Part of LANCASTER County consisting of the TOWNSHIPS of Bart, Colerain, Drumore, East Drumore, Eden, Fulton, Little Britain, Martic, Paradise, Providence, Sadsbury, Salisbury (PART, Districts Gap and White Horse) and Strasburg and the BOROUGHS of Christiana, Quarryville and Strasburg.
Total population: 64,207
- Dist. 101 LEBANON County.
Part of LEBANON County consisting of the CITY of Lebanon and the TOWNSHIPS of North Cornwall, North Lebanon, South Lebanon, West Cornwall and West Lebanon and the BOROUGH of Cornwall.
Total population: 65,422
- Dist. 102 LEBANON County.
Part of LEBANON County consisting of the TOWNSHIPS of Annville, Bethel, East Hanover, Heidelberg, Jackson, Millcreek, North Annville, North Londonderry, Swatara and Union and the BOROUGHS of Cleona, Jonestown, Myerstown, Palmyra and Richland.
Total population: 65,771
- Dist. 103 CUMBERLAND and DAUPHIN Counties.
Part of CUMBERLAND County consisting of the TOWNSHIP of East Pennsboro and the BOROUGHS of Camp Hill, Lemoyne and Wormleysburg and Part of DAUPHIN County consisting of the CITY of Harrisburg (PART, Wards 01 [PART, Division 01], 03, 04, 05, 06, 07, 08, 09 [PART, Division 01], 10, 11, 12, 14 and 15).
Total population: 64,346
- Dist. 104 DAUPHIN County.
Part of DAUPHIN County consisting of the CITY of Harrisburg (PART, Wards 01 [PART, Divisions 02 and 03], 02, 09 [PART, Divisions 02, 03, 04 and 05] and 13) and the TOWNSHIPS of Lower Swatara (PART, District 03) and Swatara and the BOROUGHS of Highspire, Paxtang and Steelton.
Total population: 65,491

HOUSE OF REPRESENTATIVES DISTRICTS

- Dist. 105 DAUPHIN County.
Part of DAUPHIN County consisting of the TOWNSHIPS of Lower Paxton (PART, Districts 01, 02, 05, 06, 07, 08, 10, 11, 12, 13, 14, 17, 18, 20, 23, 25 and 26) and Susquehanna and the BOROUGH of Penbrook.
Total population: 62,825
- Dist. 106 DAUPHIN County.
Part of DAUPHIN County consisting of the TOWNSHIPS of Conewago, Derry, East Hanover, Londonderry, Lower Swatara (PART, Districts 01, 02 and 04) and South Hanover and the BOROUGHs of Hummelstown, Middletown and Royalton.
Total population: 66,872
- Dist. 107 NORTHUMBERLAND and SCHUYLKILL Counties.
Part of NORTHUMBERLAND County consisting of the CITY of Shamokin and the TOWNSHIPS of Coal, East Cameron, Jackson, Jordan, Little Mahanoy, Lower Augusta, Lower Mahanoy, Mount Carmel, Ralpho, Shamokin, Upper Mahanoy, Washington, West Cameron and Zerbe and the BOROUGHs of Herndon, Kulpmont, Marion Heights and Mount Carmel and Part of SCHUYLKILL County consisting of the TOWNSHIPS of Barry, Eldred, Foster, Frailey, Hegins, Hubley, Pine Grove, Porter, Reilly, Tremont, Upper Mahantongo and Washington and the BOROUGHs of Pine Grove, Tower City and Tremont.
Total population: 65,921
- Dist. 108 MONTOUR and NORTHUMBERLAND Counties.
All of MONTOUR County and Part of NORTHUMBERLAND County consisting of the CITY of Sunbury and the TOWNSHIPS of Delaware, East Chillisquaque, Lewis, Point, Rockefeller, Rush, Turbot, Upper Augusta and West Chillisquaque and the BOROUGHs of McEwensville, Milton, Northumberland, Riverside, Snyderstown, Turbotville and Watsontown.
Total population: 65,258
- Dist. 109 COLUMBIA County.
; All of COLUMBIA County.
Total population: 64,825

HOUSE OF REPRESENTATIVES DISTRICTS

- Dist. 110 BRADFORD and WYOMING Counties.
Part of BRADFORD County consisting of the TOWNSHIPS of Albany, Asylum, Athens, Herrick, Litchfield, Orwell, Pike, Rome, Sheshequin, Standing Stone, Stevens, Terry, Tuscarora, Ulster, Warren, Wilmot, Windham, Wyalusing and Wysox and the BOROUGHS of Athens, Leraysville, New Albany, Rome, Sayre, South Waverly, Towanda and Wyalusing and All of WYOMING County.
Total population: 63,536
- Dist. 111 SUSQUEHANNA and WAYNE Counties.
All of SUSQUEHANNA County and Part of WAYNE County consisting of the TOWNSHIPS of Berlin, Buckingham, Canaan, Clinton, Damascus, Dyberry, Lebanon, Manchester, Mount Pleasant, Oregon, Preston, Scott and Texas and the BOROUGHS of Bethany, Honesdale, Prompton, Starrucca and Waymart.
Total population: 65,251
- Dist. 112 LACKAWANNA County.
Part of LACKAWANNA County consisting of the CITY of Carbondale and the TOWNSHIPS of Carbondale, Fell and Jefferson and the BOROUGHS of Archbald, Blakely, Dunmore, Jermyn, Jessup, Mayfield, Olyphant, Throop and Vandling.
Total population: 62,766
- Dist. 113 LACKAWANNA County.
Part of LACKAWANNA County consisting of the CITY of Scranton (PART, Wards 04 [PART, Division 01], 05, 06, 09, 10, 11, 12, 14, 15, 16, 17, 19, 20, 22 and 24) and the TOWNSHIPS of Clifton, Covington, Elmhurst, Madison, Roaring Brook, Spring Brook and Thornhurst and the BOROUGH of Moscow.
Total population: 62,709

HOUSE OF REPRESENTATIVES DISTRICTS

- Dist. 114 LACKAWANNA County.
Part of LACKAWANNA County consisting of the CITY of Scranton (PART, Wards 01, 02, 03, 04 [PART, Division 02], 07, 13, 21 and 23) and the TOWNSHIPS of Benton, Greenfield, North Abington, Scott, South Abington and Waverly and the BOROUGHS of Clarks Green, Clarks Summit and Dickson City.
Total population: 62,413
- Dist. 115 MONROE County.
Part of MONROE County consisting of the TOWNSHIPS of Barrett, Coolbaugh, Middle Smithfield (PART, District West), Paradise, Pocono, Price and Stroud (PART, Districts 02, 04 and 05) and the BOROUGH of Mount Pocono.
Total population: 62,673
- Dist. 116 LUZERNE and SCHUYLKILL Counties.
Part of LUZERNE County consisting of the CITY of Hazleton and the TOWNSHIP of Hazle and the BOROUGH of West Hazleton and Part of SCHUYLKILL County consisting of the TOWNSHIPS of East Union, Kline, Mahanoy, North Union and Union and the BOROUGHS of Mahanoy City, McAdoo, Ringtown and Shenandoah.
Total population: 63,945
- Dist. 117 LUZERNE County.
Part of LUZERNE County consisting of the TOWNSHIPS of Black Creek, Butler, Conyngham, Dennison, Dorrance, Fairmount, Foster, Hollenback, Hunlock, Huntington, Lake, Lehman, Nescopeck, Ross, Salem, Slocum, Sugarloaf and Union and the BOROUGHS of Conyngham, Dallas, Freeland, Harveys Lake, Jeddo, Nescopeck, New Columbus, Nuangola, Penn Lake Park, Shickshinny and White Haven.
Total population: 61,755

HOUSE OF REPRESENTATIVES DISTRICTS

- Dist. 118 LACKAWANNA and LUZERNE Counties.
Part of LACKAWANNA County consisting of the TOWNSHIPS of Glenburn, La Plume, Newton, Ransom and West Abington and the BOROUGHS of Dalton, Moosic, Old Forge and Taylor and Part of LUZERNE County consisting of the CITY of Pittston and the TOWNSHIPS of Jenkins and Pittston and the BOROUGHS of Avoca, Dupont, Duryea, Hughestown, Laflin, West Pittston and Yatesville.
Total population: 61,770
- Dist. 119 LUZERNE County.
Part of LUZERNE County consisting of the CITY of Nanticoke and the TOWNSHIPS of Fairview, Hanover, Newport, Plymouth, Rice and Wright and the BOROUGHS of Ashley, Edwardsville, Larksville, Plymouth, Sugar Notch and Warrior Run.
Total population: 61,334
- Dist. 120 LUZERNE County.
Part of LUZERNE County consisting of the TOWNSHIPS of Dallas, Exeter, Franklin, Jackson and Kingston and the BOROUGHS of Courtdale, Exeter, Forty Fort, Kingston, Luzerne, Pringle, Swoyersville, West Wyoming and Wyoming.
Total population: 61,645
- Dist. 121 LUZERNE County.
Part of LUZERNE County consisting of the CITY of Wilkes-Barre and the TOWNSHIPS of Bear Creek, Buck, Plains and Wilkes-Barre and the BOROUGHS of Bear Creek Village and Laurel Run.
Total population: 61,466
- Dist. 122 CARBON County.
; All of CARBON County.
Total population: 64,866

HOUSE OF REPRESENTATIVES DISTRICTS

- Dist. 123 SCHUYLKILL County.
Part of SCHUYLKILL County consisting of the CITY of Pottsville and the TOWNSHIPS of Blythe, Branch, Butler, Cass, East Norwegian, New Castle, North Manheim, Norwegian, Wayne and West Mahanoy and the BOROUGHS of Ashland (Schuylkill County Portion), Cressona, Frackville, Gilberton, Girardville, Gordon, Mechanicsville, Middleport, Minersville, Mount Carbon, New Philadelphia, Palo Alto, Port Carbon, Schuylkill Haven and St. Clair.
Total population: 65,886
- Dist. 124 BERKS and SCHUYLKILL Counties.
Part of BERKS County consisting of the TOWNSHIPS of Albany, Greenwich, Maxatawny, Tilden, Upper Bern, Upper Tulpehocken and Windsor and the BOROUGHS of Hamburg, Kutztown and Lenhartsville and Part of SCHUYLKILL County consisting of the TOWNSHIPS of Delano, East Brunswick, Rush, Ryan, Schuylkill, South Manheim, Walker, West Brunswick and West Penn and the BOROUGHS of Auburn, Coaldale, Deer Lake, Landingville, New Ringgold, Orwigsburg, Port Clinton and Tamaqua.
Total population: 64,846
- Dist. 125 DAUPHIN County.
Part of DAUPHIN County consisting of the TOWNSHIPS of Halifax, Jackson, Jefferson, Lower Paxton (PART, Districts 03, 04, 09, 15, 16, 19, 21, 22, 24 and 27), Lykens, Middle Paxton, Mifflin, Reed, Rush, Upper Paxton, Washington, Wayne, West Hanover, Wiconisco and Williams and the BOROUGHS of Berrysburg, Dauphin, Elizabethville, Gratz, Halifax, Lykens, Millersburg, Pillow and Williamstown.
Total population: 64,693
- Dist. 126 BERKS County.
Part of BERKS County consisting of the CITY of Reading (PART, Wards 12 [PART, Division 05], 13, 14 [PART, Division 06], 16 [PART, Division 05] and 17) and the TOWNSHIPS of Exeter (PART, Precincts 04, 05 and 11), Lower Alsace and Muhlenberg and the BOROUGHS of Laureldale, Mount Penn and St. Lawrence.
Total population: 63,936

HOUSE OF REPRESENTATIVES DISTRICTS

- Dist. 127 BERKS County.
Part of BERKS County consisting of the CITY of Reading (PART, Wards 01, 02, 03, 04, 05, 07, 08, 09, 10, 11, 12 [PART, Divisions 01 and 03], 16 [PART, Divisions 01, 02 and 04] and 18) and the TOWNSHIP of Cumru (PART, Districts 06 and 07) and the BOROUGHs of Kenhorst and Shillington.
Total population: 62,627
- Dist. 128 BERKS County.
Part of BERKS County consisting of the TOWNSHIPS of Amity, Caernarvon, Cumru (PART, Districts 01, 02 and 04), Douglass, Exeter (PART, Precincts 01, 02, 03, 06, 07, 08, 09 and 10), Robeson and Union and the BOROUGHs of Birdsboro and New Morgan.
Total population: 62,731
- Dist. 129 BERKS County.
Part of BERKS County consisting of the CITY of Reading (PART, Wards 06, 14 [PART, Divisions 01, 04 and 05], 15 and 19) and the TOWNSHIP of Spring (PART, Districts 01, 02, 03, 04, 06, 09, 10 and 13) and the BOROUGHs of Sinking Spring, West Reading and Wyomissing.
Total population: 63,444
- Dist. 130 BERKS County.
Part of BERKS County consisting of the TOWNSHIPS of Alsace, Colebrookdale, District, Earl, Hereford, Longswamp, Maiden creek, Oley, Pike, Richmond, Rockland, Ruscombmanor and Washington and the BOROUGHs of Bally, Bechtelsville, Boyertown, Fleetwood, Lyons and Topton.
Total population: 65,179

HOUSE OF REPRESENTATIVES DISTRICTS

- Dist. 131 LEHIGH, MONTGOMERY and NORTHAMPTON Counties.
Part of LEHIGH County consisting of the TOWNSHIPS of Lower Milford, Salisbury (PART, Ward 03 [PART, Division 01]), Upper Milford and Upper Saucon and the BOROUGH of Coopersburg; Part of MONTGOMERY County consisting of the TOWNSHIPS of Marlborough, Salford and Upper Hanover and the BOROUGHs of East Greenville, Green Lane, Pennsburg and Red Hill and Part of NORTHAMPTON County consisting of the TOWNSHIP of Lower Saucon (PART, Districts 01, 02, 04, 07 and 08).
Total population: 65,219
- Dist. 132 LEHIGH County.
Part of LEHIGH County consisting of the CITY of Allentown (PART, Wards 08 [PART, Divisions 04 and 07], 11 [PART, Divisions 04, 05, 06 and 07], 13 [PART, Division 04], 17 and 18) and the TOWNSHIPS of South Whitehall and Upper Macungie (PART, Districts 01, 02, 04, 05 and 06).
Total population: 63,677
- Dist. 133 LEHIGH County.
Part of LEHIGH County consisting of the CITY of Bethlehem (Lehigh County Portion) and the TOWNSHIPS of Hanover and Whitehall and the BOROUGHs of Catasauqua, Coplay and Fountain Hill.
Total population: 65,425
- Dist. 134 LEHIGH County.
Part of LEHIGH County consisting of the CITY of Allentown (PART, Wards 02, 03, 11 [PART, Divisions 01 and 03], 12, 13 [PART, Divisions 01, 02 and 03], 16 and 19) and the TOWNSHIP of Salisbury (PART, Wards 04 and 05) and the BOROUGH of Emmaus.
Total population: 62,882
- Dist. 135 NORTHAMPTON County.
Part of NORTHAMPTON County consisting of the CITY of Bethlehem (Northampton County Portion) and the TOWNSHIP of Hanover (PART, Districts 01, 02, 03, 04 and 06).
Total population: 65,793

HOUSE OF REPRESENTATIVES DISTRICTS

- Dist. 136 NORTHAMPTON County.
Part of NORTHAMPTON County consisting of the CITY of Easton and the TOWNSHIPS of Lower Saucon (PART, Districts 03, 05 and 06), Palmer (PART, Districts Eastern and Western [PART, Division 01]) and Williams and the BOROUGHs of Freemansburg, Glendon, Hellertown, West Easton and Wilson.
Total population: 63,648
- Dist. 137 NORTHAMPTON County.
Part of NORTHAMPTON County consisting of the TOWNSHIPS of Bethlehem, Hanover (PART, District 05), Lower Nazareth, Palmer (PART, Districts Middle, Upper Eastern, Upper Western and Western [PART, Division 02]) and Upper Nazareth and the BOROUGHs of Nazareth and Tatamy.
Total population: 65,856
- Dist. 138 NORTHAMPTON County.
Part of NORTHAMPTON County consisting of the TOWNSHIPS of Bushkill, Forks, Lower Mount Bethel, Moore (PART, Districts Eastern and Pt. Phillips), Plainfield, Upper Mount Bethel and Washington and the BOROUGHs of Bangor, Chapman, East Bangor, Pen Argyl, Portland, Roseto, Stockertown and Wind Gap.
Total population: 66,215
- Dist. 139 PIKE and WAYNE Counties.
Part of PIKE County consisting of the TOWNSHIPS of Blooming Grove, Dingman, Greene, Lackawaxen, Milford, Palmyra, Shohola and Westfall and the BOROUGHs of Matamoras and Milford and Part of WAYNE County consisting of the TOWNSHIPS of Cherry Ridge, Dreher, Lake, Lehigh, Palmyra, Paupack, Salem, South Canaan and Sterling and the BOROUGH of Hawley.
Total population: 63,297
- Dist. 140 BUCKS County.
Part of BUCKS County consisting of the TOWNSHIPS of Falls and Middletown (PART, District Lower [PART, Divisions 03, 04, 05, 06, 07, 08, 09, 10, 11 and 12]) and the BOROUGHs of Morrisville and Tullytown.
Total population: 61,806

HOUSE OF REPRESENTATIVES DISTRICTS

- Dist. 141 BUCKS County.
Part of BUCKS County consisting of the TOWNSHIP of Bristol and the BOROUGH of Bristol.
Total population: 64,322
- Dist. 142 BUCKS County.
Part of BUCKS County consisting of the TOWNSHIPS of Lower Southampton, Middletown (PART, Districts Lower [PART, Divisions 01, 02 and 13] and Upper) and Northampton (PART, Districts 09, 10 and 14) and the BOROUGHS of Langhorne, Langhorne Manor and Penndel.
Total population: 65,233
- Dist. 143 BUCKS County.
Part of BUCKS County consisting of the TOWNSHIPS of Bedminster, Hilltown, New Britain (PART, Districts East and West), Plumstead and Tinicum and the BOROUGHS of Dublin, Perkasio, Sellersville and Silverdale.
Total population: 65,742
- Dist. 144 BUCKS County.
Part of BUCKS County consisting of the TOWNSHIPS of New Britain (PART, District South), Warminster and Warrington and the BOROUGH of Ivyland.
Total population: 65,208
- Dist. 145 BUCKS County.
Part of BUCKS County consisting of the TOWNSHIPS of Bridgeton, Durham, East Rockhill, Haycock, Milford, Nockamixon, Richland, Springfield and West Rockhill and the BOROUGHS of Quakertown, Richlandtown, Riegelsville, Telford (Bucks County Portion) and Trumbauersville.
Total population: 63,152
- Dist. 146 MONTGOMERY County.
Part of MONTGOMERY County consisting of the TOWNSHIPS of Limerick, Lower Pottsgrove and West Pottsgrove and the BOROUGHS of Pottstown and Royersford.
Total population: 65,008

HOUSE OF REPRESENTATIVES DISTRICTS

- Dist. 147 MONTGOMERY County.
Part of MONTGOMERY County consisting of the TOWNSHIPS of Douglass, Franconia (PART, Precincts 01, 03, 04, 06 and 07), Lower Frederick, Lower Salford, New Hanover, Upper Frederick, Upper Pottsgrove and Upper Salford.
Total population: 65,711
- Dist. 148 MONTGOMERY County.
Part of MONTGOMERY County consisting of the TOWNSHIPS of Lower Merion (PART, Wards 01, 02, 03, 05 [PART, Divisions 01 and 02], 07, 09, 12, 13 and 14) and Whitemarsh and the BOROUGH of Narberth.
Total population: 63,587
- Dist. 149 MONTGOMERY County.
Part of MONTGOMERY County consisting of the TOWNSHIPS of Lower Merion (PART, Wards 04, 05 [PART, Division 03], 06, 08, 10 and 11) and Upper Merion and the BOROUGHs of Bridgeport and West Conshohocken.
Total population: 64,410
- Dist. 150 MONTGOMERY County.
Part of MONTGOMERY County consisting of the TOWNSHIPS of Lower Providence, Upper Providence and West Norriton (PART, District 03) and the BOROUGHs of Collegeville and Trappe.
Total population: 63,779
- Dist. 151 MONTGOMERY County.
Part of MONTGOMERY County consisting of the TOWNSHIPS of Horsham, Montgomery (PART, Districts 04, 05, 06, 07 and 08) and Upper Dublin (PART, Districts 01 [PART, Division 02], 02 [PART, Division 03], 03, 06 and 07) and the BOROUGH of Ambler.
Total population: 63,765

HOUSE OF REPRESENTATIVES DISTRICTS

- Dist. 152 MONTGOMERY County.
Part of MONTGOMERY County consisting of the TOWNSHIPS of Abington (PART, Wards 05, 08, 10 [PART, Division 02], 14 [PART, Division 01] and 15 [PART, Division 02]), Lower Moreland and Upper Moreland and the BOROUGHS of Bryn Athyn and Hatboro.
Total population: 61,386
- Dist. 153 MONTGOMERY County.
Part of MONTGOMERY County consisting of the TOWNSHIPS of Abington (PART, Wards 01, 02, 03, 04, 06, 07, 09, 10 [PART, Divisions 01 and 03], 11, 12, 13, 14 [PART, Division 02] and 15 [PART, Division 01]) and Upper Dublin (PART, Districts 01 [PART, Divisions 01 and 03], 02 [PART, Divisions 01 and 02], 04 and 05) and the BOROUGH of Rockledge.
Total population: 62,313
- Dist. 154 MONTGOMERY County.
Part of MONTGOMERY County consisting of the TOWNSHIPS of Cheltenham and Springfield and the BOROUGH of Jenkintown.
Total population: 63,038
- Dist. 155 CHESTER County.
Part of CHESTER County consisting of the TOWNSHIPS of Caln (PART, District 04), East Brandywine, Upper Uwchlan, Uwchlan, Wallace and West Brandywine and the BOROUGH of Downingtown.
Total population: 64,311
- Dist. 156 CHESTER County.
Part of CHESTER County consisting of the TOWNSHIPS of East Bradford, East Goshen (PART, Precincts 01, 02, 03, 04, 07, 08 and 09) and West Goshen and the BOROUGH of West Chester.
Total population: 66,169
- Dist. 157 CHESTER County.
Part of CHESTER County consisting of the TOWNSHIPS of Easttown, Schuylkill, Tredyffrin and Willistown.
Total population: 62,988

HOUSE OF REPRESENTATIVES DISTRICTS

- Dist. 158 CHESTER County.
Part of CHESTER County consisting of the TOWNSHIPS of East Fallowfield, East Marlborough, Kennett, New Garden, Newlin, Pocopson, West Bradford and West Marlborough and the BOROUGHS of Avondale and Kennett Square.
Total population: 62,792
- Dist. 159 DELAWARE County.
Part of DELAWARE County consisting of the CITY of Chester and the TOWNSHIPS of Lower Chichester and Upper Chichester and the BOROUGHS of Eddystone, Marcus Hook, Parkside and Trainer.
Total population: 61,801
- Dist. 160 CHESTER and DELAWARE Counties.
Part of CHESTER County consisting of the TOWNSHIPS of Birmingham, Pennsbury, Thornbury and Westtown and Part of DELAWARE County consisting of the TOWNSHIPS of Bethel, Chadds Ford, Concord and Thornbury and the BOROUGH of Chester Heights.
Total population: 63,956
- Dist. 161 DELAWARE County.
Part of DELAWARE County consisting of the TOWNSHIPS of Aston, Chester, Middletown (PART, Districts 01 and 02 [PART, Divisions 01 and 02]), Nether Providence and Ridley (PART, Wards 01 [PART, Divisions 01 and 03], 02, 05 [PART, Division 01] and 07) and the BOROUGHS of Brookhaven, Rose Valley and Upland.
Total population: 63,804
- Dist. 162 DELAWARE County.
Part of DELAWARE County consisting of the TOWNSHIPS of Darby (PART, Wards 01 and 02) and Ridley (PART, Wards 01 [PART, Division 02], 03, 04, 05 [PART, Division 02], 06, 08 and 09) and the BOROUGHS of Folcroft, Glenolden, Norwood, Prospect Park, Ridley Park, Rutledge and Sharon Hill.
Total population: 64,947

HOUSE OF REPRESENTATIVES DISTRICTS

- Dist. 163 DELAWARE County.
Part of DELAWARE County consisting of the TOWNSHIPS of Darby (PART, Wards 03, 04 and 05) and Upper Darby (PART, Districts 01, 02, 03 [PART, Divisions 01, 02, 03, 04, 05, 08, 09, 10 and 11] and 05 [PART, Divisions 04, 06, 08 and 09]) and the BOROUGHS of Aldan, Clifton Heights and Collingdale.
Total population: 63,755
- Dist. 164 DELAWARE County.
Part of DELAWARE County consisting of the TOWNSHIP of Upper Darby (PART, Districts 03 [PART, Divisions 06 and 07], 04, 05 [PART, Divisions 01, 02, 03, 05, 07 and 10], 06 and 07) and the BOROUGHS of East Lansdowne, Lansdowne and Millbourne.
Total population: 63,129
- Dist. 165 DELAWARE County.
Part of DELAWARE County consisting of the TOWNSHIPS of Marple (PART, Wards 04 [PART, Division 02], 05, 06 and 07), Springfield and Upper Providence and the BOROUGHS of Media, Morton and Swarthmore.
Total population: 62,800
- Dist. 166 DELAWARE County.
Part of DELAWARE County consisting of the TOWNSHIPS of Haverford and Marple (PART, Wards 01, 02, 03 and 04 [PART, Divisions 01 and 03]).
Total population: 63,050
- Dist. 167 CHESTER County.
Part of CHESTER County consisting of the TOWNSHIPS of Charlestown, East Caln, East Goshen (PART, Precincts 05 and 06), East Whiteland, West Pikeland, West Vincent and West Whiteland and the BOROUGH of Malvern.
Total population: 63,435
- Dist. 168 DELAWARE County.
Part of DELAWARE County consisting of the TOWNSHIPS of Edgmont, Middletown (PART, Districts 02 [PART, Division 03], 03 and 04), Newtown and Radnor.
Total population: 62,978

HOUSE OF REPRESENTATIVES DISTRICTS

Dist. 169 YORK County.

Part of YORK County consisting of the TOWNSHIPS of Codorus, Manheim, Penn, Shrewsbury and West Manheim and the BOROUGHS of Glen Rock, Hanover, Jefferson, New Freedom and Railroad.

Total population: 64,977

Dist. 170 PHILADELPHIA County.

Part of PHILADELPHIA County consisting of the CITY of Philadelphia (PART, Wards 58 [PART, Divisions 03, 04, 05, 06, 07, 08, 12, 20, 21, 22, 23, 24, 25, 29, 30, 31, 32, 33, 34, 35, 37, 38, 39, 40, 41 and 43] and 66 [PART, Divisions 01, 02, 03, 04, 05, 06, 07, 08, 09, 11, 12, 13, 14, 15, 16, 17, 20, 22, 23, 24, 30, 33, 34, 35, 36, 38, 39, 41, 42, 44 and 45]).

Total population: 62,661

Dist. 171 CENTRE and MIFFLIN Counties.

Part of CENTRE County consisting of the TOWNSHIPS of Gregg, Haines, Miles, Penn, Potter, Spring and Walker and the BOROUGHS of Bellefonte, Centre Hall and Millheim and Part of MIFFLIN County consisting of the TOWNSHIPS of Armagh, Bratton, Brown, Granville, Menno, Oliver, Union and Wayne and the BOROUGHS of Juniata Terrace, Kistler, Lewistown, McVeytown and Newton Hamilton.

Total population: 65,554

Dist. 172 PHILADELPHIA County.

Part of PHILADELPHIA County consisting of the CITY of Philadelphia (PART, Wards 56 [PART, Divisions 01, 02, 03, 04, 05, 06, 07, 08, 09, 10, 13, 14, 15, 16, 33, 34, 36, 37 and 40], 58 [PART, Divisions 01, 02, 09, 10, 11, 13, 14, 15, 16, 17, 18, 19, 26, 27, 28, 36, 42 and 44] and 63).

Total population: 64,450

HOUSE OF REPRESENTATIVES DISTRICTS

- Dist. 173 PHILADELPHIA County.
Part of PHILADELPHIA County consisting of the CITY of Philadelphia (PART, Wards 41 [PART, Divisions 15, 16, 17, 18, 19, 20, 21, 22, 23, 24, 25 and 26], 57 [PART, Divisions 01, 13, 14, 17, 18, 22 and 28], 64 [PART, Divisions 01, 02, 03, 04, 05, 06, 07, 08, 09, 10, 11, 13, 14, 15, 16, 17 and 18] and 65).
Total population: 62,913
- Dist. 174 PHILADELPHIA County.
Part of PHILADELPHIA County consisting of the CITY of Philadelphia (PART, Wards 56 [PART, Divisions 11, 12, 17, 18, 19, 20, 21, 22, 23, 24, 25, 26, 27, 28, 29, 30, 31, 32, 35, 38, 39 and 41], 57 [PART, Divisions 02, 03, 04, 05, 06, 07, 08, 09, 10, 11, 12, 15, 16, 19, 20, 21, 23, 24, 25, 26 and 27] and 66 [PART, Divisions 10, 18, 19, 21, 25, 26, 27, 28, 29, 31, 32, 37, 40, 43 and 46]).
Total population: 62,812
- Dist. 175 PHILADELPHIA County.
Part of PHILADELPHIA County consisting of the CITY of Philadelphia (PART, Wards 02 [PART, Divisions 01, 02, 13, 14, 15, 16, 25, 26, 27, 28 and 29], 05 [PART, Divisions 01, 02, 03, 04, 05, 10, 12, 13, 15, 16, 17, 18, 19, 20, 21, 23, 24, 25, 26, 27, 30, 31, 32, 33, 34, 35, 36 and 37], 18 [PART, Divisions 01, 02, 04, 05, 06, 07, 10, 11, 12, 18 and 19] and 31 [PART, Divisions 03, 04, 05, 06, 13 and 15]).
Total population: 62,108
- Dist. 176 MONROE County.
Part of MONROE County consisting of the TOWNSHIPS of Chestnuthill, Eldred, Hamilton, Jackson, Polk, Ross, Tobyhanna and Tunkhannock.
Total population: 62,863

HOUSE OF REPRESENTATIVES DISTRICTS

- Dist. 177 PHILADELPHIA County.
Part of PHILADELPHIA County consisting of the CITY of Philadelphia (PART, Wards 23 [PART, Division 13], 25 [PART, Divisions 01, 03, 04, 05, 06, 07, 08, 10, 11, 12, 22 and 23], 31 [PART, Divisions 07, 08, 10, 11, 12, 14, 16, 17, 18 and 19], 41 [PART, Divisions 01, 02, 03, 04, 05, 06, 07, 08, 09, 10, 11, 13 and 14], 45 [PART, Divisions 01, 02, 03, 04, 05, 06, 07, 12, 15, 20, 22, 23, 24 and 25], 55 [PART, Divisions 01 and 02] and 62 [PART, Divisions 03, 05, 07, 10, 11, 12, 13, 15, 16, 17, 18 and 19]).
Total population: 62,232
- Dist. 178 BUCKS County.
Part of BUCKS County consisting of the TOWNSHIPS of Northampton (PART, Districts 01, 02, 03, 04, 05, 06, 07, 08, 11, 12, 13, 15, 16, 17 and 18), Upper Southampton, Warwick and Wrightstown.
Total population: 65,518
- Dist. 179 PHILADELPHIA County.
Part of PHILADELPHIA County consisting of the CITY of Philadelphia (PART, Wards 23 [PART, Divisions 01, 02, 03, 04, 05, 06, 07, 08, 09, 10, 11, 12, 14, 15, 16, 17, 18, 19, 20, 21, 22 and 23], 33 [PART, Divisions 01 and 05], 35 [PART, Divisions 21, 22, 23, 24, 26, 27, 28, 29 and 30], 42 [PART, Divisions 01, 12, 13, 14, 15, 16, 17, 18, 19, 20, 21, 23, 24 and 25] and 62 [PART, Divisions 01, 02, 04, 06, 08 and 09]).
Total population: 61,563
- Dist. 180 PHILADELPHIA County.
Part of PHILADELPHIA County consisting of the CITY of Philadelphia (PART, Wards 07 [PART, Divisions 05, 06, 07, 08, 09, 10, 11, 12, 13, 14, 15, 16, 17, 18, 19, 20, 21, 22 and 23], 25 [PART, Divisions 02, 09, 13, 14, 15, 16, 17, 18, 19, 20, 21 and 24], 33 [PART, Divisions 02, 03, 04, 06, 07, 08, 09, 10, 11, 12, 13, 14, 15, 16, 17, 18, 19, 20, 21, 22, 23 and 24] and 45 [PART, Divisions 08, 09, 10, 11, 13, 14, 16, 17, 18, 19 and 21]).
Total population: 62,540

HOUSE OF REPRESENTATIVES DISTRICTS

- Dist. 181 PHILADELPHIA County.
Part of PHILADELPHIA County consisting of the CITY of Philadelphia (PART, Wards 08 [PART, Divisions 25, 26, 30 and 32], 14, 15 [PART, Divisions 03, 07 and 10], 18 [PART, Divisions 09, 14, 15 and 16], 20, 37 [PART, Divisions 01, 02, 03, 04, 05, 06, 07, 08, 09, 10, 11, 12, 14, 17 and 18] and 47).
Total population: 62,079
- Dist. 182 PHILADELPHIA County.
Part of PHILADELPHIA County consisting of the CITY of Philadelphia (PART, Wards 02 [PART, Divisions 03, 04, 05, 06, 07, 08, 09, 10, 11, 12, 17, 18, 19, 20, 21, 22, 23 and 24], 05 [PART, Divisions 06, 07, 08, 09, 11, 14, 22, 28 and 29], 08 [PART, Divisions 01, 02, 03, 04, 05, 06, 07, 08, 09, 10, 11, 12, 13, 14, 15, 16, 20, 21, 27, 28, 33, 34 and 35] and 30 [PART, Divisions 01, 02, 03, 06, 07, 08, 09, 15 and 16]).
Total population: 66,317
- Dist. 183 LEHIGH and NORTHAMPTON Counties.
Part of LEHIGH County consisting of the TOWNSHIPS of Lowhill and North Whitehall and the BOROUGH of Slatington and Part of NORTHAMPTON County consisting of the TOWNSHIPS of Allen, East Allen, Lehigh and Moore (PART, Districts Beersville and Klecknersville) and the BOROUGHS of Bath, North Catasauqua, Northampton and Walnutport.
Total population: 66,148
- Dist. 184 PHILADELPHIA County.
Part of PHILADELPHIA County consisting of the CITY of Philadelphia (PART, Wards 01 and 39).
Total population: 64,108

HOUSE OF REPRESENTATIVES DISTRICTS

- Dist. 185 DELAWARE and PHILADELPHIA Counties.
Part of DELAWARE County consisting of the TOWNSHIP of Tinicum and the BOROUGH of Colwyn and Part of PHILADELPHIA County consisting of the CITY of Philadelphia (PART, Wards 26, 40 [PART, Divisions 01, 03, 04, 06, 12, 13, 14, 15, 16, 17, 18, 19, 22, 27, 28, 29, 30, 31, 32, 35, 36, 37, 38, 39, 40, 41, 42, 43, 44, 45, 46, 48, 49, 50 and 51] and 48 [PART, Divisions 08, 12 and 17])).
Total population: 61,863
- Dist. 186 PHILADELPHIA County.
Part of PHILADELPHIA County consisting of the CITY of Philadelphia (PART, Wards 30 [PART, Divisions 04, 05, 10, 11, 12, 13, 14 and 17], 36, 48 [PART, Divisions 01, 02, 03, 04, 05, 06, 07, 09, 10, 11, 13, 14, 15, 16, 18, 19, 20, 21, 22 and 23] and 51 [PART, Divisions 03, 09, 10, 11, 12, 21, 22, 24 and 25])).
Total population: 62,436
- Dist. 187 LEHIGH County.
Part of LEHIGH County consisting of the TOWNSHIPS of Heidelberg, Lower Macungie, Lynn, Upper Macungie (PART, Districts 03, 07 and 08), Washington and Weisenberg and the BOROUGHs of Alburtis and Macungie.
Total population: 66,296
- Dist. 188 PHILADELPHIA County.
Part of PHILADELPHIA County consisting of the CITY of Philadelphia (PART, Wards 27, 46, 51 [PART, Divisions 01, 02, 05, 06, 07, 08, 14, 15 and 23] and 60 [PART, Divisions 01, 02, 03, 08, 09, 10, 12, 13 and 23])).
Total population: 61,778
- Dist. 189 MONROE and PIKE Counties.
Part of MONROE County consisting of the TOWNSHIPS of Middle Smithfield (PART, District East), Smithfield and Stroud (PART, Districts 01, 03, 06 and 07) and the BOROUGHs of Delaware Water Gap, East Stroudsburg and Stroudsburg and Part of PIKE County consisting of the TOWNSHIPS of Delaware, Lehman and Porter.
Total population: 61,876

HOUSE OF REPRESENTATIVES DISTRICTS

- Dist. 190 PHILADELPHIA County.
Part of PHILADELPHIA County consisting of the CITY of Philadelphia (PART, Wards 06 [PART, Divisions 13, 14, 15, 17 and 18], 11, 13 [PART, Divisions 16, 18, 20, 21, 22, 23, 24 and 25], 28 [PART, Divisions 01, 04, 05, 06, 09, 10, 11, 12, 13, 14, 15, 16, 17 and 18], 38 [PART, Divisions 01, 02, 03, 04, 05, 06, 07, 08, 09, 10, 17 and 21], 44 [PART, Divisions 01, 02, 05, 07, 11, 12, 17, 18 and 19] and 52 [PART, Divisions 01, 02, 03, 04, 06, 07, 08, 09, 10, 11, 12, 13, 17, 21, 22, 23, 24 and 28]).
Total population: 61,771
- Dist. 191 DELAWARE and PHILADELPHIA Counties.
Part of DELAWARE County consisting of the BOROUGHES of Darby and Yeadon and Part of PHILADELPHIA County consisting of the CITY of Philadelphia (PART, Wards 03, 40 [PART, Divisions 02, 05, 07, 08, 09, 10, 11, 20, 21, 23, 24, 25, 26, 33, 34 and 47] and 51 [PART, Divisions 04, 13, 16, 17, 18, 19, 20, 26, 27 and 28]).
Total population: 62,629
- Dist. 192 PHILADELPHIA County.
Part of PHILADELPHIA County consisting of the CITY of Philadelphia (PART, Wards 04 [PART, Divisions 02, 03, 04, 05, 06, 09, 10, 11, 13, 14, 15, 16, 17, 18, 19, 20 and 21], 34 and 52 [PART, Divisions 05, 14, 15, 16, 18, 19, 20, 25, 26 and 27]).
Total population: 61,419
- Dist. 193 ADAMS and CUMBERLAND Counties.
Part of ADAMS County consisting of the TOWNSHIPS of Berwick, Butler, Hamilton, Huntington, Latimore, Menallen, Oxford, Reading and Tyrone and the BOROUGHES of Abbottstown, Arendtsville, Bendersville, Biglerville, East Berlin, New Oxford and York Springs and Part of CUMBERLAND County consisting of the TOWNSHIPS of Cooke, Dickinson, Penn, Shippensburg, South Newton and Southampton and the BOROUGH of Shippensburg (Cumberland County Portion).
Total population: 64,302

HOUSE OF REPRESENTATIVES DISTRICTS

- Dist. 194 PHILADELPHIA County.
Part of PHILADELPHIA County consisting of the CITY of Philadelphia (PART, Wards 09 [PART, Divisions 04, 05, 06, 07, 08, 09, 10, 16 and 17], 21 [PART, Divisions 01, 02, 03, 04, 05, 06, 07, 08, 09, 10, 11, 12, 13, 14, 15, 16, 17, 18, 19, 20, 21, 22, 23, 25, 26, 27, 28, 29, 30, 31, 32, 33, 34, 35, 36, 37, 38, 39, 40, 41, 42, 43, 44 and 45] and 38 [PART, Divisions 11, 12, 13, 14, 15, 16, 18, 19 and 20]).
Total population: 62,236
- Dist. 195 PHILADELPHIA County.
Part of PHILADELPHIA County consisting of the CITY of Philadelphia (PART, Wards 08 [PART, Divisions 24 and 31], 15 [PART, Divisions 01, 02, 04, 05, 06, 08, 09, 11, 12, 13, 14, 15, 16, 17, 18 and 19], 16, 28 [PART, Divisions 02, 03, 07 and 08], 29 and 32).
Total population: 62,205
- Dist. 196 YORK County.
Part of YORK County consisting of the TOWNSHIPS of Dover (PART, Districts 01, 03 and 04), Heidelberg, Jackson, North Codorus, Paradise and West Manchester and the BOROUGHS of Dover, New Salem, Seven Valleys and Spring Grove.
Total population: 65,953
- Dist. 197 PHILADELPHIA County.
Part of PHILADELPHIA County consisting of the CITY of Philadelphia (PART, Wards 07 [PART, Divisions 01, 02, 03 and 04], 18 [PART, Divisions 03, 08, 13 and 17], 19, 31 [PART, Divisions 01, 02 and 09], 37 [PART, Divisions 13, 15, 16, 19, 20 and 21], 42 [PART, Divisions 02, 03, 04, 05, 06, 07, 08, 09, 10, 11 and 22], 43 and 49 [PART, Divisions 01 and 13]).
Total population: 62,586

HOUSE OF REPRESENTATIVES DISTRICTS

- Dist. 198 PHILADELPHIA County.
Part of PHILADELPHIA County consisting of the CITY of Philadelphia (PART, Wards 10 [PART, Divisions 01, 07, 08, 09, 10, 11 and 12], 12 [PART, Divisions 08, 11, 17, 18, 19, 20, 21 and 24], 13 [PART, Divisions 01, 02, 03, 04, 05, 06, 07, 08, 09, 10, 11, 12, 13, 14, 15, 17 and 19], 49 [PART, Divisions 02, 03, 04, 05, 06, 07, 08, 09, 10, 11, 12, 14, 15, 16, 17, 18, 19, 20, 21 and 22] and 61 [PART, Divisions 01, 02, 03, 04, 06, 07, 08, 09, 17, 21, 22, 23, 24, 25 and 26]).
Total population: 63,729
- Dist. 199 CUMBERLAND County.
Part of CUMBERLAND County consisting of the TOWNSHIPS of Hopewell, Lower Frankford, Lower Mifflin, Middlesex, North Middleton, North Newton, South Middleton (PART, Precincts 03, 04 and 05), Upper Frankford, Upper Mifflin and West Pennsboro and the BOROUGHS of Carlisle, Newburg and Newville.
Total population: 64,111
- Dist. 200 PHILADELPHIA County.
Part of PHILADELPHIA County consisting of the CITY of Philadelphia (PART, Wards 09 [PART, Divisions 01, 02, 03, 11, 12, 13, 14 and 15], 10 [PART, Divisions 02, 03, 04, 05, 13, 14, 15, 17, 23, 24, 25, 28 and 29], 21 [PART, Division 24], 22 and 50).
Total population: 65,563
- Dist. 201 PHILADELPHIA County.
Part of PHILADELPHIA County consisting of the CITY of Philadelphia (PART, Wards 10 [PART, Divisions 06, 16, 18, 19, 20, 21, 22, 26 and 27], 12 [PART, Divisions 01, 02, 03, 04, 05, 06, 07, 09, 10, 12, 13, 14, 15, 16, 22 and 23], 17 and 59).
Total population: 66,430

HOUSE OF REPRESENTATIVES DISTRICTS

Dist. 202 PHILADELPHIA County.

Part of PHILADELPHIA County consisting of the CITY of Philadelphia (PART, Wards 41 [PART, Division 12], 54, 55 [PART, Divisions 03, 04, 05, 06, 07, 08, 09, 10, 11, 12, 13, 14, 15, 16, 17, 18, 19, 20, 21, 22, 23, 24, 25, 26, 27, 28 and 29], 62 [PART, Divisions 14, 20, 21, 22, 23, 24, 25 and 26] and 64 [PART, Division 12]).

Total population: 64,695

Dist. 203 PHILADELPHIA County.

Part of PHILADELPHIA County consisting of the CITY of Philadelphia (PART, Wards 35 [PART, Divisions 01, 02, 03, 04, 05, 06, 07, 08, 09, 10, 11, 12, 13, 14, 15, 16, 17, 18, 19, 20, 25, 31 and 32], 53 and 61 [PART, Divisions 05, 10, 11, 12, 13, 14, 15, 16, 18, 19, 20, 27 and 28]).

Total population: 65,519

Population of all districts: 13,002,700

COUNTIES SPLIT BY HOUSE DISTRICTS

45 TOTAL COUNTIES

186 TOTAL SPLITS

ADAMS	091 193
ALLEGHENY	019 020 021 023 024 025 027 028 030 032 033 034 035 036 038 039 040 042 044 045 046
ARMSTRONG	060 063
BEAVER	014 015 016
BERKS	005 099 124 126 127 128 129 130
BLAIR	079 080
BRADFORD	068 110
BUCKS	018 029 031 140 141 142 143 144 145 178
BUTLER	008 011 012 017
CAMBRIA	071 072 073
CENTRE	077 082 171
CHESTER	013 026 074 155 156 157 158 160 167
CLEARFIELD	073 075
CRAWFORD	006 064 065
CUMBERLAND	087 088 103 193 199

COUNTIES SPLIT BY HOUSE DISTRICTS

DAUPHIN	103	104	105	106
	125			
DELAWARE	159	160	161	162
	163	164	165	166
	168	185	191	
ERIE	001	002	003	004
	006			
FAYETTE	051	052		
FRANKLIN	081	089	090	
HUNTINGDON	080	081		
INDIANA	062	066		
JUNIATA	085	086		
LACKAWANNA	112	113	114	118
LANCASTER	037	041	043	049
	096	097	098	099
	100			
LAWRENCE	008	009		
LEBANON	098	101	102	
LEHIGH	022	131	132	133
	134	183	187	
LUZERNE	116	117	118	119
	120	121		
LYCOMING	083	084		
MERCER	007	017		
MIFFLIN	085	171		
MONROE	115	176	189	

COUNTIES SPLIT BY HOUSE DISTRICTS

MONTGOMERY	053	054	061	070
	131	146	147	148
	149	150	151	152
	153	154		
NORTHAMPTON	131	135	136	137
	138	183		
NORTHUMBERLAND	107	108		
PHILADELPHIA	010	170	172	173
	174	175	177	179
	180	181	182	184
	185	186	188	190
	191	192	194	195
	197	198	200	201
	202	203		
PIKE	139	189		
SCHUYLKILL	107	116	123	124
SOMERSET	069	071		
UNION	076	083	085	
WASHINGTON	015	039	040	046
	048	050		
WAYNE	111	139		
WESTMORELAND	055	056	057	058
	059	060		
YORK	047	092	093	094
	095	169	196	

PLACES SPLIT BY HOUSE DISTRICTS

56 TOTAL PLACES

92 TOTAL SPLITS

ALLEGHENY COUNTY

PITTSBURGH	CITY	019 020 021 023 024
		027 034 036 038
HAMPTON	TOWNSHIP	028 030
UPPER ST. CLAIR	TOWNSHIP	040 042
PLUM	BOROUGH	025 032
WEST MIFFLIN	BOROUGH	035 038

BERKS COUNTY

READING	CITY	126 127 129
CUMRU	TOWNSHIP	099 127 128
EXETER	TOWNSHIP	126 128
SPRING	TOWNSHIP	005 099 129

BUCKS COUNTY

MIDDLETOWN	TOWNSHIP	140 142
NEW BRITAIN	TOWNSHIP	143 144
NORTHAMPTON	TOWNSHIP	142 178

CENTRE COUNTY

STATE COLLEGE	BOROUGH	077 082
---------------	---------	---------

CHESTER COUNTY

CALN	TOWNSHIP	074 155
EAST GOSHEN	TOWNSHIP	156 167

CUMBERLAND COUNTY

LOWER ALLEN	TOWNSHIP	087 088
SOUTH MIDDLETON	TOWNSHIP	087 199

DAUPHIN COUNTY

HARRISBURG	CITY	103 104
LOWER PAXTON	TOWNSHIP	105 125
LOWER SWATARA	TOWNSHIP	104 106

PLACES SPLIT BY HOUSE DISTRICTS

DELAWARE COUNTY

DARBY	TOWNSHIP	162	163
MARPLE	TOWNSHIP	165	166
MIDDLETOWN	TOWNSHIP	161	168
RIDLEY	TOWNSHIP	161	162
UPPER DARBY	TOWNSHIP	163	164

ERIE COUNTY

ERIE	CITY	001	002
------	------	-----	-----

LACKAWANNA COUNTY

SCRANTON	CITY	113	114
----------	------	-----	-----

LANCASTER COUNTY

LANCASTER	CITY	049	096
MANHEIM	TOWNSHIP	096	097
MANOR	TOWNSHIP	041	097
SALISBURY	TOWNSHIP	099	100

LEHIGH COUNTY

ALLENTOWN	CITY	022	132	134
SALISBURY	TOWNSHIP	022	131	134
UPPER MACUNGIE	TOWNSHIP	132	187	

MONROE COUNTY

MIDDLE SMITHFIELD	TOWNSHIP	115	189
STROUD	TOWNSHIP	115	189

MONTGOMERY COUNTY

ABINGTON	TOWNSHIP	152	153
FRANCONIA	TOWNSHIP	053	147
LOWER MERION	TOWNSHIP	148	149
MONTGOMERY	TOWNSHIP	053	151
UPPER DUBLIN	TOWNSHIP	151	153
WEST NORRITON	TOWNSHIP	070	150
WHITPAIN	TOWNSHIP	061	070

NORTHAMPTON COUNTY

HANOVER	TOWNSHIP	135	137
LOWER SAUCON	TOWNSHIP	131	136
MOORE	TOWNSHIP	138	183
PALMER	TOWNSHIP	136	137

PLACES SPLIT BY HOUSE DISTRICTS

PHILADELPHIA COUNTY

PHILADELPHIA	CITY	010	170	172	173	174
		175	177	179	180	181
		182	184	185	186	188
		190	191	192	194	195
		197	198	200	201	202
		203				

WASHINGTON COUNTY

CARROLL	TOWNSHIP	039	048			
NORTH STRABANE	TOWNSHIP	046	048			

WESTMORELAND COUNTY

LOWER BURRELL	CITY	055	060			
DERRY	TOWNSHIP	055	059			
MOUNT PLEASANT	TOWNSHIP	058	059			
NORTH HUNTINGDON	TOWNSHIP	056	058			

YORK COUNTY

DOVER	TOWNSHIP	092	196			
SPRINGETTSBURY	TOWNSHIP	047	094			

WARDS SPLIT BY HOUSE DISTRICTS

87 TOTAL WARDS

98 TOTAL SPLITS

ALLEGHENY COUNTY

PITTSBURGH

CITY

WARD 02	019 021
WARD 04	019 023 024
WARD 05	019 024
WARD 07	023 024
WARD 10	021 024
WARD 13	024 034
WARD 14	023 034
WARD 15	019 023
WARD 17	019 036
WARD 18	019 036
WARD 19	027 036
WARD 20	019 027
WARD 23	019 021
WARD 26	019 020 021
WARD 27	019 020

UPPER ST. CLAIR

TOWNSHIP

WARD 03	040 042
WARD 04	040 042

BERKS COUNTY

READING

CITY

WARD 12	126 127
WARD 14	126 129
WARD 16	126 127

BUCKS COUNTY

MIDDLETOWN

TOWNSHIP

WARD LOWER	140 142
------------	---------

CENTRE COUNTY

STATE COLLEGE

BOROUGH

WARD EAST CENTRAL	077 082
WARD SOUTH	077 082

DAUPHIN COUNTY

HARRISBURG

CITY

WARD 01	103 104
WARD 09	103 104

WARDS SPLIT BY HOUSE DISTRICTS

DELAWARE COUNTY		
MARPLE	TOWNSHIP	
WARD 04		165 166
MIDDLETOWN	TOWNSHIP	
WARD 02		161 168
RIDLEY	TOWNSHIP	
WARD 01		161 162
WARD 05		161 162
UPPER DARBY	TOWNSHIP	
WARD 03		163 164
WARD 05		163 164
LACKAWANNA COUNTY		
SCRANTON	CITY	
WARD 04		113 114
LANCASTER COUNTY		
LANCASTER	CITY	
WARD 02		049 096
WARD 06		049 096
LEHIGH COUNTY		
ALLENTOWN	CITY	
WARD 08		022 132
WARD 11		022 132 134
WARD 13		132 134
SALISBURY	TOWNSHIP	
WARD 03		022 131
MONTGOMERY COUNTY		
ABINGTON	TOWNSHIP	
WARD 10		152 153
WARD 14		152 153
WARD 15		152 153
LOWER MERION	TOWNSHIP	
WARD 05		148 149
UPPER DUBLIN	TOWNSHIP	
WARD 01		151 153
WARD 02		151 153
NORTHAMPTON COUNTY		
PALMER	TOWNSHIP	
WARD WESTERN		136 137

WARDS SPLIT BY HOUSE DISTRICTS

PHILADELPHIA COUNTY

PHILADELPHIA

CITY

WARD 02	175	182
WARD 04	010	192
WARD 05	175	182
WARD 06	010	190
WARD 07	180	197
WARD 08	010	181 182
	195	
WARD 09	194	200
WARD 10	198	200 201
WARD 12	198	201
WARD 13	190	198
WARD 15	181	195
WARD 18	175	181 197
WARD 21	194	200
WARD 23	177	179
WARD 25	177	180
WARD 28	190	195
WARD 30	182	186
WARD 31	175	177 197
WARD 33	179	180
WARD 35	179	203
WARD 37	181	197
WARD 38	190	194
WARD 40	185	191
WARD 41	173	177 202
WARD 42	179	197
WARD 44	010	190
WARD 45	177	180
WARD 48	185	186
WARD 49	197	198
WARD 51	186	188 191
WARD 52	190	192
WARD 55	177	202
WARD 56	172	174
WARD 57	173	174
WARD 58	170	172
WARD 60	010	188
WARD 61	198	203
WARD 62	177	179 202
WARD 64	173	202
WARD 66	170	174

WARDS SPLIT BY HOUSE DISTRICTS

WESTMORELAND COUNTY

LOWER BURRELL

CITY

WARD 04

055 060

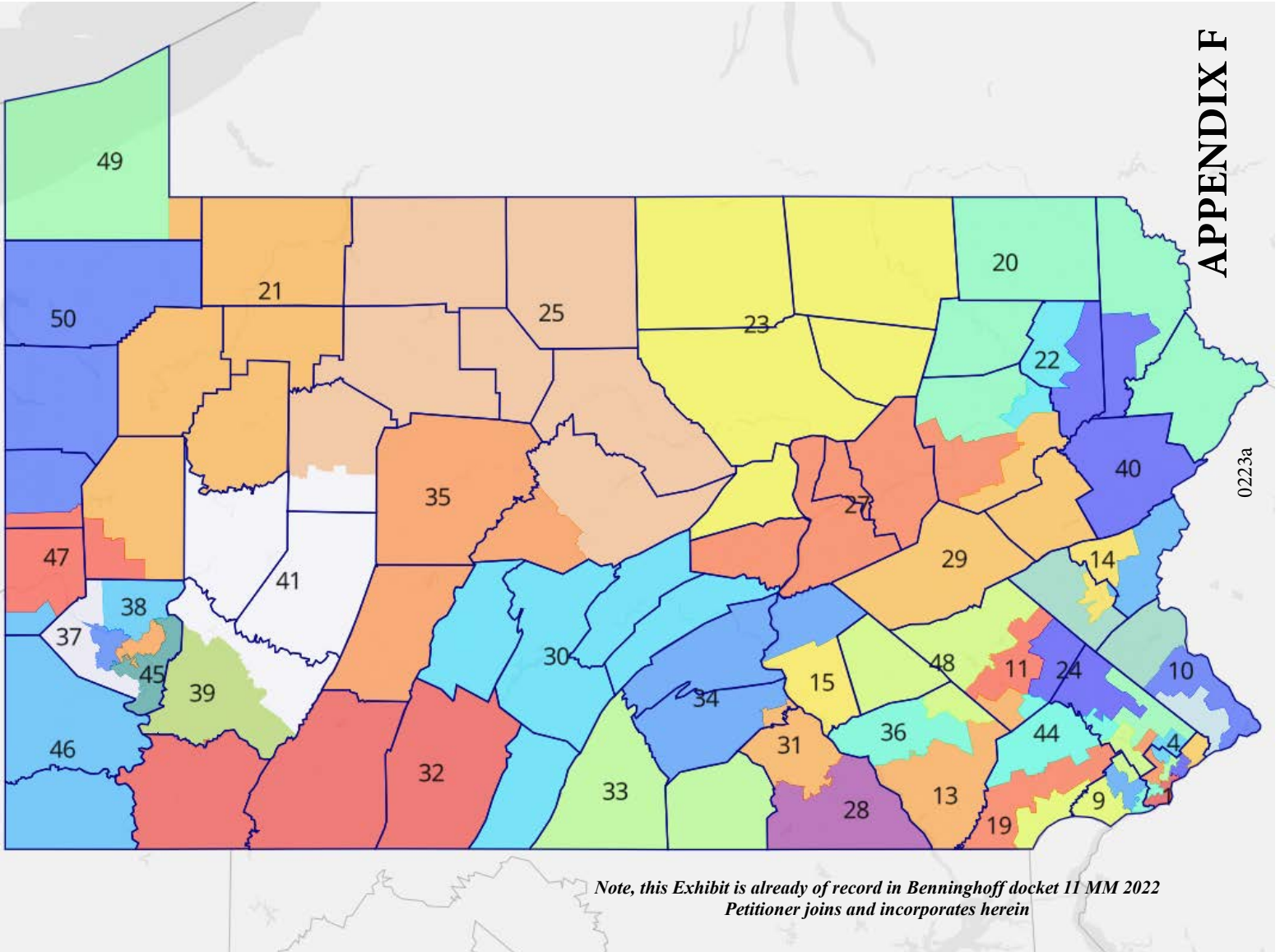
NORTH HUNTINGDON

TOWNSHIP

WARD 04

056 058

APPENDIX F



*Note, this Exhibit is already of record in Benninghoff docket 11 MM 2022
Petitioner joins and incorporates herein*

The Statewide population = 13,002,700

The Average population per district = 260,054

DISTRICT	POPULATION	DEVIATION
1	250,243	-9,811 (3.77%)
2	260,277	+223 (0.09%)
3	263,993	+3,939 (1.51%)
4	268,248	+8,194 (3.15%)
5	267,205	+7,151 (2.75%)
6	269,699	+9,645 (3.71%)
7	263,697	+3,643 (1.40%)
8	256,726	-3,328 (1.28%)
9	252,137	-7,917 (3.04%)
10	269,925	+9,871 (3.80%)
11	263,931	+3,877 (1.49%)
12	263,688	+3,634 (1.40%)
13	262,878	+2,824 (1.09%)
14	267,292	+7,238 (2.78%)
15	260,164	+110 (0.04%)
16	265,055	+5,001 (1.92%)
17	258,156	-1,898 (0.73%)
18	263,814	+3,760 (1.45%)
19	253,763	-6,291 (2.42%)
20	269,942	+9,888 (3.80%)
21	258,167	-1,887 (0.73%)
22	251,084	-8,970 (3.45%)
23	263,353	+3,299 (1.27%)
24	262,737	+2,683 (1.03%)
25	265,569	+5,515 (2.12%)
26	255,232	-4,822 (1.85%)
27	260,244	+190 (0.07%)
28	262,475	+2,421 (0.93%)
29	264,845	+4,791 (1.84%)
30	249,843	-10,211 (3.93%)
31	259,208	-846 (0.33%)
32	252,099	-7,955 (3.06%)

33	260,301	+247 (0.09%)
34	266,501	+6,447 (2.48%)
35	260,141	+87 (0.03%)
36	269,182	+9,128 (3.51%)
37	248,858	-11,196 (4.31%)
38	251,647	-8,407 (3.23%)
39	261,704	+1,650 (0.63%)
40	256,698	-3,356 (1.29%)
41	254,701	-5,353 (2.06%)
42	250,536	-9,518 (3.66%)
43	251,870	-8,184 (3.15%)
44	264,849	+4,795 (1.84%)
45	249,661	-10,393 (4.00%)
46	250,466	-9,588 (3.69%)
47	256,105	-3,949 (1.52%)
48	269,151	+9,097 (3.50%)
49	261,100	+1,046 (0.40%)
50	263,540	+3,486 (1.34%)

LEGISLATIVE DATA PROCESSING CENTER

COMPOSITE LISTING

OF

STATE SENATE DISTRICTS

<u>DISTRICT NUMBER</u>	<u>DESCRIPTION</u>
Dist. 01	PHILADELPHIA County. Part of PHILADELPHIA County consisting of the CITY of Philadelphia (PART, Wards 01, 02, 05, 08, 18, 25 [PART, Divisions 01, 04 and 07], 26 [PART, Divisions 01, 02, 03, 20 and 23], 30, 31, 39 and 40 [PART, Divisions 30, 38 and 40]). Total population: 250,243
Dist. 02	PHILADELPHIA County. Part of PHILADELPHIA County consisting of the CITY of Philadelphia (PART, Wards 07, 19, 23, 25 [PART, Divisions 02, 03, 05, 06, 08, 09, 10, 11, 12, 13, 14, 15, 16, 17, 18, 19, 20, 21, 22, 23 and 24], 33, 35 [PART, Divisions 01, 02, 03, 04, 05, 06, 07, 08, 12, 14, 15, 16, 17, 22, 23, 24, 26 and 32], 45, 53, 54, 55 and 62). Total population: 260,277
Dist. 03	PHILADELPHIA County. Part of PHILADELPHIA County consisting of the CITY of Philadelphia (PART, Wards 11, 13, 14, 15, 16, 20, 29, 32, 35 [PART, Divisions 09, 10, 11, 13, 18, 19, 20, 21, 25, 27, 28, 29, 30 and 31], 37, 42, 43, 47, 49 and 61). Total population: 263,993
Dist. 04	MONTGOMERY and PHILADELPHIA Counties. Part of MONTGOMERY County consisting of the TOWNSHIPS of Abington, Cheltenham and Springfield and the BOROUGHS of Jenkintown and Rockledge and Part of PHILADELPHIA County consisting of the CITY of Philadelphia (PART, Wards 09, 10, 12 [PART, Divisions 01, 02, 03, 04, 05, 06, 07, 09, 10, 12, 13, 14, 18, 19, 20 and 21], 17, 22, 50 and 59). Total population: 268,248

STATE SENATE DISTRICTS

- Dist. 05 PHILADELPHIA County.
Part of PHILADELPHIA County consisting of the CITY of Philadelphia (PART, Wards 41, 56, 57, 58, 63, 64, 65 and 66).
Total population: 267,205
- Dist. 06 BUCKS County.
Part of BUCKS County consisting of the TOWNSHIPS of Bensalem, Lower Southampton, Middletown, Northampton, Upper Southampton, Warminster, Warrington, Warwick and Wrightstown and the BOROUGHS of Hulmeville, Ivyland, Langhorne, Langhorne Manor and Penndel.
Total population: 269,699
- Dist. 07 MONTGOMERY and PHILADELPHIA Counties.
Part of MONTGOMERY County consisting of the TOWNSHIP of Whitemarsh and the BOROUGH of Conshohocken and Part of PHILADELPHIA County consisting of the CITY of Philadelphia (PART, Wards 04, 06, 12 [PART, Divisions 08, 11, 15, 16, 17, 22, 23 and 24], 21, 24, 27 [PART, Divisions 03, 06, 11, 13 and 18], 28, 34, 38, 44, 46 [PART, Divisions 07, 19, 22 and 23], 52 and 60 [PART, Divisions 01, 02, 03, 04, 05, 08, 09, 12, 13, 14, 15, 16 and 23])).
Total population: 263,697

STATE SENATE DISTRICTS

Dist. 08 DELAWARE and PHILADELPHIA Counties.
Part of DELAWARE County consisting of the TOWNSHIPS of Darby and Tinicum and the BOROUGHS of Collingdale, Colwyn, Darby, Folcroft, Norwood, Sharon Hill and Yeadon and Part of PHILADELPHIA County consisting of the CITY of Philadelphia (PART, Wards 03, 26 [PART, Divisions 04, 05, 06, 07, 08, 09, 10, 11, 12, 13, 14, 15, 16, 17, 18, 19, 21 and 22], 27 [PART, Divisions 01, 02, 04, 05, 07, 08, 09, 10, 12, 14, 15, 16, 17, 19, 20, 21, 22 and 23], 36, 40 [PART, Divisions 01, 02, 03, 04, 05, 06, 07, 08, 09, 10, 11, 12, 13, 14, 15, 16, 17, 18, 19, 20, 21, 22, 23, 24, 25, 26, 27, 28, 29, 31, 32, 33, 34, 35, 36, 37, 39, 41, 42, 43, 44, 45, 46, 47, 48, 49, 50 and 51], 46 [PART, Divisions 01, 02, 03, 04, 05, 06, 08, 09, 10, 11, 12, 13, 14, 15, 16, 17, 18, 20 and 21], 48, 51 and 60 [PART, Divisions 06, 07, 10, 11, 17, 18, 19, 20, 21 and 22])).
Total population: 256,726

Dist. 09 CHESTER and DELAWARE Counties.
Part of CHESTER County consisting of the TOWNSHIPS of Birmingham, East Marlborough, Franklin, Kennett, London Britain, London Grove, New Garden, Pennsbury, Pocopson, Thornbury and Westtown and the BOROUGHS of Avondale, Kennett Square and West Grove and Part of DELAWARE County consisting of the CITY of Chester and the TOWNSHIPS of Aston, Bethel, Chadds Ford, Chester, Concord, Edgmont, Lower Chichester, Middletown, Nether Providence, Thornbury and Upper Chichester and the BOROUGHS of Brookhaven, Chester Heights, Eddystone, Marcus Hook, Parkside, Rose Valley, Trainer and Upland.
Total population: 252,137

Dist. 10 BUCKS County.
Part of BUCKS County consisting of the TOWNSHIPS of Bristol, Buckingham, Doylestown, Falls, Lower Makefield, New Britain, Newtown, Plumstead, Solebury and Upper Makefield and the BOROUGHS of Bristol, Chalfont, Doylestown, Morrisville, New Britain, New Hope, Newtown, Tullytown and Yardley.
Total population: 269,925

STATE SENATE DISTRICTS

- Dist. 11 BERKS County.
Part of BERKS County consisting of the CITY of Reading and the TOWNSHIPS of Alsace, Cumru, Exeter, Lower Alsace, Maxatawny, Muhlenberg, Oley, Richmond, Ruscombmanor and Spring and the BOROUGHS of Adamstown (Berks County Portion), Fleetwood, Kenhorst, Kutztown, Laureldale, Lyons, Mohnton, Mount Penn, Shillington, Sinking Spring, St. Lawrence, West Reading and Wyomissing.
Total population: 263,931
- Dist. 12 MONTGOMERY County.
Part of MONTGOMERY County consisting of the TOWNSHIPS of Franconia, Hatfield, Horsham, Lower Gwynedd, Lower Moreland, Montgomery, Plymouth, Salford, Upper Dublin, Upper Moreland, Whitpain and Worcester and the BOROUGHS of Ambler, Bryn Athyn, Hatboro, Hatfield, Lansdale, Souderton and Telford (Montgomery County Portion).
Total population: 263,688
- Dist. 13 BERKS and LANCASTER Counties.
Part of BERKS County consisting of the TOWNSHIPS of Brecknock, Caernarvon and Robeson and the BOROUGH of New Morgan and Part of LANCASTER County consisting of the CITY of Lancaster and the TOWNSHIPS of Bart, Caernarvon, Colerain, Conestoga, Drumore, East Drumore, East Earl, East Lampeter, Eden, Fulton, Lancaster, Leacock, Little Britain, Manor, Martic, Paradise, Pequea, Providence, Sadsbury, Salisbury, Strasburg, Upper Leacock and West Lampeter and the BOROUGHS of Christiana, Millersville, Quarryville, Strasburg and Terre Hill.
Total population: 262,878

STATE SENATE DISTRICTS

- Dist. 14 LEHIGH and NORTHAMPTON Counties.
Part of LEHIGH County consisting of the CITY of Allentown (PART, Wards 01, 02, 03, 04, 05, 06, 07, 08, 09, 10, 11, 12, 14, 15, 16, 17 and 19) and the TOWNSHIPS of Hanover, Salisbury, South Whitehall (PART, Districts 01, 02, 04, 05 and 07) and Whitehall and the BOROUGHS of Catasauqua, Coplay, Emmaus and Fountain Hill and Part of NORTHAMPTON County consisting of the TOWNSHIPS of Allen, Bushkill, East Allen, Hanover, Lehigh and Moore and the BOROUGHS of Bath, Chapman, North Catasauqua, Northampton and Walnutport.
Total population: 267,292
- Dist. 15 DAUPHIN County.
Part of DAUPHIN County consisting of the CITY of Harrisburg and the TOWNSHIPS of Conewago, Derry, East Hanover, Londonderry, Lower Paxton, Lower Swatara, Middle Paxton, South Hanover, Susquehanna, Swatara and West Hanover and the BOROUGHS of Dauphin, Highspire, Hummelstown, Middletown, Paxtang, Penbrook, Royalton and Steelton.
Total population: 260,164
- Dist. 16 BUCKS and LEHIGH Counties.
Part of BUCKS County consisting of the TOWNSHIPS of Bedminster, Bridgeton, Durham, East Rockhill, Haycock, Hilltown, Milford, Nockamixon, Richland, Springfield, Tinicum and West Rockhill and the BOROUGHS of Dublin, Perkasio, Quakertown, Richlandtown, Riegelsville, Sellersville, Silverdale, Telford (Bucks County Portion) and Trumbauersville and Part of LEHIGH County consisting of the CITY of Allentown (PART, Wards 13 and 18) and the TOWNSHIPS of Heidelberg, Lower Macungie, Lower Milford, Lowhill, Lynn, North Whitehall, South Whitehall (PART, Districts 03, 06 and 08), Upper Macungie, Upper Milford, Upper Saucon, Washington and Weisenberg and the BOROUGHS of Alburtis, Coopersburg, Macungie and Slatington.
Total population: 265,055

STATE SENATE DISTRICTS

- Dist. 17 DELAWARE and MONTGOMERY Counties.
Part of DELAWARE County consisting of the TOWNSHIPS of Haverford and Radnor and Part of MONTGOMERY County consisting of the TOWNSHIPS of East Norriton, Lower Merion, Upper Merion and West Norriton and the BOROUGHs of Bridgeport, Narberth, Norristown and West Conshohocken.
Total population: 258,156
- Dist. 18 LEHIGH and NORTHAMPTON Counties.
Part of LEHIGH County consisting of the CITY of Bethlehem (Lehigh County Portion) and Part of NORTHAMPTON County consisting of the CITIES of Bethlehem (Northampton County Portion) and Easton and the TOWNSHIPS of Bethlehem, Forks, Lower Mount Bethel, Lower Nazareth, Lower Saucon, Palmer, Plainfield, Upper Mount Bethel, Upper Nazareth, Washington and Williams and the BOROUGHs of Bangor, East Bangor, Freemansburg, Glendon, Hellertown, Nazareth, Pen Argyl, Portland, Roseto, Stockertown, Tatamy, West Easton, Wilson and Wind Gap.
Total population: 263,814
- Dist. 19 CHESTER County.
Part of CHESTER County consisting of the CITY of Coatesville and the TOWNSHIPS of East Bradford, East Caln, East Fallowfield, East Goshen, East Nottingham, Easttown, Elk, Highland, Londonderry, Lower Oxford, New London, Newlin, Penn, Tredyffrin, Upper Oxford, Valley, West Bradford, West Fallowfield, West Goshen, West Marlborough, West Nottingham, West Whiteland and Willistown and the BOROUGHs of Downingtown, Malvern, Modena, Oxford, South Coatesville and West Chester.
Total population: 253,763

STATE SENATE DISTRICTS

Dist. 20 LUZERNE, PIKE, SUSQUEHANNA, WAYNE and WYOMING Counties.
Part of LUZERNE County consisting of the CITY of Nanticoke and the TOWNSHIPS of Dallas, Exeter, Fairmount, Franklin, Hanover, Hunlock, Jackson, Kingston, Lake, Lehman, Newport, Plymouth, Ross and Union and the BOROUGHS of Ashley, Courtdale, Dallas, Edwardsville, Exeter, Forty Fort, Harveys Lake, Kingston, Larksville, Luzerne, Plymouth, Pringle, Sugar Notch, Swoyersville, Warrior Run and West Wyoming; All of PIKE County; All of SUSQUEHANNA County; Part of WAYNE County consisting of the TOWNSHIPS of Berlin, Buckingham, Clinton, Damascus, Dyberry, Lebanon, Manchester, Mount Pleasant, Oregon, Palmyra, Paupack, Preston and Scott and the BOROUGHS of Bethany, Hawley and Starrucca and All of WYOMING County.
Total population: 269,942

Dist. 21 BUTLER, CLARION, ERIE, FOREST, VENANGO and WARREN Counties.
Part of BUTLER County consisting of the CITY of Butler and the TOWNSHIPS of Allegheny, Brady, Buffalo, Butler, Center, Cherry, Clay, Clearfield, Clinton, Concord, Connoquenessing, Donegal, Fairview, Franklin, Jefferson, Marion, Mercer, Muddycreek, Oakland, Parker, Penn, Slippery Rock, Summit, Venango, Washington, Winfield and Worth and the BOROUGHS of Bruin, Cherry Valley, Chicora, Connoquenessing, East Butler, Eau Claire, Fairview, Harrisville, Karns City, Petrolia, Portersville, Prospect, Saxonburg, Slippery Rock, West Liberty and West Sunbury; All of CLARION County; Part of ERIE County consisting of the CITY of Corry and the TOWNSHIPS of Concord and Wayne and the BOROUGH of Elgin; All of FOREST County; All of VENANGO County and All of WARREN County.
Total population: 258,167

STATE SENATE DISTRICTS

- Dist. 22 LACKAWANNA and LUZERNE Counties.
Part of LACKAWANNA County consisting of the CITY of Scranton and the TOWNSHIPS of Benton, Glenburn, Greenfield, La Plume, Newton, North Abington, Ransom, Scott, South Abington, Waverly and West Abington and the BOROUGHS of Clarks Green, Clarks Summit, Dalton, Dickson City, Dunmore, Moosic, Old Forge, Taylor and Throop and Part of LUZERNE County consisting of the CITIES of Pittston and Wilkes-Barre and the TOWNSHIPS of Jenkins, Pittston, Plains and Wilkes-Barre and the BOROUGHS of Avoca, Dupont, Duryea, Hughestown, Laflin, Laurel Run, West Pittston, Wyoming and Yatesville.
Total population: 251,084
- Dist. 23 BRADFORD, LYCOMING, SULLIVAN, TIOGA and UNION Counties.
All of BRADFORD County; All of LYCOMING County; All of SULLIVAN County; All of TIOGA County and All of UNION County.
Total population: 263,353
- Dist. 24 BERKS and MONTGOMERY Counties.
Part of BERKS County consisting of the TOWNSHIPS of Amity, Colebrookdale, District, Douglass, Earl, Hereford, Longswamp, Pike, Rockland and Washington and the BOROUGHS of Bally, Bechtelsville, Boyertown and Topton and Part of MONTGOMERY County consisting of the TOWNSHIPS of Douglass, Limerick, Lower Frederick, Lower Pottsgrove, Lower Salford, Marlborough, New Hanover, Perkiomen, Skippack, Towamencin, Upper Frederick, Upper Gwynedd, Upper Hanover, Upper Pottsgrove, Upper Salford and West Pottsgrove and the BOROUGHS of Collegeville, East Greenville, Green Lane, North Wales, Pennsburg, Pottstown, Red Hill, Schwenksville and Trappe.
Total population: 262,737

STATE SENATE DISTRICTS

- Dist. 25 CAMERON, CENTRE, CLINTON, ELK, JEFFERSON, MCKEAN and POTTER Counties.
All of CAMERON County; Part of CENTRE County consisting of the TOWNSHIPS of Benner, Boggs, Burnside, College, Curtin, Gregg, Haines, Harris, Howard, Liberty, Marion, Miles, Penn, Potter, Snow Shoe, Spring, Union and Walker and the BOROUGHS of Bellefonte, Centre Hall, Howard, Milesburg, Millheim, Snow Shoe, State College and Unionville; All of CLINTON County; All of ELK County; Part of JEFFERSON County consisting of the TOWNSHIPS of Barnett, Beaver, Clover, Eldred, Heath, Knox, Pinecreek, Polk, Rose, Snyder, Union, Warsaw, Washington and Winslow and the BOROUGHS of Brockway, Brookville, Corsica, Falls Creek (Jefferson County Portion), Reynoldsville, Summerville and Sykesville; All of MCKEAN County and All of POTTER County.
Total population: 265,569
- Dist. 26 DELAWARE County.
Part of DELAWARE County consisting of the TOWNSHIPS of Marple, Newtown, Ridley, Springfield, Upper Darby and Upper Providence and the BOROUGHS of Aldan, Clifton Heights, East Lansdowne, Glenolden, Lansdowne, Media, Millbourne, Morton, Prospect Park, Ridley Park, Rutledge and Swarthmore.
Total population: 255,232
- Dist. 27 COLUMBIA, LUZERNE, MONTOUR, NORTHUMBERLAND and SNYDER Counties.
All of COLUMBIA County; Part of LUZERNE County consisting of the TOWNSHIPS of Black Creek, Butler, Conyngham, Dorrance, Fairview, Hollenback, Huntington, Nescopeck, Rice, Salem, Slocum, Sugarloaf and Wright and the BOROUGHS of Conyngham, Nescopeck, New Columbus, Nuangola and Shickshinny; All of MONTOUR County; All of NORTHUMBERLAND County and All of SNYDER County.
Total population: 260,244

STATE SENATE DISTRICTS

- Dist. 28 YORK County.
Part of YORK County consisting of the TOWNSHIPS of Chanceford, Codorus, East Hopewell, Fawn, Heidelberg, Hellam, Hopewell, Jackson, Lower Chanceford, Lower Windsor, Manheim, North Codorus, North Hopewell, Paradise, Peach Bottom, Penn, Shrewsbury, Spring Garden, Springettsbury, Springfield, West Manheim, Windsor and York and the BOROUGHS of Cross Roads, Dallastown, Delta, East Prospect, Fawn Grove, Felton, Glen Rock, Hallam, Hanover, Jacobus, Jefferson, Loganville, New Freedom, New Salem, North York, Railroad, Red Lion, Seven Valleys, Shrewsbury, Spring Grove, Stewartstown, Windsor, Winterstown, Wrightsville, Yoe and Yorkana.
Total population: 262,475
- Dist. 29 CARBON, LUZERNE and SCHUYLKILL Counties.
All of CARBON County; Part of LUZERNE County consisting of the CITY of Hazleton and the TOWNSHIPS of Bear Creek, Buck, Dennison, Foster and Hazle and the BOROUGHS of Bear Creek Village, Freeland, Jeddo, Penn Lake Park, West Hazleton and White Haven and All of SCHUYLKILL County.
Total population: 264,845
- Dist. 30 BLAIR, FULTON, HUNTINGDON, JUNIATA and MIFFLIN Counties.
All of BLAIR County; All of FULTON County; All of HUNTINGDON County; All of JUNIATA County and All of MIFFLIN County.
Total population: 249,843

STATE SENATE DISTRICTS

- Dist. 31 CUMBERLAND and YORK Counties.
Part of CUMBERLAND County consisting of the TOWNSHIPS of Lower Allen and Upper Allen and the BOROUGHS of Lemoyne, Mechanicsburg, New Cumberland and Shiremanstown and Part of YORK County consisting of the CITY of York and the TOWNSHIPS of Carroll, Conewago, Dover, East Manchester, Fairview, Franklin, Manchester, Monaghan, Newberry, Warrington, Washington and West Manchester and the BOROUGHS of Dillsburg, Dover, Franklintown, Goldsboro, Lewisberry, Manchester, Mount Wolf, Wellsville, West York and York Haven.
Total population: 259,208
- Dist. 32 BEDFORD, FAYETTE, SOMERSET and WESTMORELAND Counties.
All of BEDFORD County; All of FAYETTE County; All of SOMERSET County and Part of WESTMORELAND County consisting of the BOROUGH of Scottdale.
Total population: 252,099
- Dist. 33 ADAMS and FRANKLIN Counties.
All of ADAMS County and All of FRANKLIN County.
Total population: 260,301
- Dist. 34 CUMBERLAND, DAUPHIN and PERRY Counties.
Part of CUMBERLAND County consisting of the TOWNSHIPS of Cooke, Dickinson, East Pennsboro, Hampden, Hopewell, Lower Frankford, Lower Mifflin, Middlesex, Monroe, North Middleton, North Newton, Penn, Shippensburg, Silver Spring, South Middleton, South Newton, Southampton, Upper Frankford, Upper Mifflin and West Pennsboro and the BOROUGHS of Camp Hill, Carlisle, Mount Holly Springs, Newburg, Newville, Shippensburg (Cumberland County Portion) and Wormleysburg; Part of DAUPHIN County consisting of the TOWNSHIPS of Halifax, Jackson, Jefferson, Lykens, Mifflin, Reed, Rush, Upper Paxton, Washington, Wayne, Wiconisco and Williams and the BOROUGHS of Berrysburg, Elizabethville, Gratz, Halifax, Lykens, Millersburg, Pillow and Williamstown and All of PERRY County.
Total population: 266,501

STATE SENATE DISTRICTS

- Dist. 35 CAMBRIA, CENTRE and CLEARFIELD Counties.
All of CAMBRIA County; Part of CENTRE County
consisting of the TOWNSHIPS of Ferguson, Halfmoon,
Huston, Patton, Rush, Taylor and Worth and the
BOROUGHs of Philipsburg and Port Matilda and All of
CLEARFIELD County.
Total population: 260,141
- Dist. 36 LANCASTER County.
Part of LANCASTER County consisting of the TOWNSHIPS
of Conoy, Earl, East Donegal, East Hempfield,
Elizabeth, Ephrata, Manheim, Mount Joy, Penn, Rapho,
Warwick, West Donegal, West Earl and West Hempfield
and the BOROUGHs of Akron, Columbia, East Petersburg,
Elizabethtown, Ephrata, Lititz, Manheim, Marietta,
Mount Joy, Mountville and New Holland.
Total population: 269,182
- Dist. 37 ALLEGHENY County.
Part of ALLEGHENY County consisting of the TOWNSHIPS
of Aleppo, Collier, Crescent, Findlay, Kilbuck, Leet,
Marshall, Moon, North Fayette, Ohio, Robinson, South
Fayette, South Park and Upper St. Clair and the
BOROUGHs of Bell Acres, Ben Avon Heights, Bethel Park,
Bradford Woods, Bridgeville, Coraopolis, Edgeworth,
Franklin Park, Glen Osborne, Glenfield, Haysville,
Heidelberg, Jefferson Hills, Leetsdale, McDonald
(Allegheny County Portion), Oakdale, Pennsbury
Village, Pleasant Hills, Rosslyn Farms, Sewickley,
Sewickley Heights, Sewickley Hills and Thornburg.
Total population: 248,858
- Dist. 38 ALLEGHENY County.
Part of ALLEGHENY County consisting of the CITY of
Pittsburgh (PART, Wards 10, 11 and 12) and the
TOWNSHIPS of East Deer, Fawn, Frazer, Hampton, Harmar,
Harrison, Indiana, McCandless, O'Hara, Pine, Richland,
Ross, Shaler, Springdale and West Deer and the
BOROUGHs of Aspinwall, Blawnox, Brackenridge,
Cheswick, Etna, Fox Chapel, Sharpsburg, Springdale,
Tarentum and West View.
Total population: 251,647

STATE SENATE DISTRICTS

- Dist. 39 WESTMORELAND County.
Part of WESTMORELAND County consisting of the CITIES of Greensburg, Jeannette, Latrobe and Monessen and the TOWNSHIPS of Cook, Donegal, East Huntingdon, Hempfield, Mount Pleasant, North Huntingdon, Penn, Rostraver, Salem, Sewickley, South Huntingdon and Unity and the BOROUGHS of Adamsburg, Arona, Delmont, Donegal, Export, Hunker, Irwin, Madison, Manor, Mount Pleasant, Murrysville, New Stanton, North Belle Vernon, North Irwin, Penn, Smithton, South Greensburg, Southwest Greensburg, Sutersville, Trafford (Westmoreland County Portion), West Newton, Youngstown and Youngwood.
Total population: 261,704
- Dist. 40 LACKAWANNA, MONROE and WAYNE Counties.
Part of LACKAWANNA County consisting of the CITY of Carbondale and the TOWNSHIPS of Carbondale, Clifton, Covington, Elmhurst, Fell, Jefferson, Madison, Roaring Brook, Spring Brook and Thornhurst and the BOROUGHS of Archbald, Blakely, Jermyrn, Jessup, Mayfield, Moscow, Olyphant and Vandling; All of MONROE County and Part of WAYNE County consisting of the TOWNSHIPS of Canaan, Cherry Ridge, Dreher, Lake, Lehigh, Salem, South Canaan, Sterling and Texas and the BOROUGHS of Honesdale, Prompton and Waymart.
Total population: 256,698
- Dist. 41 ARMSTRONG, INDIANA, JEFFERSON and WESTMORELAND Counties.
All of ARMSTRONG County; All of INDIANA County; Part of JEFFERSON County consisting of the TOWNSHIPS of Bell, Gaskill, Henderson, McCalmont, Oliver, Perry, Porter, Ringgold and Young and the BOROUGHS of Big Run, Punxsutawney, Timblin and Worthville and Part of WESTMORELAND County consisting of the CITIES of Arnold, Lower Burrell and New Kensington and the TOWNSHIPS of Allegheny, Bell, Derry, Fairfield, Ligonier, Loyalhanna, St. Clair, Upper Burrell and Washington and the BOROUGHS of Avonmore, Bolivar, Derry, East Vandergrift, Hyde Park, Laurel Mountain, Ligonier, New Alexandria, New Florence, Oklahoma, Seward, Vandergrift and West Leechburg.
Total population: 254,701

STATE SENATE DISTRICTS

- Dist. 42 ALLEGHENY County.
Part of ALLEGHENY County consisting of the CITY of Pittsburgh (PART, Wards 01, 02, 03, 06, 09, 19, 20, 21, 22, 23, 24, 25, 26, 27, 28 and 32) and the TOWNSHIPS of Kennedy, Mount Lebanon, Neville, Reserve, Scott and Stowe and the BOROUGHS of Avalon, Bellevue, Ben Avon, Carnegie, Crafton, Dormont, Emsworth, Green Tree, Ingram, McKees Rocks and Millvale.
Total population: 250,536
- Dist. 43 ALLEGHENY County.
Part of ALLEGHENY County consisting of the CITY of Pittsburgh (PART, Wards 04, 05, 07, 08, 13, 14, 15, 16, 17, 18, 29, 30 and 31) and the TOWNSHIPS of Penn Hills and Wilkins and the BOROUGHS of Braddock Hills, Chalfant, Churchill, Edgewood, Forest Hills, Mount Oliver, Oakmont, Rankin, Swissvale, Verona and Wilkinsburg.
Total population: 251,870
- Dist. 44 BERKS, CHESTER and MONTGOMERY Counties.
Part of BERKS County consisting of the TOWNSHIP of Union and the BOROUGH of Birdsboro; Part of CHESTER County consisting of the TOWNSHIPS of Caln, Charlestown, East Brandywine, East Coventry, East Nantmeal, East Pikeland, East Vincent, East Whiteland, Honey Brook, North Coventry, Sadsbury, Schuylkill, South Coventry, Upper Uwchlan, Uwchlan, Wallace, Warwick, West Brandywine, West Caln, West Nantmeal, West Pikeland, West Sadsbury and West Vincent and the BOROUGHS of Atglen, Elverson, Honey Brook, Parkesburg, Phoenixville and Spring City and Part of MONTGOMERY County consisting of the TOWNSHIPS of Lower Providence and Upper Providence and the BOROUGH of Royersford.
Total population: 264,849

STATE SENATE DISTRICTS

- Dist. 45 ALLEGHENY County.
Part of ALLEGHENY County consisting of the CITIES of Clairton, Duquesne and McKeesport and the TOWNSHIPS of Baldwin, Elizabeth, Forward, North Versailles and South Versailles and the BOROUGHS of Baldwin, Braddock, Brentwood, Castle Shannon, Dravosburg, East McKeesport, East Pittsburgh, Elizabeth, Glassport, Homestead, Liberty, Lincoln, Monroeville, Munhall, North Braddock, Pitcairn, Plum, Port Vue, Trafford (Allegheny County Portion), Turtle Creek, Versailles, Wall, West Elizabeth, West Homestead, West Mifflin, Whitaker, White Oak, Whitehall and Wilmerding.
Total population: 249,661
- Dist. 46 BEAVER, GREENE and WASHINGTON Counties.
Part of BEAVER County consisting of the TOWNSHIPS of Hanover and Independence and the BOROUGH of Frankfort Springs; All of GREENE County and All of WASHINGTON County.
Total population: 250,466

STATE SENATE DISTRICTS

- Dist. 47 BEAVER, BUTLER and LAWRENCE Counties.
Part of BEAVER County consisting of the CITIES of Aliquippa and Beaver Falls and the TOWNSHIPS of Brighton, Center, Chippewa, Darlington, Daugherty, Franklin, Greene, Harmony, Hopewell, Marion, New Sewickley, North Sewickley, Patterson, Potter, Pulaski, Raccoon, Rochester, South Beaver, Vanport and White and the BOROUGHs of Ambridge, Baden, Beaver, Big Beaver, Bridgewater, Conway, Darlington, East Rochester, Eastvale, Economy, Ellwood City (Beaver County Portion), Fallston, Freedom, Georgetown, Glasgow, Homewood, Hookstown, Industry, Koppel, Midland, Monaca, New Brighton, New Galilee, Ohioville, Patterson Heights, Rochester, Shippingport, South Heights and West Mayfield; Part of BUTLER County consisting of the TOWNSHIPS of Adams, Cranberry, Forward, Jackson, Lancaster and Middlesex and the BOROUGHs of Callery, Evans City, Harmony, Mars, Seven Fields, Valencia and Zelienople and Part of LAWRENCE County consisting of the TOWNSHIPS of Little Beaver, Perry and Wayne and the BOROUGHs of Ellport, Ellwood City (Lawrence County Portion), Enon Valley, New Beaver and Wampum.
Total population: 256,105
- Dist. 48 BERKS, LANCASTER and LEBANON Counties.
Part of BERKS County consisting of the TOWNSHIPS of Albany, Bern, Bethel, Centre, Greenwich, Heidelberg, Jefferson, Lower Heidelberg, Maiden creek, Marion, North Heidelberg, Ontelaunee, Penn, Perry, South Heidelberg, Tilden, Tulpehocken, Upper Bern, Upper Tulpehocken and Windsor and the BOROUGHs of Bernville, Centerport, Hamburg, Leesport, Lenhartsville, Robesonia, Shoemakersville, Wernersville and Womelsdorf; Part of LANCASTER County consisting of the TOWNSHIPS of Brecknock, Clay, East Cocalico and West Cocalico and the BOROUGHs of Adamstown (Lancaster County Portion) and Denver and All of LEBANON County.
Total population: 269,151

STATE SENATE DISTRICTS

Dist. 49 **ERIE County.**
Part of ERIE County consisting of the CITY of Erie and the TOWNSHIPS of Amity, Conneaut, Elk Creek, Fairview, Franklin, Girard, Greene, Greenfield, Harborcreek, Lake Erie, Lawrence Park, Leboeuf, McKean, Millcreek, North East, Springfield, Summit, Union, Venango, Washington and Waterford and the BOROUGHs of Albion, Cranesville, Edinboro, Girard, Lake City, McKean, Mill Village, North East, Platea, Union City, Waterford, Wattsburg and Wesleyville.
Total population: 261,100

Dist. 50 **CRAWFORD, LAWRENCE and MERCER Counties.**
All of CRAWFORD County; Part of LAWRENCE County consisting of the CITY of New Castle and the TOWNSHIPS of Hickory, Mahoning, Neshannock, North Beaver, Plain Grove, Pulaski, Scott, Shenango, Slippery Rock, Taylor, Union, Washington and Wilmington and the BOROUGHs of Bessemer, New Wilmington, S.N.P.J., South New Castle and Volant and All of MERCER County.
Total population: 263,540

Population of all districts: 13,002,700

COUNTIES SPLIT BY SENATE DISTRICTS

23 TOTAL COUNTIES

47 TOTAL SPLITS

ALLEGHENY	037 038 042 043 045
BEAVER	046 047
BERKS	011 013 024 044 048
BUCKS	006 010 016
BUTLER	021 047
CENTRE	025 035
CHESTER	009 019 044
CUMBERLAND	031 034
DAUPHIN	015 034
DELAWARE	008 009 017 026
ERIE	021 049
JEFFERSON	025 041
LACKAWANNA	022 040
LANCASTER	013 036 048
LAWRENCE	047 050
LEHIGH	014 016 018
LUZERNE	020 022 027 029
MONTGOMERY	004 007 012 017 024 044
NORTHAMPTON	014 018

COUNTIES SPLIT BY SENATE DISTRICTS

PHILADELPHIA	001 002 003 004
	005 007 008
WAYNE	020 040
WESTMORELAND	032 039 041
YORK	028 031

PLACES SPLIT BY SENATE DISTRICTS

4 TOTAL PLACES

10 TOTAL SPLITS

ALLEGHENY COUNTY

PITTSBURGH CITY 038 042 043

LEHIGH COUNTY

ALLENTOWN CITY 014 016

SOUTH WHITEHALL TOWNSHIP 014 016

PHILADELPHIA COUNTY

PHILADELPHIA CITY 001 002 003 004 005
007 008

WARDS SPLIT BY SENATE DISTRICTS

8 TOTAL WARDS

8 TOTAL SPLITS

PHILADELPHIA COUNTY

PHILADELPHIA

CITY

WARD 12	004 007
WARD 25	001 002
WARD 26	001 008
WARD 27	007 008
WARD 35	002 003
WARD 40	001 008
WARD 46	007 008
WARD 60	007 008

The 2020 Census showed the following counties as top in Hispanic population:

- Philadelphia County - 235,758
- Berks County - 99,550
- Lehigh County - 96,981
- Lancaster County - 61,171
- Montgomery County - 54,512
- Luzerne County - 46,898
- Northampton County - 44,597
- Chester County - 43,542
- Bucks County - 39,770
- York County - 39,360
- Dauphin County - 31,251
- Monroe County - 28,558
- Delaware County - 26,772
- Lebanon County - 20,348

The counties with the highest percent of Hispanics relative to their total population are:

- Lehigh County - 25.9%
- Berks County - 23.2%
- Monroe County - 17%
- Philadelphia County - 14.9%
- Luzerne County - 14.4%
- Northampton County - 14.3%
- Lebanon County - 14.2%
- Pike County - 11.5%
- Lancaster County - 11.1%
- Dauphin County - 10.9%
- York County - 8.6%

The counties that had the largest percent increase in the Hispanic share of their population between 2010 and 2020 are:

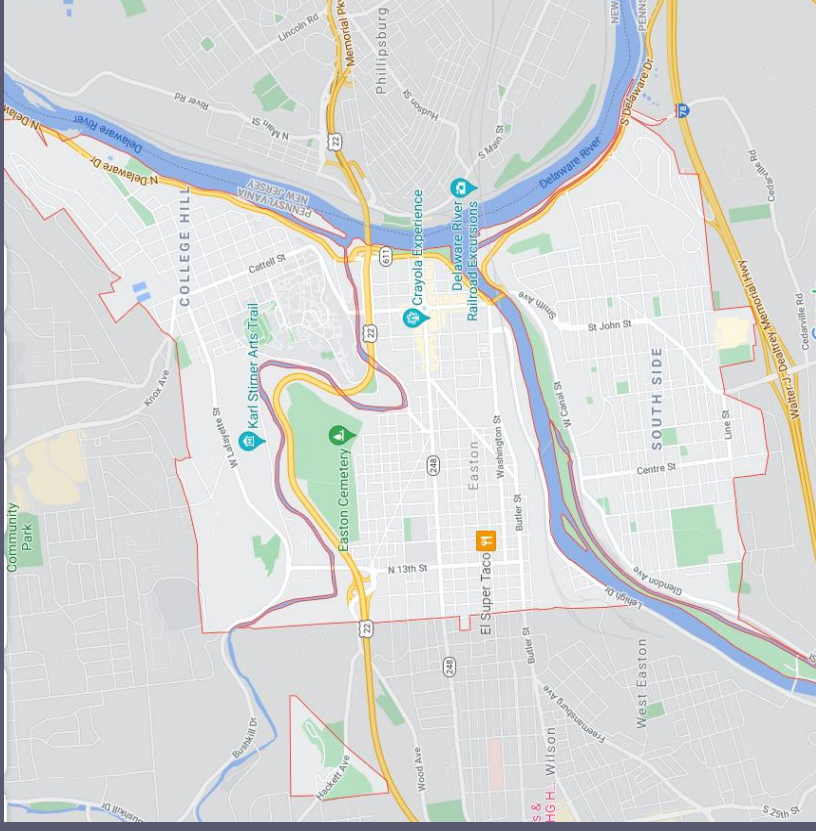
- Cameron County - 352.6% - increase of 67 people
- Luzerne County - 118.2% - increase of 25,407 people
- Schuylkill County - 97.6% increase of 3,984 people
- Butler County - 88.8% increase of 1,724 people
- Cumberland County - 85.7% increase of 5,527 people
- Northumberland County - 84.2% increase of 1,898 people
- Mifflin County - 83.3% increase of 445 people
- Beaver County - 80.7% increase of 1,613 people
- Allegheny County - 80% increase of 15,255 people
- Lawrence County - 77.8% increase of 724 people
- Lackawanna County - 71% increase of 7,585

These numbers show that the impact of the growth in Hispanic Population was felt in every corner of the Commonwealth.

000092 2021 LRC

State Constitution: Contiguity

- Most common principle (all 50 states)
- **General Rule:** Must be able to go to every part of the district without leaving it
- Where issues arise:
 - Non-contiguous locality boundaries Water



1 relevance, I think, to current-day demographics. And
2 certainly, let's say a new hire at Indiana University of
3 Pennsylvania who would buy a house and some land 8 miles out
4 of town in Rayne Township would probably have no idea that he
5 or she was moving into an area where -- a completely different
6 legislative district, and they would not have representation
7 of their interests.

8 So talking about the importance of this, we all
9 know now that the State System of Higher Education is in a
10 pretty dire straight. We are experiencing, you know,
11 across-the-board retrenchments of faculty, universities are
12 being merged two or three into one because the system can no
13 longer support them, which is really sad for me, having spent
14 most of my life working for the system in what I think is
15 probably its heyday. And yet my Representatives in Indiana
16 County seem to have shown little advocacy or interest in
17 what's going to happen if the State System collapses. They're
18 very, very concerned about the loss of some coal jobs, if the
19 Regional Greenhouse Gas Initiative is adopted, but I don't
20 hear the concern for what's going to happen if, you know, the
21 State System falls apart.

22 So here's what I am asking. I am asking if you
23 would take a very close look at all of the towns which host
24 the universities of the State System, and other universities
25 as well, and I'm sure there's similar issues in State College,

1 and I think when you do you will find that they were
2 districted in such a way to split and mute the voice of these
3 communities of interest which always gather around a
4 university. If you reverse these gerrymanders, I'll call them
5 gerrymanders, and by the way, I was very interested in the map
6 that the lady held up of Butler County, because right there at
7 the nexus of all of that crisscrossing is Slippery Rock, which
8 is another one. But anyway, if you reverse these
9 gerrymanders, it's probably not going to have a major effect,
10 you know, on the political calculus statewide, but it will
11 give these communities of interest which gather around
12 universities more of a voice. It will ask their
13 Representatives to heed that voice, to be very mindful of that
14 voice, because I think now they can safely more or less ignore
15 it. And it might just help us save the State System, if
16 that's still possible. I don't know.

17 But thank you very much. That's my testimony.

18 CHAIR NORDENBERG: Thank you, Professor. And I
19 will say there are people up here I know who have a strong
20 interest in higher education, and in IUP in particular.

21 Any questions or comments?

22 Senator Ward.

23 SENATOR K. WARD: I have one question. What's the
24 population of Indiana County?

25 MR. CHEPAITIS: Could you say?

1 COMMONWEALTH OF PENNSYLVANIA
2 LEGISLATIVE REAPPORTIONMENT COMMISSION

3 In re: Public Meeting of the Legislative
4 Reapportionment Commission

5 VOLUME XI - Pages 657-684

6 Stenographic report of hearing
7 held in Room 515, Irvis Office
8 Building, Harrisburg, Pennsylvania

9 Tuesday
10 September 21, 2021
11 10:00 a.m.

12 MARK A. NORDENBERG, CHAIRMAN

13 MEMBERS OF LEGISLATIVE REAPPORTIONMENT COMMISSION

14 Sen. Kim Ward Rep. Kerry Benninghoff
15 Sen. Jay Costa Rep. Joanna McClinton

16 Also Present:

17 Robert L. Byer, Esq., Chief Counsel
18 G. Reynolds Clark, Executive Director
19 Dr. Jonathan Cervas, Redistricting Consultant
20 G. Carlton Logue, Esq. Deputy Counsel, Senate Majority Leader
21 Chad Davis, Research Analyst, Senate Republican Policy Office
22 C.J. Hafner, Esq., Chief Counsel, Senate Democratic Leader
23 Ronald N. Jumper, Esq. Deputy Chief Counsel, Senate Democratic
24 Leader
25 Lora S. Schoenberg, Director, Senate Democratic Legislative
Services
Rod Corey, Esq., Chief Counsel, House Republican Caucus
James Mann, Esq., Senior Deputy Chief Counsel, House
Republican Caucus
Katherine Testa, Esq., Senior Legal Counsel, House
Republican Caucus
William R. Schaller, Director, House Republican District
Operations
Michael Schwoyer, Esq., Special Counsel, Deputy Chief of
Staff for Legislation and Policy, House Democratic Caucus

26 Reported by:
27 Ann-Marie P. Sweeney
28 Official Reporter

From: Mark Nordenberg <mark.nordenberg@redistricting.state.pa.us>
Date: February 7, 2022 at 11:00:13 AM EST
To: Marci Mustello <marci04@zoominternet.net>

Subject: RE: Butler County House Districts -TIME SENSATIVE

Dear Representative Mustello:

Though I was unable to respond prior to last Friday afternoon's vote, as you requested, I did want to acknowledge your message.

As I explained in that meeting, the Commission spent a great deal of time thinking about Butler, Lawrence and Mercer Counties, in no small measure because, as I said in my remarks, we inherited a "mapping mess" there. Given that as our starting point, we felt quite good about the maps of those three counties that were part of our preliminary plan.

However, one of the top priorities of your caucus leader was to unpair two Republican incumbents who had been drawn into the same district as a part of that preliminary plan. To accommodate that expressed priority, we needed to bring those two representatives back into Butler County, which is a part of their current districts. This also permitted us to be responsive to some of the "community of interest" comments that had been submitted to us.

As I said at Friday afternoon's public meeting, neither this process nor the plan that resulted from it are perfect. However, we worked very hard, within the time constraints imposed by the Constitution and the looming primary elections, to produce a plan that is responsive to the needs of the people of Pennsylvania. I am sorry that our efforts seem to have had a negative impact on the district that you represent.

Mark Nordenberg

EXHIBIT "G"

From: Marci Mustello <marci04@zoominternet.net>
Sent: Friday, February 4, 2022 8:37 AM
To: Chair <chair@redistricting.state.pa.us>
Subject: Fwd: Butler County House Districts -TIME SENSATIVE

NOTICE: This email was directed to chair@redistricting.state.pa.us

From: "marci04" <marci04@zoominternet.net>
To: "chair" <chair@redistricting.state.pa.us>
Sent: Thursday, February 3, 2022 5:00:35 PM
Subject: Butler County House Districts

Dear Chairman Nordenberg -

Radical is the only way to describe your last-minute changes to the state legislative districts in Butler County. The map that was originally proposed that reduced the number of legislators in Butler County from seven to three showed a great respect for our residents and our communities. Although it is difficult to draw perfect boundaries, this map did a good job of sorting the municipalities into existing communities of interest.

Today you are scheduled to vote on a map that has not been shown to, nor vetted by, the public. I am surprised and disappointed that you have not shown this to the public and asked for their input. As I write this email to you it is still not available online for the public to see. What happened to the claims of overseeing "the most transparent process in history"? Last minute changes have been made and municipalities have been affected and they don't even know.

I would like to know how many Butler County residents with whom you spoke as you crafted these final maps. Have you driven through my county or other counties to see how these new districts will actually affect constituents? Will they be able to find their members? What happens to their representation? Do you actually know how state legislators interact with and serve their constituents on a daily basis?

Fairness is defined as "behavior without favoritism or discrimination." Even viewing this process without a partisan lens, it is doubtful that an average Pennsylvanian at a Wawa or a Sheetz would find much about redistricting to be fair. Rural areas tend to be Republican and urban areas tend to be Democratic. It is not fair to use this process to try and change that.

I encourage you to think less about the General Assembly and more about the average Pennsylvanian and how these maps will affect them. How do these districts affect local municipalities? How do these districts affect taxpayers, school districts, senior citizens, students, etc? How will these new districts affect our representation of them and their needs?

It is important that we have fair districts that reflect our population and the interests of our communities. It is also important that the people making the decisions understand the people who live in those areas. I encourage you to think about those people as you vote.

I look forward to your prompt response before the vote.

Sincerely,

Marci Mustello
PA State Representative
11th District

1 indicated in our last hearing, very different approaches were
2 taken in the Senate and in the House. I might describe the
3 Senate approach as the pursuit of a consensus map. The two
4 Leaders and their teams were meeting on a regular basis in
5 Harrisburg, in Greensburg, and in Pittsburgh, I believe, and
6 were committed to trying to work out as many issues as they
7 could. When they came to us with a limited number of disputes
8 that could not be resolved, we basically were working from
9 their maps and were doing little mapping of our own.

10 In the House, as I already have reported, there
11 was very limited Caucus-to-Caucus interaction. Instead, we
12 were dealing with the two Caucuses separately. So rather than
13 having a consensus map, we had more of a composite map with
14 our team taking what we thought were the best features of each
15 Caucus submission and knitting them together. That, of
16 course, does require a measure of independent work, but it is
17 a relatively small measure, far short of taking over the
18 mapping process, as some have suggested. We received binders
19 of map proposals from the House Republican team, and we had
20 frequent meetings with them to discuss issues that they
21 raised, as well as issues that we identified.

22 In fact, last evening we quickly identified 20
23 counties in the Commission's preliminary map that are exactly
24 like submissions that came to us from the House Republican
25 team. That list includes: Armstrong, Cameron, Clarion,

1 Clinton, Blair, Butler, Carbon, Bedford, Elk, Forest, Fulton,
2 Huntingdon, Indiana, Jefferson, McKean, Potter, Susquehanna,
3 Sullivan, Union, Warren, and Westmoreland Counties. If the
4 Republican team's submissions had less impact on the final map
5 than the submissions of the Democratic team, that is because
6 we found the submissions from the Democratic team to be more
7 persuasive, and in making those assessments we were engaging
8 in precisely the process that was described by all four Caucus
9 Leaders in the letter that they submitted to the Chief
10 Justice, calling balls and strikes.

11 I was first asked if I would serve as Chair of the
12 Legislative Reapportionment Commission at the time of the 1990
13 Census, now more than 30 years ago. I was the Dean of Pitt's
14 Law School at the time, and I was approached by
15 Representatives of both parties. The Republican inquiry came
16 to me from Mike Fisher, then a member of the Senate Republican
17 Leadership, and someone who later became the State's
18 Republican Attorney General and Republican candidate for
19 Governor. He now is a judge of the Third Circuit Court of
20 Appeals, and I am certain that Judge Fisher, along with many
21 others, would testify to my integrity and fairness.

22 Going back to that now 30-year-old experience, I
23 had been told that there was an agreement between the two
24 parties that I would be the Chair. However, on the day of the
25 vote, something historic happened. The two Republican

1 COMMONWEALTH OF PENNSYLVANIA
2 LEGISLATIVE REAPPORTIONMENT COMMISSION

3 In re: Public Meeting of the Legislative
4 Reapportionment Commission

5 VOLUME XVIII - Pages 1022-1127

6 Stenographic report of hearing held
7 in Hearing Room No. 1, North Office
8 Building, Harrisburg, Pennsylvania

9 Thursday
10 January 6, 2022
11 3:00 p.m.

12 MEMBERS OF LEGISLATIVE REAPPORTIONMENT COMMISSION

13 Sen. Kim Ward
14 Sen. Jay Costa
15 Rep. Kerry Benninghoff
16 Rep. Matthew Bradford,
17 (Deputy Commissioner for
18 Rep. Joanna McClinton)

19 Also Present:

20 Robert L. Byer, Esq., Chief Counsel
21 G. Reynolds Clark, Executive Director
22 Dr. Jonathan Cervas, Redistricting Consultant
23 Leah Mintz, Assistant Counsel
24 G. Carlton Logue, Esq. Deputy Counsel, Senate Majority Leader
25 Chad Davis, Research Analyst, Senate Republican Policy Office
C.J. Hafner, Esq., Chief Counsel, Senate Democratic Leader
Ronald N. Jumper, Esq. Deputy Chief Counsel, Senate Democratic
Leader
Lora S. Schoenberg, Director, Senate Democratic Legislative
Services
Rod Corey, Esq., Chief Counsel, House Republican Caucus
James Mann, Esq., Senior Deputy Chief Counsel, House
Republican Caucus
Katherine Testa, Esq., Senior Legal Counsel, House
Republican Caucus
William R. Schaller, Director, House Republican District
Operations
Michael Schwoyer, Esq., Special Counsel, Deputy Chief of
Staff for Legislation and Policy, House Democratic Caucus

26 Reported by:
27 Ann-Marie P. Sweeney
28 Official Reporter

1 locations into account, if that's something you did.

2 MR. THORNBURGH: I'll just add one point, Leader
3 McClinton. I think, first of all, it's not easily and readily
4 apparent for folks like us to figure out incumbent addresses.
5 It's kind of a laborious process. I think Carol mentioned
6 that. So that's one thing for the future, for that sort of
7 data, to make that more available would be helpful. But the
8 other thing is, my sense is that constituents, you know, they
9 want everything, but I think folks were okay with recognizing
10 some level of incumbent addresses in exchange for a sense of
11 stability. And I see that. So if there were some way to
12 acknowledge that a certain number of districts were kept, you
13 know, taken that more into account than others, or were part
14 of a sort of a more gradual journey towards, you know,
15 districts with respect to the constitutional criteria and
16 others, my sense is that folks would be okay with that. It's
17 when, and we've seen this in the past five decades, that when
18 incumbency and protecting incumbents, or punishing
19 challengers, becomes clearly a part of the decisions that
20 result in the lines that are drawn, that people are offended.
21 So I hope that's a useful addition in your thought process.

22 CHAIR NORDENBERG: I think it was very useful.
23 Thanks.

24 Other questions?

25 (There was no response.)

1 COMMONWEALTH OF PENNSYLVANIA
2 LEGISLATIVE REAPPORTIONMENT COMMISSION

3 In re: Public Meeting of the Legislative
4 Reapportionment Commission

5 VOLUME XVI - Pages 906-979

6 Stenographic report of hearing held
7 in Hearing Room No. 1, North Office
8 Building, Harrisburg, Pennsylvania

9 Monday
10 November 15, 2021
11 4:00 p.m.

12 MARK A. NORDENBERG, CHAIRMAN

13 MEMBERS OF LEGISLATIVE REAPPORTIONMENT COMMISSION

14 Sen. Kim Ward Rep. Joanna McClinton
15 Sen. Jay Costa Rep. Greg Rothman,
16 (Deputy Commissioner for
17 Rep. Kerry Benninghoff

18 Also Present:

19 Robert L. Byer, Esq., Chief Counsel
20 G. Reynolds Clark, Executive Director
21 Dr. Jonathan Cervas, Redistricting Consultant
22 G. Carlton Logue, Esq. Deputy Counsel, Senate Majority Leader
23 Chad Davis, Research Analyst, Senate Republican Policy Office
24 C.J. Hafner, Esq., Chief Counsel, Senate Democratic Leader
25 Ronald N. Jumper, Esq. Deputy Chief Counsel, Senate Democratic
Leader
Lora S. Schoenberg, Director, Senate Democratic Legislative
Services
Rod Corey, Esq., Chief Counsel, House Republican Caucus
James Mann, Esq., Senior Deputy Chief Counsel, House
Republican Caucus
Katherine Testa, Esq., Senior Legal Counsel, House
Republican Caucus
William R. Schaller, Director, House Republican District
Operations

26 Reported by:
27 Ann-Marie P. Sweeney
28 Official Reporter

1 the first place?

2 Perhaps we need to clarify what State
3 Representatives actually do. Mr. Chairman, being a private
4 sector guy myself, I'm going to assume you're relatively new
5 to the workings of State politics, much like I was 3 years
6 ago. I associated State Reps with most other politicians like
7 U.S. Congressman and Senators, judging them largely by the
8 letter behind their name and the votes they took on certain
9 bills. My guess is whoever drew these maps thinks of them the
10 same way, but that demonstrates a fundamental
11 misunderstanding, just as I myself had three years ago, of
12 what Reps do.

13 The majority of our job has nothing to do with
14 party or legislation. That's why most Reps will go years
15 without ever passing a single significant bill. On the
16 contrary, the job has everything to do with constituent
17 services. The real work, the real value occurs not in
18 Harrisburg, but in the district offices. To adversely impact
19 millions of Pennsylvanians by unnecessarily upending their
20 districts, showing total disregard for longstanding
21 relationships with municipal, school, and other community
22 leaders, and ignoring what for many of them are very important
23 relationships with their Representatives and district staff
24 all for no good reason is unconscionable. Please put aside
25 political gamesmanship and focus on the senior citizen ashamed

Legislative Reapportionment Commission

EXHIBIT "J"

1 to acknowledge they can't afford their property taxes, the
2 single mother who needs assistance with her utility bills, and
3 the unemployed machine operator embarrassed to ask for help
4 collecting his unemployment. These people don't care about
5 the letter behind their Reps' name. They care about their
6 relationship with those Reps and their staff.

7 Back to the gerrymandering and specific examples
8 of it. First, whoever drew these maps is without question a
9 Democrat partisan, but it doesn't stop there. These maps have
10 Republican fingerprints on them as well. This is
11 unacceptable. I'm happy to provide you with as many examples
12 as you like, but for the sake of time, I provided four in my
13 written testimony, and will only talk about two today.

14 First, it has been stated that these maps were
15 created without regard to where incumbents live. Again, I
16 spent my career optimizing maps, and it is impossible, not
17 unlikely, but impossible the mapmaker didn't consider
18 Representatives' home addresses. We have seven examples of
19 Republicans who end up in head-to-head competition, most of
20 which could have been avoided, but only one such example for
21 Democrats. If drawn objectively, the opposite should be true.
22 Why is that? Because most Democratic Reps are concentrated in
23 Philadelphia and Pittsburgh, and live in very close proximity
24 to one another. It is impossible that they weren't
25 intentionally protected from head-to-head competition.

1 Impossible, sir.

2 Which leads us to our second example. The newly
3 created 10th and 17th Districts in western PA, one of the most
4 blatant examples of gerrymandering. The 17th District is
5 ridiculously shaped to snake to the eastern side of Lawrence
6 County, then make an abrupt left turn to the Ohio border, in
7 the process drawing a border that not only removes Aaron
8 Bernstein from his current 10th District, but literally splits
9 the property line of his personal home. Are we to believe
10 this occurred by accident? This was most likely done to
11 create a new 10th District to protect a 13-time Democrat
12 incumbent, Chris Sainato.

13 But, Mr. Chairman, before you think I'm just a
14 Republican lawmaker testifying against a Democrat mapmaker, it
15 goes beyond that. In cutting Bernstein out of the 10th
16 District, he is pitted against an incumbent Republican in the
17 newly formed 17th District. This puts Bernstein at an
18 incredible disadvantage as he finds himself in the far corner
19 of that district, most of which he does not currently
20 represent. Why is that relevant? Because Bernstein is an
21 anti-establishment Republican whose leadership called on to
22 resign last election cycle. If you think this is a
23 coincidence, please think again. This is but one such example
24 of both Democrat and Republican establishment fingerprints on
25 these maps. This is what happens when people ignore the law

1 and introduce their personal bias and beliefs on a whole
2 myriad of considerations that aren't contained within the
3 Constitution.

4 Sir, I'm not sure if all of this occurred at your
5 direction or behind your back. I hope it was the latter. So
6 I felt I had the obligation to bring it to your attention, as
7 I trust you have the strength of your convictions to remedy it
8 before the Supreme Court does. And that remedy, appropriately
9 enough, is simply to honor the Constitution, which not only
10 empowers you but dictates you to adhere to the compactness and
11 municipal boundary requirements it sets forth.

12 Thank you for your time, and I'm happy to take any
13 questions you may have.

14 CHAIR NORDENBERG: Thank you.

15 Any questions or comments?

16 (There was no response.)

17 CHAIR NORDENBERG: We'll look forward to getting
18 your written testimony. We'll look at the examples.

19 My only response is that we have taken the
20 requirements of Article II very seriously, and by every
21 measure, including the expert witness called by your Caucus
22 yesterday, the current map far exceeds the existing map in
23 terms of compactness, county splits, municipal splits, all of
24 the requirements, the quantitative requirements of Article II.

25 REPRESENTATIVE JONES: Thank you, sir.

1 My only quick comment is to really do what the
2 Constitution says. There are definitely opportunities to make
3 it more compact, and clearly opportunities to reduce municipal
4 splits, and I'm happy to help any way I can.

5 So thank you for having me, and I appreciate you
6 being willing to serve our Commonwealth.

7 CHAIR NORDENBERG: Well, thank you very much, and,
8 of course, that is the purpose of this 30 days, so we
9 appreciate your comments.

10 Our next witness is Ryan Mackenzie from Emmaus,
11 and he is going to talk about Lehigh County.

12 Welcome, sir.

13 REPRESENTATIVE MACKENZIE: Thank you, Mr.
14 Chairman.

15 I have a slide presentation, but I also have hard
16 copy handouts, if you would prefer this.

17 CHAIR NORDENBERG: Either way.

18 REPRESENTATIVE MACKENZIE: I'll certainly do the
19 presentation, but I will give you the hard copies as well,
20 just for the three Members so that you can use those, so that
21 you can follow along on those as well, if you'd like.

22 CHAIR NORDENBERG: Thank you very much.

23 REPRESENTATIVE MACKENZIE: Great.

24 Well, thank you, Mr. Chairman, and thank you to
25 the Members of the Commission for allowing me to join you here

1 COMMONWEALTH OF PENNSYLVANIA
2 LEGISLATIVE REAPPORTIONMENT COMMISSION

3 In re: Public Meeting of the Legislative
4 Reapportionment Commission

5 VOLUME XXIV - Pages 1583-1734

6 Stenographic report of hearing held
7 in Hearing Room No. 1, North Office
8 Building, Harrisburg, Pennsylvania

9 Saturday
10 January 15, 2022
11 9:00 a.m.

12 MARK A. NORDENBERG, CHAIRMAN

13 MEMBERS OF LEGISLATIVE REAPPORTIONMENT COMMISSION

14 Sen. Kim Ward Rep. Kerry Benninghoff
15 Sen. Jay Costa Rep. Joanna McClinton

16 Also Present:

17 Robert L. Byer, Esq., Chief Counsel
18 G. Reynolds Clark, Executive Director
19 Dr. Jonathan Cervas, Redistricting Consultant
20 Leah Mintz, Assistant Counsel
21 G. Carlton Logue, Esq. Deputy Counsel, Senate Majority Leader
22 Chad Davis, Research Analyst, Senate Republican Policy Office
23 C.J. Hafner, Esq., Chief Counsel, Senate Democratic Leader
24 Ronald N. Jumper, Esq. Deputy Chief Counsel, Senate Democratic
25 Leader
Lora S. Schoenberg, Director, Senate Democratic Legislative
Services
Rod Corey, Esq., Chief Counsel, House Republican Caucus
James Mann, Esq., Senior Deputy Chief Counsel, House
Republican Caucus
Katherine Testa, Esq., Senior Legal Counsel, House
Republican Caucus
William R. Schaller, Director, House Republican District
Operations
Michael Schwoyer, Esq., Special Counsel, Deputy Chief of
Staff for Legislation and Policy, House Democratic Caucus

Reported by:
Ann-Marie P. Sweeney
Official Reporter

1 Mercer Counties, I first need to show you, and you can see it
2 on the screen, what a mapping mess this region is in the map
3 that was enacted in 2012. Butler County is an area that has
4 experienced strong growth and is perfectly sized for three
5 full House districts. However, under the 2012 plan, Butler
6 County was divided into seven House districts, with only two
7 of those Representatives living in the county. Similarly,
8 Mercer and Lawrence Counties together are perfectly sized for
9 three full House districts. However, under the 2012 plan,
10 those counties were divided into five districts, including a
11 district that stretches from Lawrence County through Mercer,
12 Crawford, and Erie Counties, all the way to Lake Erie.

13 In our preliminary plan, we treated Butler County
14 alone, and treated Lawrence and Mercer Counties together as a
15 two-county unit, and made maps accordingly. Following the
16 release of the preliminary plan though, we began receiving
17 suggestions about the communities of interest that cross
18 county lines in that tri-county region. We also received
19 continuing pleas from the Republican Caucus Leaders to unpair
20 their incumbents, if that was possible. We shifted our focus,
21 we began looking at that region as a three-county region, and
22 ultimately produced a new map eliminating another pair of
23 Republican incumbents.

24 What I hope this conveys in some sense that this
25 was a thoughtful process, not an exercise in targeting

1 COMMONWEALTH OF PENNSYLVANIA
2 LEGISLATIVE REAPPORTIONMENT COMMISSION

3 In re: Public Meeting of the Legislative
4 Reapportionment Commission

5 VOLUME XXV - Pages 1735-1795

6 Stenographic report of hearing held
7 in Hearing Room No. 1, North Office
8 Building, Harrisburg, Pennsylvania

9 Thursday
10 February 4, 2022
11 1:00 p.m.

12 MARK A. NORDENBERG, CHAIRMAN

13 MEMBERS OF LEGISLATIVE REAPPORTIONMENT COMMISSION

14 Sen. Kim Ward Rep. Kerry Benninghoff
15 Sen. Jay Costa Rep. Joanna McClinton

16 Also Present:

17 Robert L. Byer, Esq., Chief Counsel
18 G. Reynolds Clark, Executive Director
19 Dr. Jonathan Cervas, Redistricting Consultant
20 Leah Mintz, Assistant Counsel
21 G. Carlton Logue, Esq. Deputy Counsel, Senate Majority Leader
22 Chad Davis, Research Analyst, Senate Republican Policy Office
23 C.J. Hafner, Esq., Chief Counsel, Senate Democratic Leader
24 Ronald N. Jumper, Esq. Deputy Chief Counsel, Senate Democratic
25 Leader
Lora S. Schoenberg, Director, Senate Democratic Legislative
Services
Rod Corey, Esq., Chief Counsel, House Republican Caucus
James Mann, Esq., Senior Deputy Chief Counsel, House
Republican Caucus
Katherine Testa, Esq., Senior Legal Counsel, House
Republican Caucus
William R. Schaller, Director, House Republican District
Operations
Michael Schwoyer, Esq., Special Counsel, Deputy Chief of
Staff for Legislation and Policy, House Democratic Caucus

Reported by:
Ann-Marie P. Sweeney
Official Reporter

Resolution Regarding Prisoners with a Sentence Expiring After April 1, 2030
Resolution 5A

RESOLVED, That notwithstanding any provision of the resolution adopted by the Commission on August 24, 2021 (D05741) to the contrary, the population total used after the Federal Decennial Census of 2020 by the Legislative Reapportionment Commission for the purpose of legislative reapportionment for the General Assembly count an individual who is incarcerated in a State correctional facility, as determined by the census, and who was a resident of this Commonwealth immediately prior to being sentenced to incarceration, at the facility where the individual is incarcerated if the individual is subject to a minimum sentence expiring after April 1, 2030.

EXHIBIT "L"

VERIFICATION

I, Ryan Covert, hereby verify that the statements of fact contained in the foregoing
**Amended Petition for Review Challenging the Final
2021 Pennsylvania Legislative Reapportionment Commission Plan**
are true and correct to the best of my knowledge, information, and belief. I understand that false
statements herein are made subject to the penalties of 18 Pa. C.S.A. §4904 relating to unsworn
falsification to authorities.

Date:

3/2/2022



Ryan Covert

VERIFICATION

I, Erik Hulick, hereby verify that the statements of fact contained in the foregoing
**Amended Petition for Review Challenging the Final
2021 Pennsylvania Legislative Reapportionment Commission Plan**
are true and correct to the best of my knowledge, information, and belief. I understand that false
statements herein are made subject to the penalties of 18 Pa. C.S.A. §4904 relating to unsworn
falsification to authorities.

Date: 3/2/22




Erik Hulick

VERIFICATION

I, Darlene J. Covert, hereby verify that the statements of fact contained in the foregoing
**Amended Petition for Review Challenging the Final
2021 Pennsylvania Legislative Reapportionment Commission Plan**
are true and correct to the best of my knowledge, information, and belief. I understand that false
statements herein are made subject to the penalties of 18 Pa. C.S.A. §4904 relating to unsworn
falsification to authorities.

Date: 3/2/2022



Darlene J. Covert

CERTIFICATE OF SERVICE

I hereby certify that on the date set forth below, I caused the foregoing **Amended Petition for Review Challenging the Final 2021 Pennsylvania Legislative Reapportionment Commission Plan** to be served upon the following parties and in the manner indicated below, which service satisfies the requirements of Pa. R.C.P. 121 and the February 17, 2022 Order of this Court:

By Certified and Electronic Mail:

Robert L. Byer, Esquire
rlbyer@duanemorris.com
DUANE MORRIS LLP
600 Grant Street, Suite 5010
Pittsburgh, PA 15219

&

Leah A. Mintz, Esquire
LMintz@duanemorris.com
DUANE MORRIS LLP
30 South 17th Street
Philadelphia, PA 19103-4196

Counsel for Respondent 2021 Legislative Reapportionment Commission

By Certified Mail:

John Vaskov, Esquire
Deputy Prothonotary
801 City-County Building
414 Grant Street
Pittsburgh, PA 15219

By Certified Mail and PACFile:

Office of Attorney General
Strawberry Square, 16th Floor
Harrisburg, PA 17120

By Certified and Electronic Mail:

Kathleen M. Kotula, Esquire
kkotula@pa.gov
PA Department of State
306 North Office Building
401 North Street
Harrisburg, PA 17120-0500

By Certified and Electronic Mail:

Daniel T. Brier, Esquire
dbrier@mbklaw.com
Donna A. Walsh, Esquire
Patrick J. Brier, Esquire
Richard L. Armezzani, Esquire
Myers, Brier & Kelly, LLP
425 Bide Street, Suite 200
Scranton, PA 18503

&

Michael A. Comber, Esquire
mcomber@reisingercomber.com
Reisinger Comber & Miller LLC
300 Koppers Building
436 Seventh Avenue
Pittsburgh, PA 15219

*Counsel for proposed Intervenor Joanna E. McClinton,
Leader of the Democratic Caucus of the Pennsylvania House of Representatives
and Member of the Legislative Reapportionment Commission
Notice of Intervention received on March 4, 2022 and sending as a courtesy*

Dated: March 7, 2022 /s/ Jen GV Gilliland Vanasdale, Esquire

CERTIFICATE OF COMPLIANCE

I certify that this filing complies with the provision of the Public Access Policy of the Unified Judicial System of Pennsylvania: Case Records of the Appellate and Trial Courts that require filing confidential information and documents differently than non-confidential information and documents.

Submitted by:

Petitioners

By Counsel:

/s/ Jen GV Gilliland Vanasdale, Esquire

Attorney # 87407

**GILLILAND VANASDALE SINATRA
LAW OFFICE, LLC**