

IN THE COMMONWEALTH COURT OF PENNSYLVANIA

 League of Women Voters of Pennsylvania, *et al.*,
Petitioners,

v.

The Commonwealth of Pennsylvania, *et al.*,*Respondents.*

No. 261 MD 2017**JOINT STIPULATION OF FACTS**

Pursuant to paragraph 3 of the Court's November 17, 2017 Supplemental Scheduling Order, Petitioners, Respondents, and Intervenor-Respondents hereby stipulate to the following facts:

BACKGROUND

1. Following the nationwide census that is mandated every ten years, each state is responsible for drawing its congressional districts based on how many districts the Department of Commerce assigns the state relative to the state's population.
2. The decision to award a particular state a certain number of seats is known as apportionment.
3. Congressional seats were reapportioned in Pennsylvania after the 2010 Census.

4. As a result of reapportionment in 2010, Pennsylvania lost one congressional seat, dropping from 19 to 18 seats.

5. In creating the 2011 Plan (as defined herein below), it was mathematically impossible to avoid pairing two incumbents unless one or more incumbent Congressmen/women declined to seek re-election.

6. In Pennsylvania, the boundaries for congressional districts are redrawn by legislative action in the form of a bill that proceeds through both chambers of the General Assembly and is signed into law by the Governor.

7. In 2011, a majority of Senators in the Pennsylvania Senate were Republicans.

8. In 2011, a majority of Representatives in the Pennsylvania House of Representatives were Republicans.

9. Pennsylvania's Governor in 2011 was Thomas W. Corbett. Thomas W. Corbett is a Republican.

THE PARTIES

10. The League of Women Voters of Pennsylvania, Carmen Febo San Miguel, James Solomon, John Greiner, John Capowski, Gretchen Brandt, Thomas Rentschleer, Mary Elizabeth Lawn, Lisa Isaacs, Don Lancaster, Jordi Comas, Robert Smith, William Marx, Richard Mantell, Priscilla McNulty, Thomas Ulrich, Robert McKinstry, Mark Lichty, and Lorraine Petrosky ("Petitioners") brought this

action against the Commonwealth of Pennsylvania, the Pennsylvania General Assembly, Thomas W. Wolf, in his capacity as Governor of Pennsylvania, Michael J. Stack III, in his capacity as Lieutenant Governor of Pennsylvania and President of the Pennsylvania Senate, Michael C. Turzai, in his capacity as Speaker of the Pennsylvania House of Representatives, Joseph P. Scarnati III, in his capacity as Pennsylvania Senate President Pro Tempore, Pedro Cortes, in his capacity as Secretary of the Commonwealth, and Jonathan Marks, in his capacity as Commissioner of the Bureau of Commissions, Elections, and Legislation of the Pennsylvania Department of State (collectively, “Defendants”) on June 15, 2017 alleging, *inter alia*, violations of the Free Expression and Association Clauses, Art. I §§ 7, 20, Equal Protection Guarantees, Art. I §§ 1 and 26, and Free and Equal Clause, Art. I § 5 of the Pennsylvania Constitution (the “Complaint” or this “Action”).

11. Petitioner League of Women Voters was dismissed from this Action on November 13, 2017.

12. Petitioners are registered to vote at the residences listed in the table below:

District No.	Name	Address
1	Dr. Carmen Febo San Miguel	2031 Mt. Vernon Street, Philadelphia PA 19130-3235
2	James Solomon	236 S. 51st Street, Philadelphia PA 19139-4102
3	John Greiner	3421 Melrose Avenue, Erie PA 16508-

		2315
4	John Capowski	2157 Chestnut Street, Camp Hill PA 17011
5	Gretchen Brandt	815 Walnut Spring Lane, State College PA 16801
6	Tom Rentschler	4016 Crestline Dr., Reading, PA 19606
7	Mary Elizabeth Lawn	773 E. 24th Street, Chester PA 19013
8	Lisa Issacs	2108 Yardley Morrisville Road Morrisville, PA 19067-3035
9	Don Lancaster	643 Willow Avenue, Indiana, PA 15701
10	Jordi Comas	117 South Front Street, Lewisburg PA 17837
11	Robert Smith	Box 12, 9 West Lake Road, Bear Creek, PA 18602
12	William Marx	127 Abbe Place, Delmont PA 15626-1317
13	Richard Mantell	719 Carmet Road, Jenkintown PA
14	Priscilla McNulty	1 School House Lane, Pittsburgh PA 15232
15	Thomas Ulrich	2035 Fernway Ave., Bethlehem PA 18018
16	Robert McKinstry	548 School House Road, Kennett Square PA 19348-1742
17	Mark Lichty	188 Winchester Drive, East Stroudsburg PA 18301-8134
18	Lorraine Petrosky	118 Greenfield Drive, Latrobe PA 15650-9565

13. If called to testify at trial, each Petitioner would testify that he or she is a registered Democrat who has consistently voted for Democratic candidates for the U.S. House of Representatives.

14. Three congressional general elections occurred under the 2011 Plan before Petitioners initiated this Action.

15. Petitioners were residents of the Commonwealth when the 2011 Plan became law.

16. Petitioners did not file any type of challenge pertaining to the 2011 Plan prior to the commencement of this Action.

17. No Petitioner has been prevented from registering to vote in Pennsylvania since the 2011 Plan became law.

18. Since the 2011 Plan was enacted, Petitioners have voted in every congressional general election where there was a Democratic candidate on the ballot.

19. Petitioners have each voted for the Democratic congressional candidate in each of the last three congressional general elections to the extent one was running for the seat.

20. No Petitioners have been prohibited from speaking in opposition to the views and/or actions of their Congressmen/women since the 2011 Plan became law.

21. No Petitioners have been told by any congressional office that constituent services are provided or denied on the basis of partisan affiliations since the 2011 Plan became law.

22. Respondent the Pennsylvania General Assembly is the state legislature for the Commonwealth of Pennsylvania and is composed of the State

House and State Senate. The General Assembly convenes in the State Capitol building in Harrisburg, Pennsylvania.

23. Respondent Thomas W. Wolf is Governor of the Commonwealth and is sued in his official capacity.

24. One of the Governor's official duties is signing or vetoing bills passed by the General Assembly. Pennsylvania's governors, including Governor Wolf, are charged with, among other things, faithfully executing valid laws enacted by the General Assembly.

25. Respondent Thomas Wolf was elected Governor of Pennsylvania in November 2014, and assumed office on January 20, 2015.

26. Governor Wolf did not hold public office at the time that Senate Bill 1249 ("SB 1249") was drafted and enacted.

27. Respondent Robert Torres is the Acting Secretary of the Commonwealth and is sued in his official capacity.

28. Respondent Jonathan Marks is the Commissioner of the Bureau of Commissions, Elections, and Legislation of the Pennsylvania Department of State and is sued in his official capacity.

29. Neither the Secretary of the Commonwealth, nor the Commissioner for the Bureau of Commissions, Elections, and Legislation, had any role in the drafting or enactment of SB 1249.

30. Respondent Michael J. Stack III is the Lieutenant Governor of the Commonwealth and serves as President of the Pennsylvania Senate and is sued in his official capacity.

31. Respondent Michael C. Turzai is the Speaker of the Pennsylvania House of Representatives and is sued in his official capacity.

32. Speaker Turzai is a Republican.

33. Speaker Turzai has represented Pennsylvania's 28th legislative district since 2001.

34. Speaker Turzai was elected Speaker of the Pennsylvania House of Representatives on January 6, 2015, and previously served as Majority Leader for the House Republican Caucus from 2011 to 2014.

35. Respondent Joseph B. Scarnati III is the Pennsylvania Senate President Pro Tempore and is sued in his official capacity.

36. President Pro Tempore Scarnati is a Republican.

37. President Pro Tempore Scarnati was elected President Pro Tempore of the Senate in 2006.

SENATE BILL 1249

38. The joint House and Senate State Government Committees held hearings on May 11, June 9, and June 14, 2011 to receive testimony and public

comment on redistricting. No congressional district map or draft of a congressional district map was presented at the hearings.

39. On September 14, 2011, SB 1249 was introduced in the Pennsylvania Senate, in the form attached hereto as Joint Exhibit 1.

40. The bill's primary sponsors were Majority Floor Leader Dominic F. Pileggi, President Pro Tempore Joseph B. Scarnati III, and Senator Charles T. McIlhenney Jr. Each of those individuals is a Republican.

41. The Senate's first consideration of SB 1249 took place on December 7, 2011.

42. The original version of SB 1249, Printer's Number ("PN") 1520, did not provide any information about the boundaries of the districts; rather, for each district, it stated: "The [Number] District is composed of a portion of this Commonwealth."

43. The Senate's second consideration of SB 1249 took place on December 12, 2011.

44. During the second reading of the bill, SB 1249 contained no map showing the proposed congressional districts. Each congressional district was described as follows: "The [Number] District is composed of a portion of this Commonwealth."

45. SB 1249 was amended on December 14, 2011, in the Senate State Government Committee, and reported out as PN 1862, in the form attached hereto as Joint Exhibit 2.

46. On December 14, 2011, SB 1249 was referred to the Appropriations Committee, where it was rewritten and reported out as PN 1869, in the form attached hereto as Joint Exhibit 3.

47. PNs 1862 and 1869 were the only versions of SB 1249 that contained details of the boundaries of each district.

48. The parties stipulate and agree that the Court may consider and take judicial notice of the legislative history of Act 131, including the Legislative Journals available at http://www.legis.state.pa.us/cfdocs/billinfo/bill_history.cfm?year=2011&sind=0&body=S&type=B&bn=1249.

49. Democratic Senator Jay Costa introduced an amendment to SB 1249 that he stated would create 8 districts favorable to Republicans, 4 districts favorable to Democrats, and 6 swing districts. The amendment did not pass.

50. On December 14, 2011, SB 1249 passed in the Senate by a vote of 26-24.

51. No Democratic Senator voted for SB 1249.

52. On December 14, 2011, SB 1249 was referred to the State Government Committee of the Pennsylvania House of Representatives.

53. On December 15, 2011, the Pennsylvania House of Representatives considered SB 1249 for the first time.

54. On December 19, 2011, the House of Representatives considered SB 1249 for the second time.

55. On December 19, 2011, the House of Representatives referred SB 1249 to the Appropriations Committee.

56. On December 20, 2011, the House of Representatives' Appropriations Committee reported out SB 1249, in the form attached hereto as Joint Exhibit 4.

57. On December 20, 2011, SB 1249 passed in the House by a vote of 136-61.

58. Thirty-six Pennsylvania House Democrats voted for SB 1249.

59. Of the 36 House Democrats who voted for SB 1249, at least 33 of the 36 (approximately 92%) represented state legislative districts that were part of at least one of the following congressional districts under SB 1249: the 1st, 2nd, 13th, 14th, or 17th.

60. On December 22, 2011, the Senate signed SB 1249, after it was passed in the House, and then Governor Tom Corbett signed it into law.

61. When SB 1249 was enacted into law, it became Act 131 of 2011.

62. The 2011 Plan remains in effect today.

THE 2011 PLAN

63. The 2011 Plan officially establishes the boundaries of Pennsylvania's congressional districts.

64. The 2011 Plan for the entire state of Pennsylvania is attached as Joint Exhibit 5.

65. True and accurate depictions of the shapes of Pennsylvania's congressional Districts are attached as Joint Exhibits 6-23.

66. Joint Exhibit 24 accurately depicts the evolution of the shapes of the 7th district from 1953 to 2013.

67. The document attached hereto as Joint Exhibit 25 contains true and accurate lists of the representatives for each congressional district from 2005 to present.

68. The following chart represents the seventeen (17) largest Pennsylvania Counties by Population and which of those counties voted Democratic in the 2008, 2012, and 2016 Presidential Elections:

County by Population	County	2008	2012	2016
1.	Philadelphia	X	X	X

2.	Allegheny	X	X	X
3.	Montgomery	X	X	X
4.	Bucks	X	X	X
5.	Delaware	X	X	X
6.	Lancaster			
7.	Chester	X		X
8.	York			
9.	Berks	X		
10.	Westmoreland			
11.	Lehigh	X	X	X
12.	Luzerne	X	X	
13.	Northampton	X	X	
14.	Erie	X	X	
15	Dauphin	X	X	X
16.	Cumberland			
17.	Lackawanna	X	X	X

ELECTION RESULTS

69. The election returns that the Secretary of the Commonwealth and the Commissioner of the Bureau of Commissions, Elections, and Legislation produced in response to Petitioners' first set of requests for production are true and accurate.

70. The table below accurately depicts the partisan distribution of seats in Pennsylvania's Congressional Delegation from 1966 to 2010, though some members may have been elected on some party label other than Democrat or Republican.

Year	Districts	Democratic Seats	Republican Seats
1966	27	14	13
1968	27	14	13
1970	27	14	13
1972	25	13	12
1974	25	14	11
1976	25	17	8
1978	25	15	10
1980	25	12 ¹	12
1982	23	13	10
1984	23	13	10
1986	23	12	11
1988	23	12	11
1990	23	11	12
1992	21	11	10
1994	21	11	10

¹ One elected representative, Thomas M. Foglietta, was not elected as either a Democrat or Republican in 1980.

1996	21	11	10
1998	21	11	10
2000	21	10	11
2002	19	7	12
2004	19	7	12
2006	19	11	8
2008	19	12	7
2010	19	7	12

71. In the 2012 Congressional elections, Democrats won 50.8% of the two-party statewide congressional vote.

72. In the 2012 congressional elections, Republicans won 13 of 18 congressional seats in Pennsylvania. Democrats won 5 seats.

73. In the 2012 congressional elections, each party's share of the two-party vote in the districts the party won were as follows:

District	Democratic Vote	Republican Vote
1	84.9%	
2	90.5%	
13	69.1%	
14	76.9%	
17	60.3%	
3		57.2%
4		63.4%
5		62.9%
6		57.1%
7		59.4%
8		56.6%
9		61.7%
10		65.6%
11		58.5%
12		51.7%
15		56.8%

District	Democratic Vote	Republican Vote
16		58.4%
18		64.0%
Average of Districts Won by Party	76.4%	59.5%
Statewide Vote Share	50.8%	49.2%

74. In the 2014 congressional elections, Republicans won 55.5% of the two-party statewide congressional vote in Pennsylvania.

75. In the 2014 Congressional elections, Republicans won 13 of 18 congressional seats in Pennsylvania. Democrats won 5 seats.

76. In the 2014 congressional elections, the elections in the 14th, 15th, and 18th districts in Pennsylvania were uncontested.

77. In the 2014 congressional elections in Pennsylvania, there was no Democratic challenger in the 15th and 18th districts.

78. In the 2014 contested congressional elections in Pennsylvania, each party's share of the two-party vote in the districts the party won were as follows:

District	Democratic Vote	Republican Vote
1	82.8%	
2	87.7%	
13	67.1%	
14	100%	
17	56.8%	
3		60.6%
4		74.5%
5		63.6%
6		56.3%
7		62.0%
8		61.9%
9		63.5%

District	Democratic Vote	Republican Vote
10		71.6%
11		66.3%
12		59.3%
15		100%
16		57.7%
18		100%
Average of Contested Districts Won by Party	73.6%	63.4%
Statewide Vote Share	44.5%	55.5%

79. In 2014, the average two-party vote share for successful Democratic candidates in Pennsylvania was 73.6%, as compared to 63.4% for successful Republicans candidates (excluding uncontested elections).

80. In the 2016 congressional elections, Republicans won 54.1% of the two-party statewide congressional vote in Pennsylvania.

81. In the 2016 congressional elections, Republicans won 13 of 18 congressional seats in Pennsylvania. Democrats won 5 seats.

82. In the 2016 Congressional elections, each party's share of the two-party vote in the districts the party won was as follows:

District	Democratic Vote	Republican Vote
1	82.2%	
2	90.2%	
13	100.0%	
14	74.4%	
17	53.8%	

District	Democratic Vote	Republican Vote
3		100.0%
4		66.1%
5		67.2%
6		57.2%
7		59.5%
8		54.4%
9		63.3%
10		70.2%
11		63.7%
12		61.8%
15		60.6%
16		55.6%
18		100.0%
Average of Contested Districts Won by Party	75.2%	61.8%
Statewide Vote Share	45.9%	54.1%

83. In the 2016 congressional elections in Pennsylvania, the elections in the 3rd, 13th, and 18th districts were uncontested.

84. In the 2016 congressional elections in Pennsylvania, there was no Democratic challenger in the 3rd and 18th districts.

85. In 2016 in Pennsylvania, the average two-party vote share for successful Democratic congressional candidates was 75.2%, as compared to 61.8% for successful Republican congressional candidates (excluding uncontested elections).

86. The table below shows the Democratic two-party vote share of each of Pennsylvania's congressional districts in 2012.

District	Democratic Vote Share
10	34.4%
18	36.0%
4	36.6%
5	37.1%
9	38.3%
7	40.6%
11	41.5%
16	41.6%
3	42.8%
6	42.9%
15	43.2%
8	43.4%
12	48.3%
17	60.3%
13	69.1%
14	76.9%
1	84.9%
2	90.5%
Mean	50.5%
Median	42.8%

87. In the 2012 election, the mean Democratic two-party vote share across all Pennsylvania districts was 50.46%. The median Democratic two-party vote share was 42.81% (the average of the 6th and 3rd Districts, which were Democrats' ninth and tenth best districts).

88. The Pennsylvania Manual is a regularly published book issued by the Pennsylvania Department of General Services, a public authority. The

Pennsylvania Manual contains a description of each Pennsylvania congressional district for the Pennsylvania congressional district maps adopted between 1960 and 2011.

89. The Congressional districting maps for the state of Pennsylvania in 1943, 1951, 1962, 1972, 1982, 1992, 2002, and 2011 from the Manual are set out in Joint Exhibit 26.

90. The 2011 Plan splits 28 counties between at least two different districts. The table below accurately depicts the split counties:

Count	Split Counties	Number of Districts Falling Within
1	Allegheny	3
2	Berks	4
3	Cambria	2
4	Carbon	2
5	Chester	3
6	Clarion	2
7	Crawford	2
8	Cumberland	2
9	Dauphin	3
10	Delaware	2
11	Erie	2
12	Greene	2
13	Huntingdon	2
14	Lackawanna	2
15	Lancaster	2
16	Lawrence	2
17	Lebanon	2
18	Luzerne	2
19	Monroe	2
20	Montgomery	5
21	Northampton	2

22	Northumberland	2
23	Perry	2
24	Philadelphia	3
25	Somerset	2
26	Tioga	2
27	Washington	2
28	Westmoreland	4

91. The 2011 Plan splits 68 municipalities between at least two different districts. The table below accurately depicts the municipalities that are split.

Seven Springs, Shippensburg, and Trafford are naturally split across counties:

Count	Split Municipalities
1	Archbald
2	Barr
3	Bethlehem
4	Caln
5	Carbondale
6	Chester
7	Cumru
8	Darby
9	East Bradford
10	East Carroll
11	East Norriton
12	Fallowfield
13	Glenolden
14	Harrisburg
15	Harrison
16	Hatfield
17	Hereford
18	Horsham
19	Kennett
20	Laureldale
21	Lebanon
22	Lower Alsace

23	Lower Gwynedd
24	Lower Merion
25	Mechanicsburg
26	Millcreek
27	Monroeville
28	Morgan
29	Muhlenberg
30	North Lebanon
31	Northern Cambria
32	Olyphant
33	Penn
34	Pennsbury
35	Perkiomen
36	Philadelphia
37	Piney
38	Plainfield
39	Plymouth Township
40	Ridley
41	Riverrside
42	Robinson
43	Sadsbury
44	Seven Springs
45	Shippen
46	Shippensburg
47	Shirley
48	Spring
49	Springfield
50	Stroud
51	Susquehanna
52	Throop
53	Tinicum
54	Trafford
55	Upper Allen
56	Upper Darby
57	Upper Dublin
58	Upper Gwynedd
59	Upper Hanover
60	Upper Merion

61	Upper Nazareth
62	West Bradford
63	West Hanover
64	West Norriton
65	Whitehall
66	Whitemarsh
67	Whitpain
68	Wyommising

92. Under the 2011 Plan, 11 of Pennsylvania's 18 congressional districts contain more than three counties that are divided into separate districts.

93. The 2011 Plan splits Montgomery County (pop. 799,814) into five congressional districts.

94. The 2011 Plan splits Berks County (pop. 411,442) into four congressional districts.

95. The 2011 Plan splits Westmoreland County (pop. 365,169) into four congressional districts.

96. The 2011 Plan splits the city of Monroeville into three different congressional districts: the 12th, 14th, and 18th.

97. The 2011 Plan splits the municipality of Caln township into three different congressional districts: the 6th, 7th, and 16th.

98. The 2011 Plan splits the municipality of Cumru township into three different congressional districts: the 6th, 7th, and 16th. Cumru is a naturally non-contiguous municipality.

99. The 2011 Plan splits the municipality of Spring Township into three different congressional districts: the 6th, 7th, and 16th.

100. In the three election cycles that have taken place since the last redistricting in Pennsylvania, Democrats have won 5 of 18 seats.

101. In each of the three congressional elections under the 2011 Plan, Republican candidates have won the same 13 districts.

102. The table below depicts the partisan distribution of seats in Pennsylvania's congressional delegation from 2012–2016. The vote percentages depicted are based on the two-party share of the votes cast.

Year	Districts	Democratic Seats	Republican Seats	Democratic Vote Percentage	Republican Vote Percentage
2012	18	5	13	50.8%	49.2%
2014	18	5	13	44.5%	55.5%
2016	18	5	13	45.9%	54.1%

103. There were no municipalities split into separate congressional districts at the census block level in the congressional district map for Pennsylvania until the Pennsylvania congressional district map adopted in 1992. There were three municipalities split into separate congressional districts at the census block level in the 1992 Pennsylvania congressional district map.

104. From at least 1962 until the 2002 map, Berks County was not split between two congressional districts.

105. Under the 2011 Plan, Berks County is divided up into four districts: the 6th, 7th, 15th, and 16th.

106. Under the 2011 Plan, Reading is located in the 16th Congressional District, separate from other parts of Berks County.

107. Under the 2011 Plan, Dauphin County is split into three congressional districts: the 4th, 11th, and 15th.

108. Under the 2011 Plan, the city of Harrisburg is divided between the 4th and 11th districts.

109. The 2011 Plan splits the county of Northampton.

110. Under the 2011 Plan, parts of the City of Chester, all of Swarthmore, and parts of Philadelphia are all located in the 1st Congressional District.

111. Under the 2011 Plan, Coatesville is in the 16th Congressional District and split from other parts of Chester County.

112. Under the 2011 Plan, Wilkes-Barre is in the 17th Congressional District and split from other parts of Luzerne County.

113. From at least 1931 until the 2011 Plan, Erie County was not split between congressional districts. Under the 2011 Plan, Erie County is split between two congressional districts.

114. Under the 2011 Plan, the City of Bethlehem is divided between the 15th Congressional District and the 17th Congressional District.

115. Under the 2011 Plan, Easton is in the 17th Congressional District and split from Northampton County, which is in the 15th Congressional District.

116. In the 2011 congressional district map for Pennsylvania, the City of Chester is divided between the 1st Congressional District and the 7th Congressional District.

117. The 2011 Plan keeps Armstrong, Butler, Mercer, Venango, and Warren counties whole. They were split in the 2002 congressional map.

118. Two divisions of the 1st Ward of Harrisburg are in the 11th Congressional District, while the rest of Harrisburg is in the 4th congressional district.

119. The 2002 congressional map is the only time that the 11th Congressional District incorporated both Scranton and Wilkes-Barre extending back to at least 1966.

120. Four census blocks in a single ward for the City of Bethlehem are contained in a different congressional district in the 2011 Plan.

121. The 2011 Plan splits 68 out of 2,561 total municipalities in Pennsylvania. The 2011 Plan does not split the other 2,493 municipalities in Pennsylvania.

122. The 2011 Plan paired two incumbents, Democratic representatives Mark Critz and Jason Altmire. No other incumbents were paired.

123. Critz had been in the 12th Congressional District and Altmire had been in the 4th Congressional District under the prior districting plan.

124. In the 2012 election cycle, Critz defeated Altmire in the Democratic primary.

125. In the 2012 election cycle, Critz lost to Republican Keith Rothfus in the general election.

126. Rothfus has won reelection in the 12th Congressional District in every election since.

127. In the 2016 elections, the 6th and 7th Congressional Districts re-elected Republican Congressman while voting for Hillary Clinton for President.

128. In the 2016 elections, the 17th Congressional District re-elected a Democratic Congressman while voting for Donald Trump for President.

129. 18 Democrats from the Pennsylvania House of Representatives from the Philadelphia area voted in favor of the 2011 Plan.

FACTS RELATING TO 2018 PENNSYLVANIA ELECTIONS SCHEDULE

130. Under the current election schedule, Pennsylvania's 2018 general primary election is scheduled for May 15, 2018. *See* 25 P.S. § 2753(a).

131. Under the current election schedule, the first day to circulate and file nomination petitions is February 13, 2018. *See* 25 P.S. § 2868.

132. Under the current election schedule, the last day to circulate and file nomination petitions is March 6, 2018. *See* 25 P.S. § 2868.

133. Under the current election schedule, the first day to circulate and file nomination papers is March 7, 2018. *See* 25 P.S. § 2913(b).

134. Under the current election schedule, the last day for withdrawal by candidates who filed nomination petitions is March 21, 2018. *See* 25 P.S. § 2874.

135. Under the current election schedule, remote military-overseas absentee ballots must be sent by March 26, 2018. *See* 25 Pa.C.S. § 3508(b)(1).

136. Under the current election schedule, all remaining military-overseas absentee ballots must be sent by March 30, 2018. *See* 52 U.S.C. § 20302(a)(8)(A); 25 Pa.C.S. § 3508(a)(1).

137. Under the current election schedule, the last day for voters to register before the primary election is April 16, 2018. *See* 25 Pa.C.S. § 1326(b).

138. Under the current election schedule, the last day to apply for a civilian absentee ballot is May 8, 2018. *See* 25 P.S. § 3146.2a(a).

139. Under the current election schedule, the last day for County Boards of Elections to receive voted civilian absentee ballots is May 11, 2018. *See* 25 P.S. § 3146.6(a).

140. Under the current election schedule, the first day for voters to register after the primary election is May 16, 2018. *See* 25 Pa.C.S. § 1326(c)(2)(iii).

141. Under the current election schedule, the last day for County Boards of Elections to receive voted military-overseas ballots for the primary election is May 22, 2018. *See* 25 Pa.C.S. § 3511(a).

142. Under the current election schedule, the last day to circulate and file nomination papers is August 1, 2018. *See* Consent Decree, *Hall v. Davis*, No. 84-1057 (E.D. Pa. June 14, 1984).

143. Under the current election schedule, the last day for withdrawal by minor political party and political body candidates who filed nomination papers is August 8, 2018. *See* 25 P.S. § 2937.

144. Under the current election schedule, the last day for withdrawal by candidates nominated by a political party is August 13, 2018. *See* 25 P.S. § 2938.1.

145. Under the current election schedule, remote military-absentee ballots must be sent by August 28, 2018. *See* 25 Pa.C.S. § 3508(b)(1).

146. Under the current election schedule, all remaining military-overseas absentee ballots must be sent by September 21, 2018. *See* 52 U.S.C. § 20302(a)(8)(A); 25 Pa.C.S. § 3508(a)(1).

147. Under the current election schedule, the last day for voters to register before the November election is October 9, 2018. *See* 25 Pa.C.S. § 1326(b).

148. Under the current election schedule, the last day to apply for a civilian absentee ballot is October 30, 2018. *See* 25 P.S. § 3146.2a(a).

149. Under the current election schedule, the last day for County Boards of Elections to receive voted civilian absentee ballots is November 2, 2018. *See* 25 P.S. § 3146.6(a).

150. Under the current election schedule, Pennsylvania's 2018 general election is scheduled for November 6, 2018. *See* Pa. Const. Art. VII, § 2; 25 P.S. § 2751.

151. Under the current election schedule, the first day for voters to register after the General Election is November 7, 2018. *See* 25 Pa. C.S. § 1326(c)(2)(iii).

152. Under the current election schedule, the last day for County Boards of Elections to receive voted military-overseas ballots for the general election is November 13, 2018. *See* 25 Pa.C.S. § 3511(a).

153. In the year prior to the November 2010 elections, a majority of Representatives of the Pennsylvania House of Representatives were Democrats.

ADDITIONAL FACTS

154. In the year after the November 2010 elections, a majority of Representatives of the Pennsylvania House of Representatives were Republicans.

155. The following are the home addresses for each of the 17 current Pennsylvania members of the United States House of Representatives:

1	Bob Brady	7028 Brentwood Rd Philadelphia, PA 19151
2	Dwight Evans	1600 Cardeza St Philadelphia, PA 19150
3	Mike Kelly	239 W Pearl St Butler, PA 16001
4	Scott Perry	155 Warrington Rd Dillsburg, PA 17019
5	Glenn Thompson	8351 Pondview Dr McKean, PA 16426
6	Ryan Costello	107 Yorktown Rd Collegeville, PA 19426
7	Pat Meehan	102 Harvey Ln Chadds Ford, PA 19317
8	Brian Fitzpatrick	19 Spinythorn Rd Levittown, PA 19056
9	Bill Shuster	455 Overlook Dr Hollidaysburg, PA 16648
10	Tom Marino	358 Kinley Dr Cogan Station, PA 17728
11	Lou Barletta	1529 Terrace Blvd Hazleton, PA 18201
12	Keith Rothfus	227 Walnut St Sewickley, PA 15143
13	Brandon Boyle	13109 Bustleton Ave Philadelphia, PA 19116
14	Mike Doyle	205 Hawthorne Ct Pittsburgh, PA 15221
15	Charlie Dent	3626 Evening Star Terrace Allentown, PA 18104
16	Lloyd Smucker	230 Deerfield Dr Lancaster, PA 17602
17	Matthew Cartwright	8 Steinbeck Dr Moosic, PA 18507
18	Unoccupied	

156. The following are the addresses of the two nominated candidates for the March 13, 2018 special election in the 18th Congressional district:

D	Conor Lamb	928 Washington Road Pittsburgh, PA 15228
R	Rick Saccone	404 Boston Hollow Road Elizabeth, PA 15037

157. Lt. Gov. Stack served in the Pennsylvania State Senate, as the Senator for the 5th Congressional District from 2001 until 2015, when he was sworn in as the Lt. Governor of Pennsylvania.

158. In 2011, as a Democratic Senator, Lt. Gov. Stack voted against SB 1249.

THE INTERVENORS

159. The Intervenors are registered Republican voters in each of Pennsylvania's eighteen Congressional Districts.

160. Intervenor Brian McCann is a registered Republican voter residing in the 1st Congressional District in Philadelphia County, a Committee member for Philadelphia's 65th Ward, and the Ward Leader for Philadelphia's 57th Ward.

161. Intervenor Daphne Goggins is a registered Republican voter residing in the 2nd Congressional District in Philadelphia County, a Committee member for the Philadelphia city committee, and currently serves as the Republican Ward Leader for the 16th Ward.

162. Intervenor Carl Edward Pfeifer, Jr. is a registered Republican voter residing in the 2nd Congressional District in Montgomery County, and an active member of the Republican Party.

163. Intervenor Michael Baker is a registered Republican voter residing in the 3rd Congressional District in Armstrong County and Chairman of the Armstrong County Republican Committee.

164. Intervenor Cynthia Ann Robbins is a registered Republican voter residing in the 3rd Congressional District in Mercer County and an active member of the Republican Party.

165. Intervenor Ginny Steese Richardson is a registered Republican voter residing in the 3rd Congressional District in Mercer County, the Chairwoman for the Mercer County Republican Party, and a former candidate for public office.

166. Intervenor Carol Lynne Ryan is a registered Republican voter residing in the 3rd Congressional District in Lawrence County, and a Lawrence County Republican Party Committee member.

167. Intervenor Joel Sears is a registered Republican voter residing in the 4th Congressional District in York County, and a York County Republican Party Committee member.

168. Intervenor Kurtis D. Smith is a registered Republican voter residing in the 5th Congressional District in Clinton County, and the Chairman of the Clinton County Republican Party.

169. Intervenor C. Arnold McClure is a registered Republican voter residing in the 5th Congressional District in Huntingdon County and the Chairman of the Huntingdon County Republican Party.

170. Intervenor Karen C. Cahilly is a registered Republican voter residing in the 5th Congressional District in Potter County and the County Chairwoman for the Potter County Republican Party.

171. Intervenor Vicki Lightcap is a registered Republican voter residing in the 6th Congressional District in Montgomery County, a Montgomery County Republican Party Committee member, and has been a candidate for public office.

172. Intervenor Wayne Buckwalter is a registered Republican voter residing in the 6th Congressional District in Chester County, and an active member of the Republican Party.

173. Intervenor Ann Marshall Pilgreen is a registered Republican voter residing in the 7th Congressional District in Montgomery County, and a Montgomery County Republican Party Committee member.

174. Intervenor Ralph E. Wike is a registered Republican voter residing in the 7th Congressional District in Delaware County, and an active member of the Republican Party.

175. Intervenor Martin C.D. Morgis is a registered Republican voter residing in the 8th Congressional District in Bucks County, and an active member of the Republican Party.

176. Intervenor Richard J. Tems is a registered Republican voter residing in the 8th Congressional District in Bucks County, previously served on the Doylestown Borough Republican Committee, and a Bucks County Republican Party Committee member.

177. Intervenor James Taylor is a registered Republican voter residing in the 9th Congressional District in Franklin County, previously served as Chairman for the Franklin County Republican Party, and a Franklin County Republican Party Committee member.

178. Intervenor Lisa V. Nancollas is a registered Republican voter residing in the 10th Congressional District in Mifflin County and has been a candidate for public office.

179. Intervenor Hugh H. Sides is a registered Republican voter residing in the 10th Congressional District in Lycoming County, and an active member of the Republican Party.

180. Intervenor Mark J. Harris is a registered Republican voter residing in the 10th Congressional District in Snyder County, former Chairman of the Snyder County Republican Party, and continues to remain active in Republican campaign activities.

181. Intervenor William P. Eggleston is a registered Republican voter residing in the 11th Congressional District in Wyoming County, is the Vice Chair for the Wyoming County Republican Party, a former candidate for public office, and remains active in Republican campaign activities.

182. Intervenor Jacqueline D. Kulback is a registered Republican voter residing in the 12th Congressional District in Cambria County, and currently serves as the County Chairwoman for the Cambria County Republican Party.

183. Intervenor Timothy D. Cifelli is a registered Republican voter residing in the 13th Congressional District in Philadelphia County, and an appointed Philadelphia County Republican Party Committee member.

184. Intervenor Ann M. Dugan is a registered Republican voter residing in the 14th Congressional District in Allegheny County, and an active member of the Republican Party.

185. Intervenor Patricia J. Felix is a registered Republican voter residing in the 15th Congressional District in Northampton County, has been a registered

Republican since 1980 after initially registering as a Democrat, and a Northampton County Republican Party Committee member.

186. Intervenor Scott C. Uehlinger is a registered Republican voter residing in the 15th Congressional District in Berks County, and a candidate for the 15th Congressional District.

187. Intervenor Brandon Robert Smith is a registered Republican voter residing in the 16th Congressional District in Lancaster County, and an active member of the Republican Party.

188. Intervenor Glen Beiler is a registered Republican voter residing in the 16th Congressional District in Lancaster County, and an active member of the Republican Party.

189. Intervenor Tegwyn Hughes is a registered Republican voter residing in the 17th Congressional District in Northampton County, and currently serves as a Committee member from Washington Township for the Northampton County Republican Party.

190. Intervenor Thomas Whitehead is a registered Republican voter residing in the 17th Congressional District in Carbon County, the County Chairman for the Republican Party of Monroe County, and an active member of the Republican Party.

191. Intervenor David Moylan is a registered Republican voter residing in the 17th Congressional District in Schuylkill County, who was a former Congressional candidate for the 17th Congressional District and he is a potential Congressional candidate in future elections.

192. Intervenor James R. Means, Jr. is a registered Republican voter residing in the 18th Congressional District in Allegheny County, and an active member of the Republican Party.

193. Intervenor Barry O. Christenson is a registered Republican voter residing in the 18th Congressional District in Allegheny County, and has been a candidate for public office.

194. Intervenor Kathleen Bowman is a registered Republican voter residing in the 4th Congressional District, and an active member of the Republican Party.

195. Intervenor Bryan Leib is a registered Republican residing in the 1st Congressional District, an active member of the Republican Party, and a potential candidate for the 1st Congressional District.

196. The Intervenor include announced or potential candidates for Congress.

197. The Intervenor include County Party Committee Chairpersons.

198. The Intervenor include active Republicans.

199. Campaigns for members of Congress start far in advance of the year of election.

200. The existing congressional districts have now been in effect for three election cycles.

201. The Intervenor work to elect their preferred candidates to Congress in reliance on the existing congressional districts.

202. Before the filing of the petition for review in June 2017, the Intervenor did not expect that the existing congressional districts would change between the 2016 and 2018 elections.

VOTING PATTERNS IN PENNSYLVANIA

203. By the November 2016 election, twenty-four counties in Pennsylvania had more registered Democrats than registered Republicans, while forty-three counties had more registered Republicans than registered Democrats.

204. Overall, from November 2012 to November 2016, percentages of registered Republicans increased in fifty-nine counties, while percentages of registered Republicans decreased in eight counties.

205. From November 2012 to November 2016, percentages of registered Democrats increased in five counties, while percentages of registered Democrats decreased in sixty-two counties.

206. Twenty-four counties in Pennsylvania had more registered Democrats than registered Republicans at the time of the 2016 Presidential Election.

Democratic nominee Hillary Clinton won eleven counties in Pennsylvania in the 2016 Presidential Election.

207. Three counties won by President Obama in 2012 each were won by President Trump in 2016: Erie County, Northampton County, and Luzerne County.

208. President Trump won Erie County 48.57 percent to 46.99 for Secretary Clinton. Registered Democrats outnumbered registered Republicans 51.31 percent to 35.48 percent in Erie County in November 2016.

209. President Trump won Northampton County 49.98 percent to 46.18 for Secretary Clinton. Registered Democrats outnumbered registered Republicans 46.87 percent to 34.76 percent in Northampton County in November 2016.

210. President Trump won Luzerne County 58.29 percent to 38.86 percent for Secretary Clinton. Registered Democrats outnumbered registered Republicans 52.62 percent to 36.10 percent in Luzerne County in November 2016.

211. President Trump's performance in Luzerne County improved by 11.42 percentage points over the 2012 Republican nominee, Mitt Romney, who won 46.87 percent of the vote in Luzerne County.

212. In November 2016, Fayette County had 57.96 percent registered Democrats. President Trump won 64.33 percent of the vote in Fayette County.

213. In November 2016, Greene County had 55.22 percent registered Democrats. President Trump won 68.82 percent of the vote in Greene County.

214. In November 2016, Cambria County had 52.25 percent registered Democrats. President Trump won 67.00 percent of the vote in Cambria County.

215. In November 2016, Beaver County had 52.15 percent registered Democrats. President Trump won 57.64 percent of the vote in Beaver County.

216. In 2016, President Trump won Pennsylvania; Republican Pat Toomey was re-elected to the United States Senate; and Democratic candidates won statewide races for Attorney General, Treasurer, and Auditor General.

217. In 2016, not all registered Democrats in Pennsylvania voted straight Democratic.

218. In 2016, at least some voters voted Republican for President and Senate while voting Democratic for other statewide officers.

2018 ELECTIONS

219. Five Democratic candidates have registered with the Federal Election Commission to run in the 7th Congressional District in 2018.

220. Four Democratic candidates have filed with the Federal Election Commission to run in the 12th Congressional District in 2018.

221. Similarly, Democratic candidate Chrissy Houlahan has raised \$810,649.55 in her campaign for the 6th Congressional District in 2018.

222. According to the Federal Election Commission, one Democratic candidate has raised over \$100,000 to challenge an incumbent in the 16th Congressional District in 2018.

223. Governor Wolf issued a Writ of Election to hold a special election for the vacancy in the 18th Congressional District on March 13, 2018. The special election in the 18th Congressional District is to fill the seat vacated by Congressman Murphy only for the duration of his term, which ends in January 2019.

224. The special election for the existing 18th Congressional District will be held twenty-eight days after nomination petitions begin to circulate for the election for the 18th Congressional District in November 2018.

Dated: December 8, 2017

Respectfully submitted,

/s/ Benjamin D. Geffen

Mary M. McKenzie
Attorney ID No. 47434
Michael Churchill
Attorney ID No. 4661
Benjamin D. Geffen
Attorney ID No. 310134
George Donnelly
Attorney ID No. 32137
PUBLIC INTEREST LAW CENTER
1709 Benjamin Franklin Parkway
2nd Floor
Philadelphia, PA 19103
Telephone: +1 215.627.7100
Facsimile: +1 215.627.3183
mmckenzie@pubintl.org

David P. Gersch*
John A. Freedman*
R. Stanton Jones*
Elisabeth S. Theodore*
Helen Mayer Clark*
Daniel F. Jacobson*
John Robinson*
Lindsey Carson*
ARNOLD & PORTER KAYE SCHOLER LLP
601 Massachusetts Ave., NW
Washington, DC 20001-3743
Telephone: +1 202.942.5000
Facsimile: +1 202.942.5999
David.Gersch@apks.com
* Admitted pro hac vice.

Andrew D. Bergman*
ARNOLD & PORTER KAYE SCHOLER LLP
Suite 1600
700 Louisiana Street
Houston, TX 77002-2755
Telephone: +1 713.576.2400
Fax: +1 713.576.2499
* Admitted pro hac vice.

Counsel for Petitioners

BLANK ROME LLP

/s/ Brian S. Paszamant

BRIAN S. PASZAMANT
JASON A. SNYDERMAN
JOHN P. WIXTED
One Logan Square
130 N. 18th Street
Philadelphia, Pennsylvania 19103
Phone: 215-569-5791
Facsimile: 215-832-5791
Email: Paszamant@blankrome.com
Snyderman@blankrome.com
JWixed@blankrome.com
*Attorneys for Respondent Senator
Joseph B. Scarnati, III*

HOLTZMAN VOGEL JOSEFIK TORCHINSKY PLLC

/s/ Jason Torchinsky

JASON TORCHINSKY (admitted *Pro Hac Vice*)
SHAWN SHEEHY (admitted *Pro Hac Vice*)
45 North Hill Drive, Suite 100
Warrenton, Virginia 20186
Phone: 540-341-8808
Facsimile: 540-341-8809
Email: JTorchinsky@hvjt.law
ssheehy@hvjt.law
*Attorneys for Respondents Senator Joseph
B. Scarnati, III and Representative Michael
C. Turzai*

CIPRIANI & WERNER PC

/s/ Kathleen Gallagher

KATHLEEN GALLAGHER
CAROLYN BATZ MCGEE
650 Washington Road, Suite 700
Pittsburgh, Pennsylvania 15228
Phone: 412-563-4978
Email: KGallagher@c-wlaw.com
CMcgee@c-wlaw.com
*Attorneys for Respondent
Representative Michael C. Turzai*

BAKER & HOSTETLER LLP

/s/ Patrick T. Lewis

PATRICK T. LEWIS
(*Pro Hac Vice*)
Key Tower
127 Public Square
Suite 2000
Cleveland, OH 441144114
Phone: 216-621-0200
Email: plewis@bakerlaw.com

ROBERT J. TUCKER
(*Pro Hac Vice*)
200 Civic Center Drive, Suite 1200
Columbus, OH 43215
Phone: 614-462-2680
Email: rtucker@bakerlaw.com
*Attorneys for Legislative
Respondent Representative
Michael Turzai*

**HANGLEY ARONCHICK SEGAL
PUDLIN & SCHILLER**

/s/ Mark A. Aronchick

Mark A. Aronchick
Michele D. Hangley
Claudia De Palma
Ashton R. Lattimore (Pro Hac Vice)
One Logan Square, 27th Floor
Philadelphia, PA 19103
(215) 568-6200

Attorneys for Respondents Thomas W. Wolf, Governor of Pennsylvania; Robert Torres, Acting Secretary of the Commonwealth; and Jonathan Marks, Commissioner for the Bureau of Commissions, Elections, and Legislation, in their official capacities

Linda C. Barrett
Governor's Office of General Counsel
333 Market Street, 17th Floor
Harrisburg, PA 17101

*Attorney for Respondent
Governor Thomas W. Wolf*

Timothy E. Gates
Kathleen M. Kotula
Pennsylvania Department of State
Office of Chief Counsel
306 North Office Building
Harrisburg, PA 17120

*Attorney for Respondents
Acting Secretary of the
Commonwealth Robert Torres and
Commissioner Jonathan Marks*

/s/ Clifford B. Levine

Clifford B. Levine

Pa. Id. No. 33507

Alex M. Lacey

Pa. Id. No. 313538

Cohen & Grigsby, P.C.

Firm No. 621

625 Liberty Avenue

Pittsburgh, PA 15222-3152

(412) 297-4900

Lazar M. Palnick

Pa. Id. No. 52762

1216 Heberton Street

Pittsburgh, PA 15206

(412) 661-3633

*On behalf of Respondent Michael J. Stack
III, in his Capacity as Lieutenant Governor
of Pennsylvania and President of the
Pennsylvania Senate*

/s/ Karl S. Myers

Jonathan F. Bloom (No. 45542)

Karl S. Myers (No. 90307)

STRADLEY RONON

STEVENS & YOUNG, LLP

2600 One Commerce Square

Philadelphia, PA 19103

(215) 564-8000

Email: jbloom@stradley.com;

kmyers@stradley.com

*Counsel for Respondent
The General Assembly
of the Commonwealth of Pennsylvania*

**OBERMAYER REBMANN MAXWELL &
HIPPEL LLP**

/s/ Lawrence J. Tabas

Lawrence J. Tabas, PA I.D. No. 27815
OBERMAYER REBMANN MAXWELL & HIPPEL LLP
Centre Square West
1500 Market Street, Suite 3400
Philadelphia, PA 19102
Phone: 215-665-3158
Email: lawrence.tabas@obermayer.com

/s/ Rebecca L. Warren

Rebecca L. Warren, PA I.D. No. 63669
OBERMAYER REBMANN MAXWELL & HIPPEL LLP
Centre Square West
1500 Market Street, Suite 3400
Philadelphia, PA 19102
Phone: 215-665-3026
Email: rebecca.warren@obermayer.com\

/s/ Timothy J. Ford

Timothy J. Ford, DC I.D. No. 1031863
(admitted *pro hac vice*)
OBERMAYER REBMANN MAXWELL & HIPPEL LLP
Centre Square West
1500 Market Street, Suite 3400
Philadelphia, PA 19102
Phone: 215-665-3004
Email: timothy.ford@obermayer.com

Counsel for Intervenors

Joint Exhibits

Joint Exhibit 1

THE GENERAL ASSEMBLY OF PENNSYLVANIA

SENATE BILL

No. 1249 Session of
2011

INTRODUCED BY PILEGGI, SCARNATI AND MCILHINNEY,
SEPTEMBER 14, 2011

REFERRED TO STATE GOVERNMENT, SEPTEMBER 14, 2011

AN ACT

1 Apportioning this Commonwealth into congressional districts in
2 conformity with constitutional requirements; providing for
3 the nomination and election of Congressmen; and requiring
4 publication of notice of the establishment of congressional
5 districts following the Federal decennial census.

6 The General Assembly of the Commonwealth of Pennsylvania
7 hereby enacts as follows:

8 CHAPTER 1

9 PRELIMINARY PROVISIONS

10 Section 101. Short title.

11 This act shall be known and may be cited as the Congressional
12 Redistricting Act of 2011.

13 Section 102. Definitions.

14 The following words and phrases when used in this act shall
15 have the meanings given to them in this section unless the
16 context clearly indicates otherwise:

17 "Secretary." The Secretary of the Commonwealth.

18 CHAPTER 3

19 ESTABLISHMENT OF CONGRESSIONAL DISTRICTS

Joint Exhibit

1 Section 301. Congressional districts.

2 For the purpose of electing representatives of the people of
3 Pennsylvania to serve in the House of Representatives in the
4 Congress of the United States, this Commonwealth shall be
5 divided into 18 districts which shall have one Congressman each,
6 as follows:

7 (1) The First District is composed of a portion of this
8 Commonwealth.

9 (2) The Second District is composed of a portion of this
10 Commonwealth.

11 (3) The Third District is composed of a portion of this
12 Commonwealth.

13 (4) The Fourth District is composed of a portion of this
14 Commonwealth.

15 (5) The Fifth District is composed of a portion of this
16 Commonwealth.

17 (6) The Sixth District is composed of a portion of this
18 Commonwealth.

19 (7) The Seventh District is composed of a portion of
20 this Commonwealth.

21 (8) The Eighth District is composed of a portion of this
22 Commonwealth.

23 (9) The Ninth District is composed of a portion of this
24 Commonwealth.

25 (10) The Tenth District is composed of a portion of this
26 Commonwealth.

27 (11) The Eleventh District is composed of a portion of
28 this Commonwealth.

29 (12) The Twelfth District is composed of a portion of
30 this Commonwealth.

1 (13) The Thirteenth District is composed of a portion of
2 this Commonwealth.

3 (14) The Fourteenth District is composed of a portion of
4 this Commonwealth.

5 (15) The Fifteenth District is composed of a portion of
6 this Commonwealth.

7 (16) The Sixteenth District is composed of a portion of
8 this Commonwealth.

9 (17) The Seventeenth District is composed of a portion
10 of this Commonwealth.

11 (18) The Eighteenth District is composed of a portion of
12 this Commonwealth.

13 Section 302. Current officeholders and vacancies.

14 (a) Current officeholders.--The members of Congress now in
15 office shall continue in the office until the expiration of
16 their respective terms.

17 (b) Vacancies.--Vacancies now existing or happening after
18 the passage of this chapter and before the commencement of the
19 terms of the members elected at the election of 2012 shall be
20 filled for the unexpired terms from the districts established
21 under section 301.

22 Section 303. Missed political subdivision.

23 In the event any political subdivision or part thereof should
24 be omitted in the description of the congressional districts,
25 the political subdivision or part thereof shall be included as a
26 part of the congressional district which completely surrounds
27 it. Should any omitted political subdivision or part thereof be
28 not completely surrounded by one congressional district, it
29 shall become a part of that congressional district to which it
30 is contiguous, or if there are two or more such contiguous

districts, it shall become a part of that congressional district contiguous thereto which has the least population.

Section 304. Duty to publish notice of redistricting.

The secretary shall publish notice of the congressional districts as established at least once in at least one newspaper of general circulation in each county in which such newspapers are published. The notice shall contain legal descriptions for all congressional districts in the county in which the publication is made. The notice shall also state the population of the districts having the smallest and largest populations and the percentage variation of such districts from the average population for congressional districts.

CHAPTER 15

MISCELLANEOUS PROVISIONS

Section 1510. Effective date.

This act shall take effect immediately.

Joint Exhibit 2

THE GENERAL ASSEMBLY OF PENNSYLVANIA

SENATE BILL

No. 1249 Session of
2011INTRODUCED BY PILEGGI, SCARNATI AND MCILHINNEY,
SEPTEMBER 14, 2011SENATOR MCILHINNEY, STATE GOVERNMENT, AS AMENDED, DECEMBER 14,
2011

AN ACT

1 Apportioning this Commonwealth into congressional districts in
2 conformity with constitutional requirements; providing for
3 the nomination and election of Congressmen; and requiring
4 publication of notice of the establishment of congressional
5 districts following the Federal decennial census.

6 The General Assembly of the Commonwealth of Pennsylvania
7 hereby enacts as follows:

8 CHAPTER 1

9 PRELIMINARY PROVISIONS

10 Section 101. Short title.

11 This act shall be known and may be cited as the Congressional
12 Redistricting Act of 2011.

13 Section 102. Definitions.

14 The following words and phrases when used in this act shall
15 have the meanings given to them in this section unless the
16 context clearly indicates otherwise:

17 "Secretary." The Secretary of the Commonwealth.

18 CHAPTER 3

19 ESTABLISHMENT OF CONGRESSIONAL DISTRICTS

Joint Exhibit

1 Section 301. Congressional districts.

2 For the purpose of electing representatives of the people of
3 Pennsylvania to serve in the House of Representatives in the
4 Congress of the United States, this Commonwealth shall be
5 divided into 18 districts which shall have one Congressman each,
6 as follows:

7 ~~(1) The First District is composed of a portion of this~~ ←
8 ~~Commonwealth.~~

9 ~~(2) The Second District is composed of a portion of this~~
10 ~~Commonwealth.~~

11 ~~(3) The Third District is composed of a portion of this~~
12 ~~Commonwealth.~~

13 ~~(4) The Fourth District is composed of a portion of this~~
14 ~~Commonwealth.~~

15 ~~(5) The Fifth District is composed of a portion of this~~
16 ~~Commonwealth.~~

17 ~~(6) The Sixth District is composed of a portion of this~~
18 ~~Commonwealth.~~

19 ~~(7) The Seventh District is composed of a portion of~~
20 ~~this Commonwealth.~~

21 ~~(8) The Eighth District is composed of a portion of this~~
22 ~~Commonwealth.~~

23 ~~(9) The Ninth District is composed of a portion of this~~
24 ~~Commonwealth.~~

25 ~~(10) The Tenth District is composed of a portion of this~~
26 ~~Commonwealth.~~

27 ~~(11) The Eleventh District is composed of a portion of~~
28 ~~this Commonwealth.~~

29 ~~(12) The Twelfth District is composed of a portion of~~
30 ~~this Commonwealth.~~

1 ~~(13) The Thirteenth District is composed of a portion of~~
2 ~~this Commonwealth.~~

3 ~~(14) The Fourteenth District is composed of a portion of~~
4 ~~this Commonwealth.~~

5 ~~(15) The Fifteenth District is composed of a portion of~~
6 ~~this Commonwealth.~~

7 ~~(16) The Sixteenth District is composed of a portion of~~
8 ~~this Commonwealth.~~

9 ~~(17) The Seventeenth District is composed of a portion~~
10 ~~of this Commonwealth.~~

11 ~~(18) The Eighteenth District is composed of a portion of~~
12 ~~this Commonwealth.~~

13 (1) THE FIRST DISTRICT IS COMPOSED OF PART OF DELAWARE ←
14 COUNTY CONSISTING OF THE CITY OF CHESTER PART, WARDS 01 PART,
15 DIVISIONS 01, 02, 04, 05 AND 08, 02, 03, 04, 05, 06, 07, 08,
16 09, 10 AND 11 AND THE TOWNSHIPS OF CHESTER, DARBY PART, WARDS
17 01, 02 AND 03 PART, DIVISION 01, NETHER PROVIDENCE, RIDLEY
18 PART, WARD 01 PART, DIVISION 02, TINICUM PART, WARDS 01, 02
19 AND 04 AND UPPER DARBY PART, DISTRICTS 02 PART, DIVISION 01,
20 04, 05 PART, DIVISIONS 01, 02 AND 05, 06 AND 07 AND THE
21 BOROUGHES OF COLLINGDALE, COLWYN, DARBY, EAST LANSDOWNE,
22 EDDYSTONE, FOLCROFT, GLENOLDEN PART, PRECINCTS 02, 03, 04 AND
23 05, LANSDOWNE, MILLBOURNE, ROSE VALLEY, SHARON HILL,
24 SWARTHMORE, UPLAND AND YEADON AND PART OF PHILADELPHIA COUNTY
25 CONSISTING OF THE CITY OF PHILADELPHIA PART, WARDS 01, 02,
26 03, 05, 07, 14, 15 PART, DIVISIONS 01, 02, 03, 04, 05, 06,
27 07, 08, 09, 10, 11, 12, 13, 14, 16, 17, 18 AND 19, 18, 19, 20
28 PART, DIVISIONS 01, 02, 03, 04, 05, 06, 08, 10 AND 11, 25,
29 26, 31, 33, 34, 37 PART, DIVISIONS 17, 18, 19 AND 20, 39, 40,
30 41, 45, 47 PART, DIVISION 01, 54 PART, DIVISIONS 03, 14, 15,

1 16, 19, 20 AND 21, 55 PART, DIVISIONS 01, 02, 03, 04, 05, 06,
2 07, 08, 09, 10, 11, 12, 13, 14, 15, 16, 17, 18, 19, 20, 21,
3 22, 23, 25, 26, 27, 28 AND 29, 57 PART, DIVISION 18, 62 PART,
4 DIVISIONS 01, 02, 03, 04, 05, 06, 07, 08, 09, 11, 12, 13, 14,
5 15, 16, 17, 18, 19, 21, 22, 23, 24, 25 AND 26, 64 PART,
6 DIVISION 12 AND 65.

7 (2) THE SECOND DISTRICT IS COMPOSED OF PART OF
8 MONTGOMERY COUNTY CONSISTING OF THE TOWNSHIP OF LOWER MERION
9 PART, WARDS 01, 02 PART, DIVISIONS 01, 02 ALL BLOCKS EXCEPT
10 1000, 1001, 1002 AND 1021 OF TRACT 204800 AND 03, 03, 04, 05,
11 06, 07, 08, 09, 10, 11, 12, 13 AND 14 AND THE BOROUGH OF
12 NARBERTH AND PART OF PHILADELPHIA COUNTY CONSISTING OF THE
13 CITY OF PHILADELPHIA PART, WARDS 04, 06, 08, 09, 10, 11, 12,
14 13, 15 PART, DIVISION 15, 16, 17, 20 PART, DIVISIONS 07 AND
15 09, 21, 22, 24, 27, 28, 29, 30, 32, 36, 37 PART, DIVISIONS
16 01, 02, 03, 04, 05, 06, 07, 08, 09, 10, 11, 12, 13, 14, 15,
17 16 AND 21, 38, 43, 44, 46, 47 PART, DIVISIONS 02, 03, 04, 05,
18 06, 07, 08, 09, 10, 11, 12, 13 AND 14, 48, 49, 50, 51, 52,
19 59, 60 AND 61 PART, DIVISIONS 01, 02, 06, 07, 17, 21, 22, 23
20 AND 24.

21 (3) THE THIRD DISTRICT IS COMPOSED OF ALL OF ARMSTRONG
22 COUNTY; ALL OF BUTLER COUNTY; PART OF CLARION COUNTY
23 CONSISTING OF THE TOWNSHIPS OF BRADY, LICKING, MADISON,
24 MONROE, PERRY, PINEY ALL BLOCKS EXCEPT 3000, 3001, 3002,
25 3003, 3004, 3005, 3006, 3007, 3008, 3009, 3010, 3013, 3014,
26 3015, 3021, 3024, 3026, 3030, 3031, 3032, 3037, 3038, 3039,
27 3044, 3046, 3056, 3136 AND 3137 OF TRACT 160500, PORTER,
28 REDBANK AND TOBY AND THE BOROUGHES OF CALLENSBURG, EAST BRADY,
29 HAWTHORN, NEW BETHLEHEM, RIMERSBURG AND SLIGO; PART OF
30 CRAWFORD COUNTY CONSISTING OF THE CITY OF MEADVILLE AND THE

1 TOWNSHIPS OF ATHENS, BEAVER, BLOOMFIELD, CAMBRIDGE, CONNEAUT,
2 CUSSEWAGO, EAST FAIRFIELD, EAST FALLOWFIELD, EAST MEAD,
3 FAIRFIELD, GREENWOOD, HAYFIELD, NORTH SHENANGO, OIL CREEK,
4 PINE, RANDOLPH, RICHMOND, ROCKDALE, ROME, SADSBUURY, SOUTH
5 SHENANGO, SPARTA, SPRING, STEUBEN, SUMMERHILL, SUMMIT, TROY,
6 UNION, VENANGO, VERNON, WAYNE, WEST FALLOWFIELD, WEST MEAD,
7 WEST SHENANGO AND WOODCOCK AND THE BOROUGHS OF BLOOMING
8 VALLEY, CAMBRIDGE SPRINGS, CENTERVILLE, COCHRANTON, CONNEAUT
9 LAKE, CONNEAUTVILLE, HYDETOWN, LINESVILLE, SAEGERTOWN,
10 SPARTANSBURG, SPRINGBORO, TOWNVILLE, VENANGO AND WOODCOCK;
11 PART OF ERIE COUNTY CONSISTING OF THE CITY OF ERIE AND THE
12 TOWNSHIPS OF CONNEAUT, ELK CREEK, FAIRVIEW, GIRARD, LAKE
13 ERIE, MILLCREEK PART, DISTRICTS 03, 04, 05, 06, 07, 08, 09,
14 10, 13, 14, 15, 16, 17, 22 AND 24 AND SPRINGFIELD AND THE
15 BOROUGHS OF ALBION, CRANESVILLE, GIRARD, LAKE CITY AND
16 PLATEA; PART OF LAWRENCE COUNTY CONSISTING OF THE CITY OF NEW
17 CASTLE AND THE TOWNSHIPS OF HICKORY, MAHONING, NESHANNOCK,
18 NORTH BEAVER, PLAIN GROVE, PULASKI, SCOTT, SHENANGO, SLIPPERY
19 ROCK, TAYLOR, UNION, WASHINGTON AND WILMINGTON AND THE
20 BOROUGHS OF BESSEMER, NEW WILMINGTON, S.N.P.J., SOUTH NEW
21 CASTLE AND VOLANT AND ALL OF MERCER COUNTY.

22 (4) THE FOURTH DISTRICT IS COMPOSED OF ALL OF ADAMS
23 COUNTY; PART OF CUMBERLAND COUNTY CONSISTING OF THE TOWNSHIPS
24 OF EAST PENNSBORO, HAMPDEN, LOWER ALLEN, SILVER SPRING AND
25 UPPER ALLEN PART, PRECINCTS 01, 02, 03, 04, 05, 07, 08 AND 10
26 AND THE BOROUGHS OF CAMP HILL, LEMOYNE, MECHANICSBURG PART,
27 WARD 02 PART, DIVISION 02, NEW CUMBERLAND, SHIREMANSTOWN AND
28 WORMLEYSBURG; PART OF DAUPHIN COUNTY CONSISTING OF THE CITY
29 OF HARRISBURG PART, WARDS 01 PART, DIVISION 02, 02, 03, 04,
30 05, 06, 07, 08, 09, 10, 11, 12, 13, 14 AND 15 AND THE

1 TOWNSHIP OF SUSQUEHANNA PART, WARDS 01 AND 03 ONLY BLOCKS
2 4009, 4010, 4027, 4029, 4037 AND 4038 OF TRACT 022000 AND ALL
3 OF YORK COUNTY.

4 (5) THE FIFTH DISTRICT IS COMPOSED OF ALL OF CAMERON
5 COUNTY; ALL OF CENTRE COUNTY; PART OF CLARION COUNTY
6 CONSISTING OF THE TOWNSHIPS OF ASHLAND, BEAVER, CLARION, ELK,
7 FARMINGTON, HIGHLAND, KNOX, LIMESTONE, MILLCREEK, PAINT,
8 PINEY ONLY BLOCKS 3000, 3001, 3002, 3003, 3004, 3005, 3006,
9 3007, 3008, 3009, 3010, 3013, 3014, 3015, 3021, 3024, 3026,
10 3030, 3031, 3032, 3037, 3038, 3039, 3044, 3046, 3056, 3136
11 AND 3137 OF TRACT 160500, RICHLAND, SALEM AND WASHINGTON AND
12 THE BOROUGHES OF CLARION, EMLENTON CLARION COUNTY PORTION,
13 FOXBURG, KNOX, SHIPPENVILLE, ST. PETERSBURG AND
14 STRATTANVILLE; ALL OF CLEARFIELD COUNTY; ALL OF CLINTON
15 COUNTY; PART OF CRAWFORD COUNTY CONSISTING OF THE CITY OF
16 TITUSVILLE; ALL OF ELK COUNTY; PART OF ERIE COUNTY CONSISTING
17 OF THE CITY OF CORRY AND THE TOWNSHIPS OF AMITY, CONCORD,
18 FRANKLIN, GREENE, GREENFIELD, HARBORCREEK, LAWRENCE PARK,
19 LEBOEUF, MCKEAN, MILLCREEK PART, DISTRICTS 01, 02, 11, 12,
20 18, 19, 20, 21 AND 23, NORTH EAST, SUMMIT, UNION, VENANGO,
21 WASHINGTON, WATERFORD AND WAYNE AND THE BOROUGHES OF EDINBORO,
22 ELGIN, MCKEAN, MILL VILLAGE, NORTH EAST, UNION CITY,
23 WATERFORD, WATTSBURG AND WESLEYVILLE; ALL OF FOREST COUNTY;
24 PART OF HUNTINGDON COUNTY CONSISTING OF THE TOWNSHIPS OF
25 BARREE, BRADY, FRANKLIN, HENDERSON, JACKSON, JUNIATA, LOGAN,
26 MILLER, MORRIS, ONEIDA, PENN ALL BLOCKS EXCEPT 2102 OF TRACT
27 950600, PORTER, SHIRLEY PART, DISTRICTS MOUNT UNION AND
28 SHIRLEY, SMITHFIELD, SPRUCE CREEK, UNION, WALKER, WARRIORS
29 MARK AND WEST AND THE BOROUGHES OF ALEXANDRIA, BIRMINGHAM,
30 HUNTINGDON, MAPLETON, MILL CREEK, MOUNT UNION, PETERSBURG AND

1 SHIRLEYSBURG; ALL OF JEFFERSON COUNTY; ALL OF MCKEAN COUNTY;
2 ALL OF POTTER COUNTY; PART OF TIOGA COUNTY CONSISTING OF THE
3 TOWNSHIPS OF CHATHAM, CLYMER, GAINES AND SHIPPEN ALL BLOCKS
4 EXCEPT 2016, 2017, 2093, 2094, 2095, 2096, 2097, 2098, 2099,
5 2100, 2101, 2105, 2106, 2107, 2108, 2109, 2110, 2116, 2132,
6 2133, 2134 AND 2209 OF TRACT 950900; ALL OF VENANGO COUNTY
7 AND ALL OF WARREN COUNTY.

8 (6) THE SIXTH DISTRICT IS COMPOSED OF PART OF BERKS
9 COUNTY CONSISTING OF THE TOWNSHIPS OF ALSACE, BERN,
10 COLEBROOKDALE, CUMRU PART, DISTRICTS 01 ALL BLOCKS EXCEPT
11 1000, 1001, 1003, 1004, 1005, 1006, 1007, 1018 AND 1039 OF
12 TRACT 002600, 04, 06 AND 07, DISTRICT, EXETER, HEIDELBERG,
13 HEREFORD PART, DISTRICT 02, LOWER ALSACE PART, DISTRICT 02,
14 LOWER HEIDELBERG, MAIDENCREEK, MARION, MUHLENBERG PART,
15 DISTRICTS 02, 03, 05, 06, 07, 08 AND 09, NORTH HEIDELBERG,
16 ONTELAUNEE, PENN, PIKE, RICHMOND, ROCKLAND, RUSCOMBMANOR,
17 SOUTH HEIDELBERG, SPRING PART, DISTRICTS 05, 07 AND 08 AND
18 WASHINGTON AND THE BOROUGHES OF BALLY, BECHTELSVILLE,
19 BERNVILLE, BIRDSBORO, BOYERTOWN, FLEETWOOD, KENHORST,
20 LAURELDALE PART, DISTRICT 01 ALL BLOCKS EXCEPT 4034, 4039 AND
21 4045 OF TRACT 012800, LEESPORT, ROBESONIA, SHILLINGTON, ST.
22 LAWRENCE, WERNERSVILLE, WOMELSDORF AND WYOMISSING PART,
23 DISTRICTS 01, 02, 04 AND 05; PART OF CHESTER COUNTY
24 CONSISTING OF THE TOWNSHIPS OF CALN PART, DISTRICTS 01 AND
25 04, CHARLESTOWN, EAST BRADFORD PART, DISTRICTS NORTH AND
26 SOUTH PART, DIVISION 01, EAST BRANDYWINE, EAST CALN, EAST
27 COVENTRY, EAST GOSHEN, EAST NANTMEAL, EAST PIKELAND, EAST
28 VINCENT, EAST WHITELAND, EASTTOWN, NORTH COVENTRY,
29 SCHUYLKILL, SOUTH COVENTRY, THORNBURY, TREDYFFRIN, UPPER
30 UWCHLAN, UWCHLAN, WEST BRADFORD PART, PRECINCTS 01, 02 AND

03, WEST GOSHEN, WEST PIKELAND, WEST VINCENT, WEST WHITELAND,
WESTTOWN AND WILLISTOWN AND THE BOROUGHS OF DOWNINGTOWN,
MALVERN, PHOENIXVILLE, SPRING CITY AND WEST CHESTER; PART OF
LEBANON COUNTY CONSISTING OF THE CITY OF LEBANON PART, WARDS
01, 02, 04, 05, 07, 08, 09 AND 10 AND THE TOWNSHIPS OF
HEIDELBERG, JACKSON, MILLCREEK, NORTH LEBANON PART, DISTRICT
EAST ONLY BLOCK 2039 OF TRACT 002702, SOUTH LEBANON AND WEST
CORNWALL AND THE BOROUGHS OF CORNWALL, MYERSTOWN AND RICHLAND
AND PART OF MONTGOMERY COUNTY CONSISTING OF THE TOWNSHIPS OF
DOUGLASS, LIMERICK, LOWER POTTS GROVE, LOWER PROVIDENCE, NEW
HANOVER, PERKIOMEN PART, DISTRICTS 01 ALL BLOCKS EXCEPT 1045,
1046, 1047, 1048, 1057, 1059, 1061 AND 1065 OF TRACT 206501
AND 02, UPPER HANOVER PART, DISTRICT 03, UPPER POTTS GROVE,
UPPER PROVIDENCE, WEST NORRITON PART, DISTRICTS 01 PART,
DIVISION 01, 02 PART, DIVISION 01 AND 03 AND WEST POTTS GROVE
AND THE BOROUGHS OF COLLEGEVILLE, EAST GREENVILLE, PENNSBURG,
POTTSTOWN, RED HILL, ROYERSFORD, SCHWENKSVILLE AND TRAPPE.

(7) THE SEVENTH DISTRICT IS COMPOSED OF PART OF BERKS
COUNTY CONSISTING OF THE TOWNSHIPS OF AMITY, BRECKNOCK,
CAERNARVON, CUMRU PART, DISTRICTS 02, 03 AND 05, DOUGLASS,
EARL, OLEY, ROBESON, SPRING PART, DISTRICTS 01, 06 AND 11 AND
UNION AND THE BOROUGHS OF MOHNTON AND NEW MORGAN; PART OF
CHESTER COUNTY CONSISTING OF THE TOWNSHIPS OF BIRMINGHAM,
CALN PART, DISTRICT 03, EAST BRADFORD PART, DISTRICT SOUTH
PART, DIVISION 02, HIGHLAND, HONEY BROOK, KENNETT PART,
PRECINCTS 01, 02 ALL BLOCKS EXCEPT 1003, 1004, 1005 AND 1007
OF TRACT 303301 AND 04, LONDON BRITAIN, LONDONDERRY, NEW
GARDEN, NEWLIN, PENN, PENNSBURY PART, DISTRICTS NORTH PART,
DIVISION 02 AND SOUTH, POCOPSON, SADS BURY PART, DISTRICT
NORTH, UPPER OXFORD, WALLACE, WARWICK, WEST BRADFORD PART,

PRECINCTS 04 AND 05, WEST BRANDYWINE, WEST CALN, WEST
FALLOWFIELD, WEST NANTMEAL AND WEST SADSBUY AND THE BOROUGHS
OF ATGLEN, ELVERSON AND HONEY BROOK; PART OF DELAWARE COUNTY
CONSISTING OF THE CITY OF CHESTER PART, WARD 01 PART,
DIVISIONS 03, 06 AND 07 AND THE TOWNSHIPS OF ASTON, BETHEL,
CHADDS FORD, CONCORD, DARBY PART, WARDS 03 PART, DIVISION 02,
04 AND 05, EDGMONT, HAVERFORD, LOWER CHICHESTER, MARPLE,
MIDDLETOWN, NEWTOWN, RADNOR, RIDLEY PART, WARDS 01 PART,
DIVISIONS 01 AND 03, 02, 03, 04, 05, 06, 07, 08 AND 09,
SPRINGFIELD, THORNBURY, TINICUM PART, WARDS 03 AND 05, UPPER
CHICHESTER, UPPER DARBY PART, DISTRICTS 01, 02 PART,
DIVISIONS 02, 03, 04, 05, 06 AND 07, 03 AND 05 PART,
DIVISIONS 03, 04, 06, 07, 08 AND 09 AND UPPER PROVIDENCE AND
THE BOROUGHS OF ALDAN, BROOKHAVEN, CHESTER HEIGHTS, CLIFTON
HEIGHTS, GLENOLDEN PART, PRECINCTS 01 AND 06, MARCUS HOOK,
MEDIA, MORTON, NORWOOD, PARKSIDE, PROSPECT PARK, RIDLEY PARK,
RUTLEDGE AND TRAINER; PART OF LANCASTER COUNTY CONSISTING OF
THE TOWNSHIPS OF BART, COLERAIN, LEACOCK, PARADISE, SADSBUY
AND SALISBURY AND THE BOROUGH OF CHRISTIANA AND PART OF
MONTGOMERY COUNTY CONSISTING OF THE TOWNSHIPS OF EAST
NORRITON PART, DISTRICT 01 PART, DIVISIONS 01, 03 AND 04,
HORSHAM PART, DISTRICTS 02 PART, DIVISIONS 02 ALL BLOCKS
EXCEPT 2006 AND 2027 OF TRACT 200506, 03 AND 04, 03 PART,
DIVISIONS 03 AND 05 AND 04 PART, DIVISIONS 01, 02 AND 03,
LOWER GWYNEDD PART, DISTRICTS 01 PART, DIVISIONS 02 AND 03
AND 02 PART, DIVISION 01, PERKIOMEN PART, DISTRICT 01 ONLY
BLOCKS 1045, 1046, 1047, 1048, 1057, 1059, 1061 AND 1065 OF
TRACT 206501, PLYMOUTH PART, DISTRICTS 01 PART, DIVISION 01,
02 PART, DIVISIONS 01, 02 AND 03A AND 03 PART, DIVISION 01,
SKIPPACK, SPRINGFIELD PART, DISTRICTS 03, 06 AND 07 PART,

1 DIVISION 02, TOWAMENCIN, UPPER DUBLIN PART, DISTRICTS 02
2 PART, DIVISION 01, 04 PART, DIVISION 01, 05 PART, DIVISION
3 01, 06 PART, DIVISION 02 AND 07 PART, DIVISIONS 01 AND 02,
4 UPPER GWYNEDD PART, DISTRICTS 01, 02, 04, 05, 06 AND 07,
5 UPPER MERION PART, DISTRICTS BELMONT PART, DIVISIONS 02, 04
6 AND 05, GULPH PART, DIVISION 02 AND ROBERTS, WEST NORRITON
7 PART, DISTRICTS 01 PART, DIVISION 02, 02 PART, DIVISION 02
8 AND 04, WHITEMARSH PART, DISTRICTS EAST AND MIDDLE PART,
9 DIVISION 05, WHITPAIN PART, DISTRICTS 01, 02, 03, 05, 06, 07,
10 08, 11 AND 12 AND WORCESTER.

11 (8) THE EIGHTH DISTRICT IS COMPOSED OF ALL OF BUCKS
12 COUNTY AND PART OF MONTGOMERY COUNTY CONSISTING OF THE
13 TOWNSHIPS OF FRANCONIA, HATFIELD ALL BLOCKS EXCEPT 2006 AND
14 2027 OF TRACT 200506, LOWER FREDERICK, LOWER SALFORD,
15 MARLBOROUGH, SALFORD, UPPER FREDERICK, UPPER HANOVER PART,
16 DISTRICTS 01 AND 02 AND UPPER SALFORD AND THE BOROUGHES OF
17 GREEN LANE, HATFIELD, SOUDERTON AND TELFORD MONTGOMERY COUNTY
18 PORTION.

19 (9) THE NINTH DISTRICT IS COMPOSED OF ALL OF BEDFORD
20 COUNTY; ALL OF BLAIR COUNTY; PART OF CAMBRIA COUNTY
21 CONSISTING OF THE TOWNSHIPS OF ALLEGHENY, BARR PART,
22 DISTRICTS NORTH AND SOUTH ONLY BLOCKS 3001 AND 3002 OF TRACT
23 011800, CHEST, CLEARFIELD, CRESSON, DEAN, EAST CARROLL PART,
24 DISTRICT NORTH, ELDER, GALLITZIN, MUNSTER, READE,
25 SUSQUEHANNA, WEST CARROLL AND WHITE AND THE BOROUGHES OF
26 ASHVILLE, CHEST SPRINGS, CRESSON, GALLITZIN, HASTINGS,
27 LORETTO, NORTHERN CAMBRIA PART, WARDS 01, 02, 03 ONLY BLOCK
28 3026 OF TRACT 011800, 04 AND 05, PATTON, SANKERTOWN AND
29 TUNNELHILL CAMBRIA COUNTY PORTION; ALL OF FAYETTE COUNTY; ALL
30 OF FRANKLIN COUNTY; ALL OF FULTON COUNTY; PART OF GREENE

1 COUNTY CONSISTING OF THE TOWNSHIPS OF CUMBERLAND, DUNKARD,
2 GREENE, JEFFERSON, MONONGAHELA AND MORGAN PART, DISTRICTS
3 CHART/T.GRDN AND MATHER AND THE BOROUGHS OF CARMICHAELS,
4 CLARKSVILLE, GREENSBORO, JEFFERSON AND RICES LANDING; PART OF
5 HUNTINGDON COUNTY CONSISTING OF THE TOWNSHIPS OF CARBON,
6 CASS, CLAY, CROMWELL, DUBLIN, HOPEWELL, LINCOLN, PENN ONLY
7 BLOCK 2102 OF TRACT 950600, SHIRLEY PART, DISTRICT VALLEY
8 PT., SPRINGFIELD, TELL, TODD AND WOOD AND THE BOROUGHS OF
9 BROAD TOP CITY, CASSVILLE, COALMONT, DUDLEY, MARKLESBURG,
10 ORBISONIA, ROCKHILL, SALTILLO, SHADE GAP AND THREE SPRINGS;
11 ALL OF INDIANA COUNTY; PART OF SOMERSET COUNTY CONSISTING OF
12 THE TOWNSHIPS OF ADDISON, ALLEGHENY, BROTHERSVALLEY, ELK
13 LICK, FAIRHOPE, GREENVILLE, LARIMER, LOWER TURKEYFOOT,
14 NORTHAMPTON, SOUTHAMPTON, STONYCREEK AND SUMMIT AND THE
15 BOROUGHS OF ADDISON, BERLIN, CALLIMONT, CONFLUENCE, GARRETT,
16 INDIAN LAKE, MEYERSDALE, NEW BALTIMORE, SALISBURY,
17 SHANKSVILLE, URSINA AND WELLERSBURG; PART OF WASHINGTON
18 COUNTY CONSISTING OF THE CITY OF MONONGAHELA AND THE
19 TOWNSHIPS OF CARROLL, EAST BETHLEHEM AND FALLOWFIELD PART,
20 DISTRICTS 01, 02 ALL BLOCKS EXCEPT 1030 OF TRACT 781700, 03
21 AND 04, AND THE BOROUGHS OF ALLENPORT, BENTLEYVILLE,
22 CALIFORNIA, CENTERVILLE, CHARLEROI, COAL CENTER, DONORA,
23 DUNLEVY, ELCO, LONG BRANCH, NEW EAGLE, NORTH CHARLEROI,
24 ROSCOE, SPEERS, STOCKDALE, TWILIGHT AND WEST BROWNSVILLE AND
25 PART OF WESTMORELAND COUNTY CONSISTING OF THE CITY OF
26 MONESSEN AND THE BOROUGH OF NORTH BELLE VERNON.

27 (10) THE TENTH DISTRICT IS COMPOSED OF ALL OF BRADFORD
28 COUNTY; ALL OF JUNIATA COUNTY; PART OF LACKAWANNA COUNTY
29 CONSISTING OF THE TOWNSHIPS OF ABINGTON, BENTON, CARBONDALE
30 PART, DISTRICTS NORTHEAST AND SOUTH, CLIFTON, COVINGTON,

ELMHURST, FELL, GLENBURN, GREENFIELD, JEFFERSON, LA PLUME,
MADISON, NEWTON, NORTH ABINGTON, RANSOM, ROARING BROOK,
SCOTT, SOUTH ABINGTON AND WEST ABINGTON AND THE BOROUGHS OF
ARCHBALD PART, WARDS 02 AND 03, CLARKS GREEN, CLARKS SUMMIT,
DALTON, MOSCOW, OLYPHANT PART, WARDS 03 PART, DIVISION 02 ALL
BLOCKS EXCEPT 1025 OF TRACT 111400 AND 04, THROOP PART, WARD
04 AND VANDLING; ALL OF LYCOMING COUNTY; ALL OF MIFFLIN
COUNTY; PART OF MONROE COUNTY CONSISTING OF THE TOWNSHIPS OF
BARRETT, JACKSON, PARADISE, POCONO, PRICE AND STROUD PART,
DISTRICTS 02, 03 AND 04 AND THE BOROUGHS OF EAST STROUDSBURG,
MOUNT POCONO AND STROUDSBURG; PART OF NORTHUMBERLAND COUNTY
CONSISTING OF THE TOWNSHIPS OF DELAWARE, EAST CHILLISQUAQUE,
LEWIS, POINT, TURBOT AND WEST CHILLISQUAQUE AND THE BOROUGHS
OF MCEWENSVILLE, MILTON, NORTHUMBERLAND, TURBOTVILLE AND
WATSONTOWN; PART OF PERRY COUNTY CONSISTING OF THE TOWNSHIPS
OF BUFFALO, CENTRE, GREENWOOD, HOWE, JACKSON, JUNIATA,
LIVERPOOL, MILLER, NORTH EAST MADISON, OLIVER, SAVILLE, SOUTH
WEST MADISON, TOBOYNE, TUSCARORA, TYRONE AND WATTS AND THE
BOROUGHS OF BLAIN, BLOOMFIELD, LANDISBURG, LIVERPOOL,
MILLERSTOWN, NEW BUFFALO, NEWPORT AND RIVERSIDE ONLY BLOCKS
2032, 2035, 2043, 2100, 2102, 2103, 3037, 3038, 3039, 3043,
3050 AND 3051 OF TRACT 080700; ALL OF PIKE COUNTY; ALL OF
SNYDER COUNTY; ALL OF SULLIVAN COUNTY; ALL OF SUSQUEHANNA
COUNTY; PART OF TIOGA COUNTY CONSISTING OF THE TOWNSHIPS OF
BLOSS, BROOKFIELD, CHARLESTON, COVINGTON, DEERFIELD, DELMAR,
DUNCAN, ELK, FARMINGTON, HAMILTON, JACKSON, LAWRENCE,
LIBERTY, MIDDLEBURY, MORRIS, NELSON, OSCEOLA, PUTNAM,
RICHMOND, RUTLAND, SHIPPEN ONLY BLOCKS 2016, 2017, 2093,
2094, 2095, 2096, 2097, 2098, 2099, 2100, 2101, 2105, 2106,
2107, 2108, 2109, 2110, 2116, 2132, 2133, 2134 AND 2209 OF

1 TRACT 950900, SULLIVAN, TIOGA, UNION, WARD AND WESTFIELD AND
2 THE BOROUGHS OF BLOSSBURG, ELKLAND, KNOXVILLE, LAWRENCEVILLE,
3 LIBERTY, MANSFIELD, ROSEVILLE, TIOGA, WELLSBORO AND
4 WESTFIELD; ALL OF UNION COUNTY AND ALL OF WAYNE COUNTY.

5 (11) THE ELEVENTH DISTRICT IS COMPOSED OF PART OF CARBON
6 COUNTY CONSISTING OF THE TOWNSHIPS OF BANKS, KIDDER,
7 LAUSANNE, LEHIGH, PACKER AND PENN FOREST AND THE BOROUGHS OF
8 BEAVER MEADOWS, EAST SIDE AND WEATHERLY; ALL OF COLUMBIA
9 COUNTY; PART OF CUMBERLAND COUNTY CONSISTING OF THE TOWNSHIPS
10 OF COOKE, DICKINSON, HOPEWELL, LOWER FRANKFORD, LOWER
11 MIFFLIN, MIDDLESEX, MONROE, NORTH MIDDLETON, NORTH NEWTON,
12 PENN, SHIPPENSBURG, SOUTH MIDDLETON, SOUTH NEWTON,
13 SOUTHAMPTON, UPPER ALLEN PART, PRECINCTS 06 AND 09, UPPER
14 FRANKFORD, UPPER MIFFLIN AND WEST PENNSBORO AND THE BOROUGHS
15 OF CARLISLE, MECHANICSBURG PART, WARDS 01, 02 PART, DIVISION
16 01, 03, 04 AND 05, MOUNT HOLLY SPRINGS, NEWBURG, NEWVILLE AND
17 SHIPPENSBURG CUMBERLAND COUNTY PORTION; PART OF DAUPHIN
18 COUNTY CONSISTING OF THE CITY OF HARRISBURG PART, WARD 01
19 PART, DIVISIONS 01 AND 03 AND THE TOWNSHIPS OF HALIFAX,
20 JACKSON, JEFFERSON, LOWER PAXTON, LOWER SWATARA, LYKENS,
21 MIDDLE PAXTON, MIFFLIN, REED, RUSH, SUSQUEHANNA PART, WARDS
22 02, 03 ALL BLOCKS EXCEPT 4009, 4010, 4027, 4029, 4037 AND
23 4038 OF TRACT 022000, 04, 05, 06, 07, 08 AND 09, SWATARA,
24 UPPER PAXTON, WASHINGTON, WAYNE, WEST HANOVER PART, DISTRICT
25 01, WICONISCO AND WILLIAMS AND THE BOROUGHS OF BERRYSBURG,
26 DAUPHIN, ELIZABETHVILLE, GRATZ, HALIFAX, HIGHSPIRE, LYKENS,
27 MILLERSBURG, PAXTANG, PENBROOK, PILLOW, STEELTON AND
28 WILLIAMSTOWN; PART OF LUZERNE COUNTY CONSISTING OF THE CITIES
29 OF HAZLETON AND NANTICOKE AND THE TOWNSHIPS OF BEAR CREEK,
30 BLACK CREEK, BUCK, BUTLER, CONYNGHAM, DALLAS, DENNISON,

1 DORRANCE, EXETER, FAIRMOUNT, FAIRVIEW, FOSTER, FRANKLIN,
2 HANOVER, HAZLE, HOLLENBACK, HUNLOCK, HUNTINGTON, JACKSON,
3 KINGSTON, LAKE, LEHMAN, NESCOPECK, NEWPORT, PLYMOUTH, RICE,
4 ROSS, SALEM, SLOCUM, SUGARLOAF, UNION AND WRIGHT AND THE
5 BOROUGHS OF ASHLEY, BEAR CREEK VILLAGE, CONYNGHAM, COURTDAL, E,
6 DALLAS, EDWARDSVILLE, FORTY FORT, FREELAND, HARVEYS LAKE,
7 JEDDO, KINGSTON, LARKSVILLE, LAUREL RUN, LUZERNE, NESCOPECK,
8 NEW COLUMBUS, NUANGOLA, PENN LAKE PARK, PLYMOUTH, PRINGLE,
9 SHICKSHINNY, SUGAR NOTCH, SWOYERSVILLE, WARRIOR RUN, WEST
10 HAZLETON AND WHITE HAVEN; ALL OF MONTGOMERY COUNTY; PART OF
11 NORTHUMBERLAND COUNTY CONSISTING OF THE CITIES OF SHAMOKIN
12 AND SUNBURY AND THE TOWNSHIPS OF COAL, EAST CAMERON, JACKSON,
13 JORDAN, LITTLE MAHANOEY, LOWER AUGUSTA, LOWER MAHANOEY, MOUNT
14 CARMEL, RALPHO, ROCKEFELLER, RUSH, SHAMOKIN, UPPER AUGUSTA,
15 UPPER MAHANOEY, WASHINGTON, WEST CAMERON AND ZERBE AND THE
16 BOROUGHS OF HERNDON, KULPMONT, MARION HEIGHTS, MOUNT CARMEL,
17 RIVERSIDE ALL BLOCKS EXCEPT 2032, 2035, 2043, 2100, 2102,
18 2103, 3037, 3038, 3039, 3043, 3050 AND 3051 OF TRACT 080700
19 AND SNYDERTOWN; PART OF PERRY COUNTY CONSISTING OF THE
20 TOWNSHIPS OF CARROLL, PENN, RYE, SPRING AND WHEATFIELD AND
21 THE BOROUGHS OF DUNCANNON AND MARYSVILLE AND ALL OF WYOMING
22 COUNTY.

23 (12) THE TWELFTH DISTRICT IS COMPOSED OF PART OF
24 ALLEGHENY COUNTY CONSISTING OF THE TOWNSHIPS OF ALEPPO, FAWN,
25 FRAZER, HAMPTON, HARRISON PART, WARDS 01 PART, DIVISIONS 02
26 AND 03, 03, 04 AND 05 PART, DIVISION 02, INDIANA, KILBUCK,
27 MARSHALL, MCCANDLESS, O'HARA, OHIO, PINE, RESERVE, RICHLAND,
28 ROSS, SHALER AND WEST DEER AND THE BOROUGHS OF ASPINWALL,
29 BELL ACRES, BRADFORD WOODS, FOX CHAPEL, FRANKLIN PARK, GLEN
30 OSBORNE, HAYSVILLE, MONROEVILLE PART, WARDS 03 PART,

DIVISIONS 01 AND 04 AND 04 PART, DIVISION 03, PLUM,
SEWICKLEY, SEWICKLEY HEIGHTS, SEWICKLEY HILLS AND WEST VIEW;
ALL OF BEAVER COUNTY; PART OF CAMBRIA COUNTY CONSISTING OF
THE CITY OF JOHNSTOWN AND THE TOWNSHIPS OF ADAMS, BARR PART,
DISTRICTS NORTH AND SOUTH ALL BLOCKS EXCEPT 3001 AND 3002 OF
TRACT 011800, BLACKLICK, CAMBRIA, CONEMAUGH, CROYLE, EAST
CARROLL PART, DISTRICT SOUTH, EAST TAYLOR, JACKSON, LOWER
YODER, MIDDLE TAYLOR, NORTHERN CAMBRIA PART, WARD 03 ONLY
BLOCK 3026 OF TRACT 011800, PORTAGE, RICHLAND, STONYCREEK,
SUMMERHILL, UPPER YODER, WASHINGTON AND WEST TAYLOR AND THE
BOROUGHES OF BROWNSTOWN, CARROLLTOWN, CASSANDRA, DAISYTOWN,
DALE, EAST CONEMAUGH, EBENSBURG, EHRENFELD, FERNDAL, E,
FRANKLIN, GEISTOWN, LILLY, LORAIN, NANTY GLO, PORTAGE, SCALP
LEVEL, SOUTH FORK, SOUTHMONT, SUMMERHILL, VINTONDALE,
WESTMONT AND WILMORE; PART OF LAWRENCE COUNTY CONSISTING OF
THE TOWNSHIPS OF LITTLE BEAVER, PERRY AND WAYNE AND THE
BOROUGHES OF ELLPORT, ELLWOOD CITY LAWRENCE COUNTY PORTION,
ENON VALLEY, NEW BEAVER AND WAMPUM; PART OF SOMERSET COUNTY
CONSISTING OF THE TOWNSHIPS OF BLACK, CONEMAUGH, JEFFERSON,
JENNER, LINCOLN, MIDDLECREEK, MILFORD, OGLE, PAINT,
QUEMAHONING, SHADE, SOMERSET AND UPPER TURKEYFOOT AND THE
BOROUGHES OF BENSON, BOSWELL, CASSELMAN, CENTRAL CITY,
HOOVERVILLE, JENNERSTOWN, NEW CENTERVILLE, PAINT, ROCKWOOD,
SEVEN SPRINGS SOMERSET COUNTY PORTION, SOMERSET, STOYSTOWN
AND WINDBER AND PART OF WESTMORELAND COUNTY CONSISTING OF THE
CITY OF LOWER BURRELL AND THE TOWNSHIPS OF ALLEGHENY, BELL,
DERRY, FAIRFIELD, LOYALHANNA, SALEM, ST. CLAIR, UPPER BURRELL
AND WASHINGTON AND THE BOROUGHES OF AVONMORE, BOLIVAR,
DELMONT, DERRY, EAST VANDERGRIFT, EXPORT, HYDE PARK,
MURRYSVILLE, NEW ALEXANDRIA, NEW FLORENCE, OKLAHOMA, SEWARD,

1 VANDERGRIFT AND WEST LEECHBURG.

2 (13) THE THIRTEENTH DISTRICT IS COMPOSED OF PART OF
3 MONTGOMERY COUNTY CONSISTING OF THE TOWNSHIPS OF ABINGTON,
4 CHELTENHAM, EAST NORRITON PART, DISTRICTS 01 PART, DIVISION
5 02 AND 02, HATFIELD PART, DISTRICT 05 PART, DIVISION 02 ONLY
6 BLOCK 3006 OF TRACT 200704, HORSHAM PART, DISTRICTS 01, 02
7 PART, DIVISIONS 01 AND 02 ONLY BLOCKS 2006 AND 2027 OF TRACT
8 200506, 03 PART, DIVISIONS 01, 02 AND 04 AND 04 PART,
9 DIVISION 04, LOWER GWYNEDD PART, DISTRICTS 01 PART, DIVISIONS
10 01 AND 04 AND 02 PART, DIVISION 02, LOWER MERION PART, WARD
11 02 PART, DIVISION 02 ONLY BLOCKS 1000, 1001, 1002 AND 1021 OF
12 TRACT 204800, LOWER MORELAND, MONTGOMERY, PLYMOUTH PART,
13 DISTRICTS 01 PART, DIVISION 02, 02 PART, DIVISIONS 03B AND
14 03C, 03 PART, DIVISIONS 02 AND 03 AND 04, SPRINGFIELD PART,
15 DISTRICTS 01, 02, 04, 05 AND 07 PART, DIVISION 01, UPPER
16 DUBLIN PART, DISTRICTS 01, 02 PART, DIVISIONS 02 AND 03, 03,
17 04 PART, DIVISIONS 02 AND 03, 05 PART, DIVISIONS 01, 02 AND
18 03, 06 PART, DIVISIONS 01, 03A AND 03B AND 07 PART, DIVISION
19 03, UPPER GWYNEDD PART, DISTRICT 03, UPPER MERION PART,
20 DISTRICTS BELMONT PART, DIVISIONS 01 AND 03, CANDLEBROOK,
21 GULPH PART, DIVISION 01, KING, SWEDELAND AND SWEDESBURG,
22 UPPER MORELAND, WHITEMARSH PART, DISTRICTS MIDDLE PART,
23 DIVISIONS 01, 02, 03 AND 04 AND WEST AND WHITPAIN PART,
24 DISTRICTS 04, 09 AND 10 AND THE BOROUGHES OF AMBLER,
25 BRIDGEPORT, BRYN ATHYN, CONSHOHOCKEN, HATBORO, JENKINTOWN,
26 LANSDALE, NORRISTOWN, NORTH WALES, ROCKLEDGE AND WEST
27 CONSHOHOCKEN AND PART OF PHILADELPHIA COUNTY CONSISTING OF
28 THE CITY OF PHILADELPHIA PART, WARDS 23, 35, 42, 53, 54 PART,
29 DIVISIONS 01, 02, 04, 05, 06, 07, 08, 09, 10, 11, 12, 13, 17,
30 18 AND 22, 55 PART, DIVISION 24, 56, 57 PART, DIVISIONS 01,

02, 03, 04, 05, 06, 07, 08, 09, 10, 11, 12, 13, 14, 15, 16,
17, 19, 20, 21, 22, 23, 24, 25, 26, 27 AND 28, 58, 61 PART,
DIVISIONS 03, 04, 05, 08, 09, 10, 11, 12, 13, 14, 15, 16, 18,
19, 20, 25, 26, 27 AND 28, 62 PART, DIVISIONS 10 AND 20, 63,
64 PART, DIVISIONS 01, 02, 03, 04, 05, 06, 07, 08, 09, 10,
11, 13, 14, 15, 16, 17 AND 18 AND 66.

(14) THE FOURTEENTH DISTRICT IS COMPOSED OF PART OF
ALLEGHENY COUNTY CONSISTING OF THE CITIES OF CLAIRTON,
DUQUESNE, MCKEESPORT AND PITTSBURGH AND THE TOWNSHIPS OF
BALDWIN, EAST DEER, HARMAR, HARRISON PART, WARDS 01 PART,
DIVISION 01, 02 AND 05 PART, DIVISION 01, KENNEDY, NEVILLE,
NORTH VERSAILLES, PENN HILLS, ROBINSON PART, DISTRICTS 03 AND
05, SPRINGDALE, STOWE AND WILKINS AND THE BOROUGHS OF AVALON,
BALDWIN, BELLEVUE, BEN AVON, BEN AVON HEIGHTS, BLAWNOX,
BRACKENRIDGE, BRADDOCK, BRADDOCK HILLS, BRENTWOOD, CHALFANT,
CHESWICK, CHURCHILL, CORAOPOLIS, CRAFTON, DORMONT,
DRAVOSBURG, EAST MCKEESPORT, EAST PITTSBURGH, EDGEWOOD,
EMSWORTH, ETNA, FOREST HILLS, GLASSPORT, GLENFIELD, GREEN
TREE, HOMESTEAD, INGRAM, LIBERTY, LINCOLN, MCKEES ROCKS,
MILLVALE, MONROEVILLE PART, WARDS 01, 02 PART, DIVISION 02,
03 PART, DIVISION 03, 05 PART, DIVISIONS 01, 02 AND 04, 06
AND 07, MOUNT OLIVER, MUNHALL, NORTH BRADDOCK, OAKMONT,
PITCAIRN, PORT VUE, RANKIN, SHARPSBURG, SPRINGDALE,
SWISSVALE, TARENTUM, TRAFFORD ALLEGHENY COUNTY PORTION,
TURTLE CREEK, VERONA, VERSAILLES, WALL, WEST HOMESTEAD, WEST
MIFFLIN, WHITAKER, WHITE OAK, WHITEHALL PART, DISTRICTS 01
ONLY BLOCKS 2006, 2008 AND 2009 OF TRACT 477200, 02, 03, 04,
05, 06, 07, 08, 09, 10, 11, 12, 13, 14, 15 AND 16 WILKINSBURG
AND WILMERDING AND PART OF WESTMORELAND COUNTY CONSISTING OF
THE CITIES OF ARNOLD AND NEW KENSINGTON.

1 (15) THE FIFTEENTH DISTRICT IS COMPOSED OF PART OF BERKS
2 COUNTY CONSISTING OF THE TOWNSHIPS OF ALBANY, BETHEL, CENTRE,
3 GREENWICH, HEREFORD PART, DISTRICT 01, JEFFERSON, LONGSWAMP,
4 MAXATAWNY, PERRY, TILDEN, TULPEHOCKEN, UPPER BERN, UPPER
5 TULPEHOCKEN AND WINDSOR AND THE BOROUGHES OF CENTERPORT,
6 HAMBURG, KUTZTOWN, LENHARTSVILLE, LYONS, SHOEMAKERSVILLE,
7 STRAUSSTOWN AND TOPTON; PART OF DAUPHIN COUNTY CONSISTING OF
8 THE TOWNSHIPS OF CONEWAGO, DERRY, EAST HANOVER, LONDONDERRY,
9 SOUTH HANOVER AND WEST HANOVER PART, DISTRICTS 02, 03 AND 04
10 AND THE BOROUGHES OF HUMMELSTOWN, MIDDLETOWN AND ROYALTON;
11 PART OF LEBANON COUNTY CONSISTING OF THE CITY OF LEBANON
12 PART, WARDS 03 AND 06 AND THE TOWNSHIPS OF ANNVILLE, BETHEL,
13 EAST HANOVER, NORTH ANNVILLE, NORTH CORNWALL, NORTH LEBANON
14 PART, DISTRICTS EAST ALL BLOCKS EXCEPT 2039 OF TRACT 002702,
15 MIDDLE AND WEST, NORTH LONDONDERRY, SOUTH ANNVILLE, SOUTH
16 LONDONDERRY, SWATARA, UNION AND WEST LEBANON AND THE BOROUGHES
17 OF CLEONA, JONESTOWN, MOUNT GRETNA AND PALMYRA; ALL OF LEHIGH
18 COUNTY AND PART OF NORTHAMPTON COUNTY CONSISTING OF THE CITY
19 OF BETHLEHEM NORTHAMPTON COUNTY PORTION PART, WARDS 01, 02,
20 03, 04, 05, 06, 07, 08, 09, 14, 15, 16 AND 17 BLOCKS 1026,
21 1123, 2018 AND 2055 OF TRACT 011300 AND THE TOWNSHIPS OF
22 ALLEN, BUSHKILL, EAST ALLEN, HANOVER, LEHIGH, LOWER NAZARETH,
23 LOWER SAUCON, MOORE, PLAINFIELD PART, DISTRICTS BELFAST,
24 KESSLERSVILLE AND PLAINFIELD CHURCH, UPPER NAZARETH PART,
25 DISTRICT WEST AND WILLIAMS AND THE BOROUGHES OF BATH, CHAPMAN,
26 HELLERTOWN, NORTH CATASAUQUA, NORTHAMPTON AND WALNUTPORT.

27 (16) THE SIXTEENTH DISTRICT IS COMPOSED OF PART OF BERKS
28 COUNTY CONSISTING OF THE CITY OF READING AND THE TOWNSHIPS OF
29 CUMRU PART, DISTRICT 01 ONLY BLOCKS 1000, 1001, 1003, 1004,
30 1005, 1006, 1007, 1018 AND 1039 OF TRACT 002600, LOWER ALSACE

1 PART, DISTRICT 01, MUHLENBERG PART, DISTRICTS 01 AND 04 AND
2 SPRING PART, DISTRICTS 02, 03, 04, 09, 10 AND 12 AND THE
3 BOROUGHES OF ADAMSTOWN BERKS COUNTY PORTION, LAURELDALE PART,
4 DISTRICTS 01 ONLY BLOCKS 4034, 4039 AND 4045 OF TRACT 012800
5 AND 02, MOUNT PENN, SINKING SPRING, WEST READING AND
6 WYOMISSING PART, DISTRICT 03; PART OF CHESTER COUNTY
7 CONSISTING OF THE CITY OF COATESVILLE AND THE TOWNSHIPS OF
8 CALN PART, DISTRICT 02, EAST FALLOWFIELD, EAST MARLBOROUGH,
9 EAST NOTTINGHAM, ELK, FRANKLIN, KENNETT PART, PRECINCT 02
10 ONLY BLOCKS 1003, 1004, 1005 AND 1007 OF TRACT 303301 AND 03,
11 LONDON GROVE, LOWER OXFORD, NEW LONDON, PENNSBURY PART,
12 DISTRICT NORTH PART, DIVISION 01, SADSBUY PART, DISTRICT
13 SOUTH, VALLEY, WEST MARLBOROUGH AND WEST NOTTINGHAM AND THE
14 BOROUGHES OF AVONDALE, KENNETT SQUARE, MODENA, OXFORD,
15 PARKESBURG, SOUTH COATESVILLE AND WEST GROVE AND PART OF
16 LANCASTER COUNTY CONSISTING OF THE CITY OF LANCASTER AND THE
17 TOWNSHIPS OF BRECKNOCK, CAERNARVON, CLAY, CONESTOGA, CONOY,
18 DRUMORE, EARL, EAST COCALICO, EAST DONEGAL, EAST DRUMORE,
19 EAST EARL, EAST HEMPFIELD, EAST LAMPETER, EDEN, ELIZABETH,
20 EPHRATA, FULTON, LANCASTER, LITTLE BRITAIN, MANHEIM, MANOR,
21 MARTIC, MOUNT JOY, PENN, PEQUEA, PROVIDENCE, RAPHO,
22 STRASBURG, UPPER LEACOCK, WARWICK, WEST COCALICO, WEST
23 DONEGAL, WEST EARL, WEST HEMPFIELD AND WEST LAMPETER AND THE
24 BOROUGHES OF ADAMSTOWN LANCASTER COUNTY PORTION, AKRON,
25 COLUMBIA, DENVER, EAST PETERSBURG, ELIZABETHTOWN, EPHRATA,
26 LITITZ, MANHEIM, MARIETTA, MILLERSVILLE, MOUNT JOY,
27 MOUNTVILLE, NEW HOLLAND, QUARRYVILLE, STRASBURG AND TERRE
28 HILL.

29 (17) THE SEVENTEENTH DISTRICT IS COMPOSED OF PART OF
30 CARBON COUNTY CONSISTING OF THE TOWNSHIPS OF EAST PENN,

FRANKLIN, LOWER TOWAMENSING, MAHONING AND TOWAMENSING AND THE
BOROUGHES OF BOWMANSTOWN, JIM THORPE, LANSFORD, LEHIGHTON,
NESQUEHONING, PALMERTON, PARRYVILLE, SUMMIT HILL AND
WEISSPORT; PART OF LACKAWANNA COUNTY CONSISTING OF THE CITIES
OF CARBONDALE AND SCRANTON AND THE TOWNSHIPS OF CARBONDALE
PART, DISTRICT NORTHWEST, SPRING BROOK AND THORNHURST AND THE
BOROUGHES OF ARCHBALD PART, WARDS 01 AND 04, BLAKELY, DICKSON
CITY, DUNMORE, JERMYN, JESSUP, MAYFIELD, MOOSIC, OLD FORGE,
OLYPHANT PART, WARDS 01, 02 AND 03 PART, DIVISIONS 01 AND 02
ONLY BLOCK 1025 OF TRACT 111400, TAYLOR AND THROOP PART,
WARDS 01, 02 AND 03; PART OF LUZERNE COUNTY CONSISTING OF THE
CITIES OF PITTSTON AND WILKES-BARRE AND THE TOWNSHIPS OF
JENKINS, PITTSTON, PLAINS AND WILKES-BARRE AND THE BOROUGHES
OF AVOCA, DUPONT, DURYEA, EXETER, HUGHESTOWN, LAFLIN, WEST
PITTSTON, WEST WYOMING, WYOMING AND YATESVILLE; PART OF
MONROE COUNTY CONSISTING OF THE TOWNSHIPS OF CHESTNUTHILL,
COOLBAUGH, ELDRED, HAMILTON, MIDDLE SMITHFIELD, POLK, ROSS,
SMITHFIELD, STROUD PART, DISTRICTS 01, 05, 06 AND 07,
TOBYHANNA AND TUNKHANNOCK AND THE BOROUGH OF DELAWARE WATER
GAP; PART OF NORTHAMPTON COUNTY CONSISTING OF THE CITIES OF
BETHLEHEM NORTHAMPTON COUNTY PORTION PART, WARD 17 ALL EXCEPT
BLOCKS 1026, 1123, 2018 AND 2055 OF TRACT 011300 AND EASTON
AND THE TOWNSHIPS OF BETHLEHEM, FORKS, LOWER MOUNT BETHEL,
PALMER, PLAINFIELD PART, DISTRICT DELABOLE, UPPER MOUNT
BETHEL, UPPER NAZARETH PART, DISTRICT EAST AND WASHINGTON AND
THE BOROUGHES OF BANGOR, EAST BANGOR, FREEMANSBURG, GLENDON,
NAZARETH, PEN ARGYL, PORTLAND, ROSETO, STOCKERTOWN, TATAMY,
WEST EASTON, WILSON AND WIND GAP AND ALL OF SCHUYLKILL
COUNTY.

(18) THE EIGHTEENTH DISTRICT IS COMPOSED OF PART OF

1 ALLEGHENY COUNTY CONSISTING OF THE TOWNSHIPS OF COLLIER,
2 CRESCENT, ELIZABETH, FINDLAY, FORWARD, LEET, MOON, MOUNT
3 LEBANON, NORTH FAYETTE, ROBINSON PART, DISTRICTS 01, 02, 04,
4 06, 07, 08 AND 09, SCOTT, SOUTH FAYETTE, SOUTH PARK, SOUTH
5 VERSAILLES AND UPPER ST. CLAIR AND THE BOROUGHS OF BETHEL
6 PARK, BRIDGEVILLE, CARNEGIE, CASTLE SHANNON, EDGEWORTH,
7 ELIZABETH, HEIDELBERG, JEFFERSON HILLS, LEETSDALE, MCDONALD
8 ALLEGHENY COUNTY PORTION, MONROEVILLE PART, WARDS 02 PART,
9 DIVISIONS 01 AND 03, 03 PART, DIVISION 02, 04 PART, DIVISIONS
10 01 AND 02 AND 05 PART, DIVISION 03, OAKDALE, PENNSBURY
11 VILLAGE, PLEASANT HILLS, ROSSLYN FARMS, THORNBURG, WEST
12 ELIZABETH, AND WHITEHALL PART, DISTRICTS 01 ALL BLOCKS EXCEPT
13 2006, 2008 AND 2009 OF TRACT 477200, 02, 03, 04, 05, 06, 07,
14 08, 09, 10, 11, 12, 13, 14, 15 AND 16; PART OF GREENE COUNTY
15 CONSISTING OF THE TOWNSHIPS OF ALEPPO, CENTER, FRANKLIN,
16 FREEPORT, GILMORE, GRAY, JACKSON, MORGAN PART, DISTRICT
17 LIPPENCOTT, MORRIS, PERRY, RICHHILL, SPRINGHILL, WASHINGTON,
18 WAYNE AND WHITELEY AND THE BOROUGH OF WAYNESBURG; PART OF
19 WASHINGTON COUNTY CONSISTING OF THE CITY OF WASHINGTON AND
20 THE TOWNSHIPS OF AMWELL, BLAINE, BUFFALO, CANTON, CECIL,
21 CHARTIERS, CROSS CREEK, DONEGAL, EAST FINLEY, FALLOWFIELD
22 PART, DISTRICTS 01, 02 ONLY BLOCK 1030 OF TRACT 781700, 03
23 AND 04, HANOVER, HOPEWELL, INDEPENDENCE, JEFFERSON, MORRIS,
24 MOUNT PLEASANT, NORTH BETHLEHEM, NORTH FRANKLIN, NORTH
25 STRABANE, NOTTINGHAM, PETERS, ROBINSON, SMITH, SOMERSET,
26 SOUTH FRANKLIN, SOUTH STRABANE, UNION, WEST BETHLEHEM, WEST
27 FINLEY AND WEST PIKE RUN AND THE BOROUGHS OF BEALLSVILLE,
28 BURGETTSTOWN, CANONSBURG, CLAYSVILLE, COKEBURG, DEEMSTON,
29 EAST WASHINGTON, ELLSWORTH, FINLEYVILLE, GREEN HILLS,
30 HOUSTON, MARIANNA, MCDONALD WASHINGTON COUNTY PORTION, MIDWAY

1 AND WEST MIDDLETOWN AND PART OF WESTMORELAND COUNTY
2 CONSISTING OF THE CITIES OF GREENSBURG, JEANNETTE AND LATROBE
3 AND THE TOWNSHIPS OF COOK, DONEGAL, EAST HUNTINGDON,
4 HEMPFIELD, LIGONIER, MOUNT PLEASANT, NORTH HUNTINGDON, PENN,
5 ROSTRAVER, SEWICKLEY, SOUTH HUNTINGDON AND UNITY AND THE
6 BOROUGHES OF ADAMSBURG, ARONA, DONEGAL, HUNKER, IRWIN, LAUREL
7 MOUNTAIN, LIGONIER, MADISON, MANOR, MOUNT PLEASANT, NEW
8 STANTON, NORTH IRWIN, PENN, SCOTTDAL, SMITHTON, SOUTH
9 GREENSBURG, SOUTHWEST GREENSBURG, SUTERSVILLE, TRAFFORD
10 WESTMORELAND COUNTY PORTION, WEST NEWTON, YOUNGSTOWN AND
11 YOUNGWOOD.

12 Section 302. Current officeholders and vacancies.

13 (a) Current officeholders.--The members of Congress now in
14 office shall continue in the office until the expiration of
15 their respective terms.

16 (b) Vacancies.--Vacancies now existing or happening after
17 the passage of this chapter and before the commencement of the
18 terms of the members elected at the election of 2012 shall be
19 filled for the unexpired terms from the districts established
20 under section 301.

21 Section 303. Missed political subdivision.

22 In the event any political subdivision or part thereof should
23 be omitted in the description of the congressional districts,
24 the political subdivision or part thereof shall be included as a
25 part of the congressional district which completely surrounds
26 it. Should any omitted political subdivision or part thereof be
27 not completely surrounded by one congressional district, it
28 shall become a part of that congressional district to which it
29 is contiguous, or if there are two or more such contiguous
30 districts, it shall become a part of that congressional district

1 contiguous thereto which has the least population.

2 Section 304. Duty to publish notice of redistricting.

3 The secretary shall publish notice of the congressional
4 districts as established at least once in at least one newspaper
5 of general circulation in each county in which such newspapers
6 are published. The notice shall contain legal descriptions for
7 all congressional districts in the county in which the
8 publication is made. The notice shall also state the population
9 of the districts having the smallest and largest populations and
10 the percentage variation of such districts from the average
11 population for congressional districts.

12 CHAPTER 15

13 MISCELLANEOUS PROVISIONS

14 Section 1510. Effective date.

15 This act shall take effect immediately.

Joint Exhibit 3

THE GENERAL ASSEMBLY OF PENNSYLVANIA

SENATE BILL

No. 1249 Session of
2011INTRODUCED BY PILEGGI, SCARNATI AND McILHINNEY,
SEPTEMBER 14, 2011SENATOR CORMAN, APPROPRIATIONS, RE-REPORTED AS AMENDED, DECEMBER
14, 2011

AN ACT

1 Apportioning this Commonwealth into congressional districts in
2 conformity with constitutional requirements; providing for
3 the nomination and election of Congressmen; and requiring
4 publication of notice of the establishment of congressional
5 districts following the Federal decennial census.

6 The General Assembly of the Commonwealth of Pennsylvania
7 hereby enacts as follows:

8 CHAPTER 1

9 PRELIMINARY PROVISIONS

10 Section 101. Short title.

11 This act shall be known and may be cited as the Congressional
12 Redistricting Act of 2011.

13 Section 102. Definitions.

14 The following words and phrases when used in this act shall
15 have the meanings given to them in this section unless the
16 context clearly indicates otherwise:

17 "Secretary." The Secretary of the Commonwealth.

18 CHAPTER 3

19 ESTABLISHMENT OF CONGRESSIONAL DISTRICTS

1 Section 301. Congressional districts.

2 For the purpose of electing representatives of the people of
3 Pennsylvania to serve in the House of Representatives in the
4 Congress of the United States, this Commonwealth shall be
5 divided into 18 districts which shall have one Congressman each,
6 as follows:

7 ~~(1) The First District is composed of part of Delaware~~ ←
8 ~~County consisting of the city of Chester part, Wards 01 part,~~
9 ~~Divisions 01, 02, 04, 05 and 08, 02, 03, 04, 05, 06, 07, 08,~~
10 ~~09, 10 and 11 and the townships of Chester, Darby part, Wards~~
11 ~~01, 02 and 03 part, Division 01, Nether Providence, Ridley~~
12 ~~part, Ward 01 part, Division 02, Tinicum part, Wards 01, 02~~
13 ~~and 04 and Upper Darby part, Districts 02 part, Division 01,~~
14 ~~04, 05 part, Divisions 01, 02 and 05, 06 and 07 and the~~
15 ~~boroughs of Collingdale, Colwyn, Darby, East Lansdowne,~~
16 ~~Eddystone, Folcroft, Glenolden part, Precincts 02, 03, 04 and~~
17 ~~05, Lansdowne, Millbourne, Rose Valley, Sharon Hill,~~
18 ~~Swarthmore, Upland and Yeadon and part of Philadelphia County~~
19 ~~consisting of the city of Philadelphia part, Wards 01, 02,~~
20 ~~03, 05, 07, 14, 15 part, Divisions 01, 02, 03, 04, 05, 06,~~
21 ~~07, 08, 09, 10, 11, 12, 13, 14, 16, 17, 18 and 19, 18, 19, 20~~
22 ~~part, Divisions 01, 02, 03, 04, 05, 06, 08, 10 and 11, 25,~~
23 ~~26, 31, 33, 34, 37 part, Divisions 17, 18, 19 and 20, 39, 40,~~
24 ~~41, 45, 47 part, Division 01, 54 part, Divisions 03, 14, 15,~~
25 ~~16, 19, 20 and 21, 55 part, Divisions 01, 02, 03, 04, 05, 06,~~
26 ~~07, 08, 09, 10, 11, 12, 13, 14, 15, 16, 17, 18, 19, 20, 21,~~
27 ~~22, 23, 25, 26, 27, 28 and 29, 57 part, Division 18, 62 part,~~
28 ~~Divisions 01, 02, 03, 04, 05, 06, 07, 08, 09, 11, 12, 13, 14,~~
29 ~~15, 16, 17, 18, 19, 21, 22, 23, 24, 25 and 26, 64 part,~~
30 ~~Division 12 and 65.~~

1 ~~(2) The Second District is composed of part of~~
2 ~~Montgomery County consisting of the township of Lower Merion~~
3 ~~part, Wards 01, 02 part, Divisions 01, 02 all blocks except~~
4 ~~1000, 1001, 1002 and 1021 of tract 204800 and 03, 03, 04, 05,~~
5 ~~06, 07, 08, 09, 10, 11, 12, 13 and 14 and the borough of~~
6 ~~Narberth and part of Philadelphia County consisting of the~~
7 ~~city of Philadelphia part, Wards 04, 06, 08, 09, 10, 11, 12,~~
8 ~~13, 15 part, Division 15, 16, 17, 20 part, Divisions 07 and~~
9 ~~09, 21, 22, 24, 27, 28, 29, 30, 32, 36, 37 part, Divisions~~
10 ~~01, 02, 03, 04, 05, 06, 07, 08, 09, 10, 11, 12, 13, 14, 15,~~
11 ~~16 and 21, 38, 43, 44, 46, 47 part, Divisions 02, 03, 04, 05,~~
12 ~~06, 07, 08, 09, 10, 11, 12, 13 and 14, 48, 49, 50, 51, 52,~~
13 ~~59, 60 and 61 part, Divisions 01, 02, 06, 07, 17, 21, 22, 23~~
14 ~~and 24.~~

15 ~~(3) The Third District is composed of all of Armstrong~~
16 ~~County; all of Butler County; part of Clarion County~~
17 ~~consisting of the townships of Brady, Licking, Madison,~~
18 ~~Monroe, Perry, Piney all blocks except 3000, 3001, 3002,~~
19 ~~3003, 3004, 3005, 3006, 3007, 3008, 3009, 3010, 3013, 3014,~~
20 ~~3015, 3021, 3024, 3026, 3030, 3031, 3032, 3037, 3038, 3039,~~
21 ~~3044, 3046, 3056, 3136 and 3137 of tract 160500, Porter,~~
22 ~~Redbank and Toby and the boroughs of Callensburg, East Brady,~~
23 ~~Hawthorn, New Bethlehem, Rimersburg and Sligo; part of~~
24 ~~Crawford County consisting of the city of Meadville and the~~
25 ~~townships of Athens, Beaver, Bloomfield, Cambridge, Conneaut,~~
26 ~~Cussewago, East Fairfield, East Fallowfield, East Mead,~~
27 ~~Fairfield, Greenwood, Hayfield, North Shenango, Oil Creek,~~
28 ~~Pine, Randolph, Richmond, Rockdale, Rome, Sadsbury, South~~
29 ~~Shenango, Sparta, Spring, Steuben, Summerhill, Summit, Troy,~~
30 ~~Union, Venango, Vernon, Wayne, West Fallowfield, West Mead,~~

1 ~~West Shenango and Woodcock and the boroughs of Blooming~~
2 ~~Valley, Cambridge Springs, Centerville, Cochranton, Conneaut~~
3 ~~Lake, Conneautville, Hydetown, Linesville, Saegertown,~~
4 ~~Spartansburg, Springboro, Townville, Venango and Woodcock,~~
5 ~~part of Erie County consisting of the city of Erie and the~~
6 ~~townships of Conneaut, Elk Creek, Fairview, Girard, Lake~~
7 ~~Erie, Millcreek part, Districts 03, 04, 05, 06, 07, 08, 09,~~
8 ~~10, 13, 14, 15, 16, 17, 22 and 24 and Springfield and the~~
9 ~~boroughs of Albion, Cranesville, Girard, Lake City and~~
10 ~~Platea; part of Lawrence County consisting of the city of New~~
11 ~~Castle and the townships of Hickory, Mahoning, Neshannock,~~
12 ~~North Beaver, Plain Grove, Pulaski, Scott, Shenango, Slippery~~
13 ~~Rock, Taylor, Union, Washington and Wilmington and the~~
14 ~~boroughs of Bessemer, New Wilmington, S.N.P.J., South New~~
15 ~~Castle and Volant and all of Mercer County.~~

16 ~~(4) The Fourth District is composed of all of Adams~~
17 ~~County; part of Cumberland County consisting of the townships~~
18 ~~of East Pennsboro, Hampden, Lower allen, Silver Spring and~~
19 ~~Upper allen part, Precincts 01, 02, 03, 04, 05, 07, 08 and 10~~
20 ~~and the boroughs of Camp Hill, Lemoyne, Mechanicsburg part,~~
21 ~~Ward 02 part, Division 02, New Cumberland, Shiremanstown and~~
22 ~~Wormleysburg; part of Dauphin County consisting of the city~~
23 ~~of Harrisburg part, Wards 01 part, Division 02, 02, 03, 04,~~
24 ~~05, 06, 07, 08, 09, 10, 11, 12, 13, 14 and 15 and the~~
25 ~~township of Susquehanna part, Wards 01 and 03 only blocks~~
26 ~~4009, 4010, 4027, 4029, 4037 and 4038 of tract 022000 and all~~
27 ~~of YORK County.~~

28 ~~(5) The Fifth District is composed of all of Cameron~~
29 ~~County; all of Centre County; part of Clarion County~~
30 ~~consisting of the townships of Ashland, Beaver, Clarion, Elk,~~

~~Farmington, Highland, Knox, Limestone, Millcreek, Paint,
Piney only blocks 3000, 3001, 3002, 3003, 3004, 3005, 3006,
3007, 3008, 3009, 3010, 3013, 3014, 3015, 3021, 3024, 3026,
3030, 3031, 3032, 3037, 3038, 3039, 3044, 3046, 3056, 3136
and 3137 of tract 160500, Richland, Salem and Washington and
the boroughs of Clarion, Emlenton Clarion County Portion,
Foxburg, Knox, Shippenville, St. Petersburg and
Strattanville; all of Clearfield County; all of Clinton
County; part of Crawford County consisting of the city of
Titusville; all of Elk County; part of Erie County consisting
of the city of Corry and the townships of Amity, Concord,
Franklin, Greene, Greenfield, Harborcreek, Lawrence Park,
Leboeuf, McKean, Millcreek part, Districts 01, 02, 11, 12,
18, 19, 20, 21 and 23, North East, Summit, Union, Venango,
Washington, Waterford and Wayne and the boroughs of Edinboro,
Elgin, McKean, Mill Village, North East, Union City,
Waterford, Wattsburg and Wesleyville; all of Forest County;
part of Huntingdon County consisting of the townships of
Barree, Brady, Franklin, Henderson, Jackson, Juniata, Logan,
Miller, Morris, Oneida, Penn all blocks except 2102 of tract
950600, Porter, Shirley part, Districts Mount Union and
Shirley, Smithfield, Spruce Creek, Union, Walker, Warriors
Mark and West and the boroughs of Alexandria, Birmingham,
Huntingdon, Mapleton, Mill Creek, Mount Union, Petersburg and
Shirleysburg; all of Jefferson County; all of McKean County;
all of Potter County; part of Tioga County consisting of the
townships of Chatham, Clymer, Gaines and Shippen all blocks
except 2016, 2017, 2093, 2094, 2095, 2096, 2097, 2098, 2099,
2100, 2101, 2105, 2106, 2107, 2108, 2109, 2110, 2116, 2132,
2133, 2134 and 2209 of tract 950900; all of Venango County~~

1 ~~and all of Warren County.~~

2 ~~(6) The Sixth District is composed of part of Berks~~
3 ~~County consisting of the townships of Alsace, Bern,~~
4 ~~Colebrookdale, Cumru part, Districts 01 all blocks except~~
5 ~~1000, 1001, 1003, 1004, 1005, 1006, 1007, 1018 and 1039 of~~
6 ~~tract 002600, 04, 06 and 07, District, Exeter, Heidelberg,~~
7 ~~Hereford part, District 02, Lower Alsace part, District 02,~~
8 ~~Lower Heidelberg, Maidencreek, Marion, Muhlenberg part,~~
9 ~~Districts 02, 03, 05, 06, 07, 08 and 09, North Heidelberg,~~
10 ~~Ontelaunee, Penn, Pike, Richmond, Rockland, Ruscombmanor,~~
11 ~~South Heidelberg, Spring part, Districts 05, 07 and 08 and~~
12 ~~Washington and the boroughs of Bally, Bechtelsville,~~
13 ~~Bernville, Birdsboro, Boyertown, Fleetwood, Kenhorst,~~
14 ~~Laureldale part, District 01 all blocks except 4034, 4039 and~~
15 ~~4045 of tract 012800, Leesport, Robesonia, Shillington, St.~~
16 ~~Lawrence, Wernersville, Womelsdorf and Wyomissing part,~~
17 ~~Districts 01, 02, 04 and 05, part of Chester County~~
18 ~~consisting of the townships of Caln part, Districts 01 and~~
19 ~~04, Charlestown, East Bradford part, Districts North and~~
20 ~~South part, Division 01, East Brandywine, East Caln, East~~
21 ~~Coventry, East Goshen, East Nantmeal, East Pikeland, East~~
22 ~~Vincent, East Whiteland, Easttown, North Coventry,~~
23 ~~Schuylkill, South Coventry, Thornbury, Tredyffrin, Upper~~
24 ~~Uwchlan, Uwchlan, West Bradford part, Precincts 01, 02 and~~
25 ~~03, West Goshen, West Pikeland, West Vincent, West Whiteland,~~
26 ~~Westtown and Willistown and the boroughs of Downingtown,~~
27 ~~Malvern, Phoenixville, Spring City and West Chester, part of~~
28 ~~Lebanon County consisting of the city of Lebanon part, Wards~~
29 ~~01, 02, 04, 05, 07, 08, 09 and 10 and the townships of~~
30 ~~Heidelberg, Jackson, Millcreek, North Lebanon part, District~~

1 ~~EAST only block 2039 of tract 002702, South Lebanon and West~~
2 ~~Cornwall and the boroughs of Cornwall, Myerstown and Richland~~
3 ~~and part of Montgomery County consisting of the townships of~~
4 ~~Douglass, Limerick, Lower Pottsgrove, Lower Providence, New~~
5 ~~Hanover, Perkiomen part, Districts 01 all blocks except 1045,~~
6 ~~1046, 1047, 1048, 1057, 1059, 1061 and 1065 of tract 206501~~
7 ~~and 02, Upper Hanover part, District 03, Upper Pottsgrove,~~
8 ~~Upper Providence, West Norriton part, Districts 01 part,~~
9 ~~Division 01, 02 part, Division 01 and 03 and West Pottsgrove~~
10 ~~and the boroughs of Collegeville, East Greenville, Pennsburg,~~
11 ~~Pottstown, Red Hill, Royersford, Schwenksville and Trappe.~~

12 ~~(7) The Seventh District is composed of part of Berks~~
13 ~~County consisting of the townships of Amity, Brecknock,~~
14 ~~Gaernarvon, Cumru part, Districts 02, 03 and 05, Douglass,~~
15 ~~Earl, Oley, Robeson, Spring part, Districts 01, 06 and 11 and~~
16 ~~Union and the boroughs of Mohnton and New Morgan; part of~~
17 ~~Chester County consisting of the townships of Birmingham,~~
18 ~~Caln part, District 03, East Bradford part, District South~~
19 ~~part, Division 02, Highland, Honey Brook, Kennett part,~~
20 ~~Precincts 01, 02 all blocks except 1003, 1004, 1005 and 1007~~
21 ~~of tract 303301 and 04, London Britain, Londonderry, New~~
22 ~~Garden, Newlin, Penn, Pennsbury part, Districts North part,~~
23 ~~Division 02 and South, Pocopson, Sadsbury part, District~~
24 ~~North, Upper Oxford, Wallace, Warwick, West Bradford part,~~
25 ~~Precincts 04 and 05, West Brandywine, West Caln, West~~
26 ~~Fallowfield, West Nantmeal and West Sadsbury and the boroughs~~
27 ~~of Atglen, Elverson and Honey Brook; part of Delaware County~~
28 ~~consisting of the city of Chester part, Ward 01 part,~~
29 ~~Divisions 03, 06 and 07 and the townships of Aston, Bethel,~~
30 ~~Chadds Ford, Concord, Darby part, Wards 03 part, Division 02,~~

~~04 and 05, Edgmont, Haverford, Lower Chichester, Marple,
Middletown, Newtown, Radnor, Ridley part, Wards 01 part,
Divisions 01 and 03, 02, 03, 04, 05, 06, 07, 08 and 09,
Springfield, Thornbury, Tinicum part, Wards 03 and 05, Upper
Chichester, Upper Darby part, Districts 01, 02 part,
Divisions 02, 03, 04, 05, 06 and 07, 03 and 05 part,
Divisions 03, 04, 06, 07, 08 and 09 and Upper Providence and
the boroughs of Aldan, Brookhaven, Chester Heights, Clifton
Heights, Glenolden part, Precincts 01 and 06, Marcus Hook,
Media, Morton, Norwood, Parkside, Prospect Park, Ridley Park,
Rutledge and Trainer, part of Lancaster County consisting of
the townships of Bart, Colerain, Leacock, Paradise, Sadsbury
and Salisbury and the borough of Christiana and part of
Montgomery County consisting of the townships of East
Norriton part, District 01 part, Divisions 01, 03 and 04,
Horsham part, Districts 02 part, Divisions 02 all blocks
except 2006 and 2027 of tract 200506, 03 and 04, 03 part,
Divisions 03 and 05 and 04 part, Divisions 01, 02 and 03,
Lower Gwynedd part, Districts 01 part, Divisions 02 and 03
and 02 part, Division 01, Perkiomen part, District 01 only
blocks 1045, 1046, 1047, 1048, 1057, 1059, 1061 and 1065 of
tract 206501, Plymouth part, Districts 01 part, Division 01,
02 part, Divisions 01, 02 and 03A and 03 part, Division 01,
Skippack, Springfield part, Districts 03, 06 and 07 part,
Division 02, Towamencin, Upper Dublin part, Districts 02
part, Division 01, 04 part, Division 01, 05 part, Division
01, 06 part, Division 02 and 07 part, Divisions 01 and 02,
Upper Gwynedd part, Districts 01, 02, 04, 05, 06 and 07,
Upper Merion part, Districts Belmont part, Divisions 02, 04
and 05, Gulph part, Division 02 and Roberts, West Norriton~~

1 ~~part, Districts 01 part, Division 02, 02 part, Division 02-~~
2 ~~and 04, Whitemarsh part, Districts East and Middle part,~~
3 ~~Division 05, Whitpain part, Districts 01, 02, 03, 05, 06, 07,~~
4 ~~08, 11 and 12 and Worcester.~~

5 ~~(8) The Eighth District is composed of all of Bucks~~
6 ~~County and part of Montgomery County consisting of the~~
7 ~~townships of Franconia, Hatfield all blocks except 2006 and~~
8 ~~2027 of tract 200506, Lower Frederick, Lower Salford,~~
9 ~~Marlborough, Salford, Upper Frederick, Upper Hanover part,~~
10 ~~Districts 01 and 02 and Upper Salford and the boroughs of~~
11 ~~Green Lane, Hatfield, Souderton and Telford Montgomery County~~
12 ~~Portion.~~

13 ~~(9) The Ninth District is composed of all of Bedford~~
14 ~~County; all of Blair County; part of Cambria County~~
15 ~~consisting of the townships of allegheny, Barr part,~~
16 ~~Districts North and South only blocks 3001 and 3002 of tract~~
17 ~~011800, Chest, Clearfield, Cresson, Dean, East Carroll part,~~
18 ~~District North, Elder, Gallitzin, Munster, Reade,~~
19 ~~Susquehanna, West Carroll and White and the boroughs of~~
20 ~~Ashville, Chest Springs, Cresson, Gallitzin, Hastings,~~
21 ~~Loretto, Northern Cambria part, Wards 01, 02, 03 only block~~
22 ~~3026 of tract 011800, 04 and 05, Patton, Sankertown and~~
23 ~~Tunnelhill Cambria County Portion; all of Fayette County; all~~
24 ~~of Franklin County; all of Fulton County; part of Greene~~
25 ~~County consisting of the townships of Cumberland, Dunkard,~~
26 ~~Greene, Jefferson, Monongahela and Morgan part, Districts~~
27 ~~Chart/t.grdn and Mather and the boroughs of Carmichaels,~~
28 ~~Clarksville, Greensboro, Jefferson and Rices Landing; part of~~
29 ~~Huntingdon County consisting of the townships of Carbon,~~
30 ~~Cass, Clay, Cromwell, Dublin, Hopewell, Lincoln, Penn only~~

1 ~~block 2102 of tract 950600, Shirley part, District Valley~~
2 ~~Pt., Springfield, Tell, Todd and Wood and the boroughs of~~
3 ~~Broad Top City, Cassville, Coalmont, Dudley, Marklesburg,~~
4 ~~Orbisonia, Rockhill, Saltillo, Shade Gap and Three Springs;~~
5 ~~all of Indiana County; part of Somerset County consisting of~~
6 ~~the townships of Addison, Allegheny, Brothersvalley, Elk~~
7 ~~Lick, Fairhope, Greenville, Larimer, Lower Turkeyfoot,~~
8 ~~Northampton, Southampton, Stonycreek and Summit and the~~
9 ~~boroughs of Addison, Berlin, Callimont, Confluence, Garrett,~~
10 ~~Indian Lake, Meyersdale, New Baltimore, Salisbury,~~
11 ~~Shanksville, Ursina and Wellersburg; part of Washington~~
12 ~~County consisting of the city of Monongahela and the~~
13 ~~townships of Carroll, East Bethlehem and Fallowfield part,~~
14 ~~Districts 01, 02 all blocks except 1030 of tract 781700, 03~~
15 ~~and 04, and the boroughs of Allenport, Bentleyville,~~
16 ~~California, Centerville, Charleroi, Coal Center, Donora,~~
17 ~~Dunlevy, Elco, Long Branch, New Eagle, North Charleroi,~~
18 ~~Roscoe, Speers, Stockdale, Twilight and West Brownsville and~~
19 ~~part of Westmoreland County consisting of the city of~~
20 ~~Monessen and the borough of North Belle Vernon.~~

21 ~~(10) The Tenth District is composed of all of Bradford~~
22 ~~County; all of Juniata County; part of Lackawanna County~~
23 ~~consisting of the townships of Abington, Benton, Carbondale~~
24 ~~part, Districts Northeast and South, Clifton, Covington,~~
25 ~~Elmhurst, Fell, Glenburn, Greenfield, Jefferson, La Plume,~~
26 ~~Madison, Newton, North Abington, Ransom, Roaring Brook,~~
27 ~~Scott, South Abington and West Abington and the boroughs of~~
28 ~~Archbald part, Wards 02 and 03, Clarks Green, Clarks Summit,~~
29 ~~Dalton, Moscow, Olyphant part, Wards 03 part, Division 02 all~~
30 ~~blocks except 1025 of tract 111400 and 04, Throop part, Ward~~

~~04 and Vandling; all of Lycoming County; all of Mifflin County; part of Monroe County consisting of the townships of Barrett, Jackson, Paradise, Pocono, Price and Stroud part, Districts 02, 03 and 04 and the boroughs of East Stroudsburg, Mount Pocono and Stroudsburg; part of Northumberland County consisting of the townships of Delaware, East Chillisquaque, Lewis, Point, Turbot and West Chillisquaque and the boroughs of McEwensville, Milton, Northumberland, Turbotville and Watsontown; part of Perry County consisting of the townships of Buffalo, Centre, Greenwood, Howe, Jackson, Juniata, Liverpool, Miller, North East Madison, Oliver, Saville, South West Madison, Toboynne, Tuscarora, Tyrone and Watts and the boroughs of Blain, Bloomfield, Landisburg, Liverpool, Millerstown, New Buffalo, Newport and Riverside only blocks 2032, 2035, 2043, 2100, 2102, 2103, 3037, 3038, 3039, 3043, 3050 and 3051 of tract 080700; all of Pike County; all of Snyder County; all of Sullivan County; all of Susquehanna County; part of Tioga County consisting of the townships of Bloss, Brookfield, Charleston, Covington, Deerfield, Delmar, Duncan, Elk, Farmington, Hamilton, Jackson, Lawrence, Liberty, Middlebury, Morris, Nelson, Osceola, Putnam, Richmond, Rutland, Shippen only blocks 2016, 2017, 2093, 2094, 2095, 2096, 2097, 2098, 2099, 2100, 2101, 2105, 2106, 2107, 2108, 2109, 2110, 2116, 2132, 2133, 2134 and 2209 of tract 950900, Sullivan, Tioga, Union, Ward and Westfield and the boroughs of Blossburg, Elkland, Knoxville, Lawrenceville, Liberty, Mansfield, Roseville, Tioga, Wellsboro and Westfield; all of Union County and all of Wayne County.~~

~~(11) The Eleventh District is composed of part of Carbon County consisting of the townships of Banks, Kidder,~~

~~Lausanne, Lehigh, Packer and Penn Forest and the boroughs of
Beaver Meadows, East Side and Weatherly, all of Columbia
County, part of Cumberland County consisting of the townships
of Cooke, Dickinson, Hopewell, Lower Frankford, Lower
Mifflin, Middlesex, Monroe, North Middleton, North Newton,
Penn, Shippensburg, South Middleton, South Newton,
Southampton, Upper allen part, Precincts 06 and 09, Upper
Frankford, Upper Mifflin and West Pennsboro and the boroughs
of Carlisle, Mechanicsburg part, Wards 01, 02 part, Division
01, 03, 04 and 05, Mount Holly Springs, Newburg, Newville and
Shippensburg Cumberland County Portion, part of Dauphin
County consisting of the city of Harrisburg part, Ward 01
part, Divisions 01 and 03 and the townships of Halifax,
Jackson, Jefferson, Lower Paxton, Lower Swatara, Lykens,
Middle Paxton, Mifflin, Reed, Rush, Susquehanna part, Wards
02, 03 all blocks except 4009, 4010, 4027, 4029, 4037 and
4038 of tract 022000, 04, 05, 06, 07, 08 and 09, Swatara,
Upper Paxton, Washington, Wayne, West Hanover part, District
01, Wiconisco and Williams and the boroughs of Berrysburg,
Dauphin, Elizabethville, Gratz, Halifax, Highspire, Lykens,
Millersburg, Paxtang, Penbrook, Pillow, Steelton and
Williamstown; part of Luzerne County consisting of the cities
of Hazleton and Nanticoke and the townships of Bear Creek,
Black Creek, Buck, Butler, Conyngham, Dallas, Dennison,
Dorrance, Exeter, Fairmount, Fairview, Foster, Franklin,
Hanover, Hazle, Hollenback, Hunlock, Huntington, Jackson,
Kingston, Lake, Lehman, Nescopeck, Newport, Plymouth, Rice,
Ross, Salem, Slocum, Sugarloaf, Union and Wright and the
boroughs of Ashley, Bear Creek Village, Conyngham, Courtdale,
Dallas, Edwardsville, Forty Fort, Freeland, Harveys Lake,~~

1 ~~Jeddo, Kingston, Larksville, Laurel Run, Luzerne, Nescopeck,~~
2 ~~New Columbus, Nuangola, Penn Lake Park, Plymouth, Pringle,~~
3 ~~Shickshinny, Sugar Notch, Swoyersville, Warrior Run, West~~
4 ~~Hazleton and White Haven; all of Montour County; part of~~
5 ~~Northumberland County consisting of the cities of Shamokin~~
6 ~~and Sunbury and the townships of Coal, East Cameron, Jackson,~~
7 ~~Jordan, Little Mahanoy, Lower Augusta, Lower Mahanoy, Mount~~
8 ~~Carmel, Ralpho, Rockefeller, Rush, Shamokin, Upper Augusta,~~
9 ~~Upper Mahanoy, Washington, West Cameron and Zerbe and the~~
10 ~~boroughs of Herndon, Kulpmont, Marion Heights, Mount Carmel,~~
11 ~~Riverside all blocks except 2032, 2035, 2043, 2100, 2102,~~
12 ~~2103, 3037, 3038, 3039, 3043, 3050 and 3051 of tract 080700~~
13 ~~and Snyderstown; part of Perry County consisting of the~~
14 ~~townships of Carroll, Penn, Rye, Spring and Wheatfield and~~
15 ~~the boroughs of Duncannon and Marysville and all of Wyoming~~
16 ~~County.~~

17 ~~(12) The Twelfth District is composed of part of~~
18 ~~Allegheny County consisting of the townships of Aleppo, Fawn,~~
19 ~~Frazer, Hampton, Harrison part, Wards 01 part, Divisions 02~~
20 ~~and 03, 03, 04 and 05 part, Division 02, Indiana, Kilbuck,~~
21 ~~Marshall, McCandless, O'Hara, Ohio, Pine, Reserve, Richland,~~
22 ~~Ross, Shaler and West Deer and the boroughs of Aspinwall,~~
23 ~~Bell Acres, Bradford Woods, Fox Chapel, Franklin Park, Glen~~
24 ~~Osborne, Haysville, Monroeville part, Wards 03 part,~~
25 ~~Divisions 01 and 04 and 04 part, Division 03, Plum,~~
26 ~~Sewickley, Sewickley Heights, Sewickley Hills and West View;~~
27 ~~all of Beaver County; part of Cambria County consisting of~~
28 ~~the city of Johnstown and the townships of Adams, Barr part,~~
29 ~~Districts North and South all blocks except 3001 and 3002 of~~
30 ~~tract 011800, Blacklick, Cambria, Conemaugh, Croyle, East~~

~~Carroll part, District South, East Taylor, Jackson, Lower
Yoder, Middle Taylor, Northern Cambria part, Ward 03 only
block 3026 of tract 011800, Portage, Richland, Stonycreek,
Summerhill, Upper Yoder, Washington and West Taylor and the
boroughs of Brownstown, Carrolltown, Cassandra, Daisytown,
Dale, East Conemaugh, Ebensburg, Ehrenfeld, Ferndale,
Franklin, Geistown, Lilly, Lorain, Nanty Glo, Portage, Scalp
Level, South Fork, Southmont, Summerhill, Vintondale,
Westmont and Wilmore, part of Lawrence County consisting of
the townships of Little Beaver, Perry and Wayne and the
boroughs of Ellport, Ellwood City Lawrence County Portion,
Enon Valley, New Beaver and Wampum, part of Somerset County
consisting of the townships of Black, Conemaugh, Jefferson,
Jenner, Lincoln, Middlecreek, Milford, Ogle, Paint,
Quemahoning, Shade, Somerset and Upper Turkeyfoot and the
boroughs of Benson, Boswell, Casselman, Central City,
Hooversville, Jennerstown, New Centerville, Paint, Rockwood,
Seven Springs Somerset County Portion, Somerset, Stoystown
and Windber and part of Westmoreland County consisting of the
city of Lower Burrell and the townships of allegheny, Bell,
Derry, Fairfield, Loyalhanna, Salem, St. Clair, Upper Burrell
and Washington and the boroughs of Avonmore, Bolivar,
Delmont, Derry, East Vandergrift, Export, Hyde Park,
Murrysville, New Alexandria, New Florence, Oklahoma, Seward,
Vandergrift and West Leechburg.~~

~~(13) The Thirteenth District is composed of part of
Montgomery County consisting of the townships of Abington,
Cheltenham, East Norriton part, Districts 01 part, Division
02 and 02, Hatfield part, District 05 part, Division 02 only
block 3006 of tract 200704, Horsham part, Districts 01, 02~~

~~part, Divisions 01 and 02 only blocks 2006 and 2027 of tract
200506, 03 part, Divisions 01, 02 and 04 and 04 part,
Division 04, Lower Gwynedd part, Districts 01 part, Divisions
01 and 04 and 02 part, Division 02, Lower Merion part, Ward
02 part, Division 02 only blocks 1000, 1001, 1002 and 1021 of
tract 204800, Lower Moreland, Montgomery, Plymouth part,
Districts 01 part, Division 02, 02 part, Divisions 03B and
03C, 03 part, Divisions 02 and 03 and 04, Springfield part,
Districts 01, 02, 04, 05 and 07 part, Division 01, Upper
Dublin part, Districts 01, 02 part, Divisions 02 and 03, 03,
04 part, Divisions 02 and 03, 05 part, Divisions 01, 02 and
03, 06 part, Divisions 01, 03A and 03B and 07 part, Division
03, Upper Gwynedd part, District 03, Upper Merion part,
Districts Belmont part, Divisions 01 and 03, Candlebrook,
Gulph part, Division 01, King, Swedeland and Swedesburg,
Upper Moreland, Whitmarsh part, Districts Middle part,
Divisions 01, 02, 03 and 04 and West and Whitpain part,
Districts 04, 09 and 10 and the boroughs of Ambler,
Bridgeport, Bryn Athyn, Conshohocken, Hatboro, Jenkintown,
Lansdale, Norristown, North Wales, Rockledge and West
Conshohocken and part of Philadelphia County consisting of
the city of Philadelphia part, Wards 23, 35, 42, 53, 54 part,
Divisions 01, 02, 04, 05, 06, 07, 08, 09, 10, 11, 12, 13, 17,
18 and 22, 55 part, Division 24, 56, 57 part, Divisions 01,
02, 03, 04, 05, 06, 07, 08, 09, 10, 11, 12, 13, 14, 15, 16,
17, 19, 20, 21, 22, 23, 24, 25, 26, 27 and 28, 58, 61 part,
Divisions 03, 04, 05, 08, 09, 10, 11, 12, 13, 14, 15, 16, 18,
19, 20, 25, 26, 27 and 28, 62 part, Divisions 10 and 20, 63,
64 part, Divisions 01, 02, 03, 04, 05, 06, 07, 08, 09, 10,
11, 13, 14, 15, 16, 17 and 18 and 66.~~

1 ~~(14) The Fourteenth District is composed of part of~~
2 ~~Allegheny County consisting of the cities of Clairton,~~
3 ~~Duquesne, McKeesport and Pittsburgh and the townships of~~
4 ~~Baldwin, East Deer, Harmar, Harrison part, Wards 01 part,~~
5 ~~Division 01, 02 and 05 part, Division 01, Kennedy, Neville,~~
6 ~~North Versailles, Penn Hills, Robinson part, Districts 03 and~~
7 ~~05, Springdale, Stowe and Wilkins and the boroughs of Avalon,~~
8 ~~Baldwin, Bellevue, Ben Avon, Ben Avon Heights, Blawnox,~~
9 ~~Brackenridge, Braddock, Braddock Hills, Brentwood, Chalfant,~~
10 ~~Cheswick, Churchill, Coraopolis, Crafton, Dormont,~~
11 ~~Dravosburg, East McKeesport, East Pittsburgh, Edgewood,~~
12 ~~Emsworth, Etna, Forest Hills, Glassport, Glenfield, Green~~
13 ~~Tree, Homestead, Ingram, Liberty, Lincoln, McKees Rocks,~~
14 ~~Millvale, Monroeville part, Wards 01, 02 part, Division 02,~~
15 ~~03 part, Division 03, 05 part, Divisions 01, 02 and 04, 06~~
16 ~~and 07, Mount Oliver, Munhall, North Braddock, Oakmont,~~
17 ~~Pitcairn, Port Vue, Rankin, Sharpsburg, Springdale,~~
18 ~~Swissvale, Tarentum, Trafford allegheny County Portion,~~
19 ~~Turtle Creek, Verona, Versailles, Wall, West Homestead, West~~
20 ~~Mifflin, Whitaker, White Oak, Whitehall part, Districts 01~~
21 ~~only blocks 2006, 2008 and 2009 of tract 477200, 02, 03, 04,~~
22 ~~05, 06, 07, 08, 09, 10, 11, 12, 13, 14, 15 and 16 Wilkinsburg~~
23 ~~and Wilmerding and part of Westmoreland County consisting of~~
24 ~~the cities of Arnold and New Kensington.~~

25 ~~(15) The Fifteenth District is composed of part of BERKS~~
26 ~~County consisting of the townships of Albany, Bethel, Centre,~~
27 ~~Greenwich, Hereford part, District 01, Jefferson, Longswamp,~~
28 ~~Maxatawny, Perry, Tilden, Tulpehocken, Upper Bern, Upper~~
29 ~~Tulpehocken and Windsor and the boroughs of Centerport,~~
30 ~~Hamburg, Kutztown, Lenhartsville, Lyons, Shoemakersville,~~

1 ~~Strausstown and Topton; part of Dauphin County consisting of~~
2 ~~the townships of Conewago, Derry, East Hanover, Londonderry,~~
3 ~~South Hanover and West Hanover part, Districts 02, 03 and 04~~
4 ~~and the boroughs of Hummelstown, Middletown and Royalton;~~
5 ~~part of Lebanon County consisting of the city of Lebanon~~
6 ~~part, Wards 03 and 06 and the townships of Annville, Bethel,~~
7 ~~East Hanover, North Annville, North Cornwall, North Lebanon~~
8 ~~part, Districts East all blocks except 2039 of tract 002702,~~
9 ~~Middle and West, North Londonderry, South Annville, South~~
10 ~~Londonderry, Swatara, Union and West Lebanon and the boroughs~~
11 ~~of Cleona, Jonestown, Mount Gretna and Palmyra; all of Lehigh~~
12 ~~County and part of Northampton County consisting of the city~~
13 ~~of Bethlehem Northampton County Portion part, Wards 01, 02,~~
14 ~~03, 04, 05, 06, 07, 08, 09, 14, 15, 16 and 17 blocks 1026,~~
15 ~~1123, 2018 and 2055 of tract 011300 and the townships of~~
16 ~~allen, Bushkill, East allen, Hanover, Lehigh, Lower Nazareth,~~
17 ~~Lower Saucon, Moore, Plainfield part, Districts Belfast,~~
18 ~~Kesslerstown and Plainfield Church, Upper Nazareth part,~~
19 ~~District West and Williams and the boroughs of Bath, Chapman,~~
20 ~~Hellertown, North Catasauqua, Northampton and Walnutport.~~

21 ~~(16) The Sixteenth District is composed of part of Berks~~
22 ~~County consisting of the city of Reading and the townships of~~
23 ~~Cumru part, District 01 only blocks 1000, 1001, 1003, 1004,~~
24 ~~1005, 1006, 1007, 1018 and 1039 of tract 002600, Lower Alsace~~
25 ~~part, District 01, Muhlenberg part, Districts 01 and 04 and~~
26 ~~Spring part, Districts 02, 03, 04, 09, 10 and 12 and the~~
27 ~~boroughs of Adamstown Berks County Portion, Laureldale part,~~
28 ~~Districts 01 only blocks 4034, 4039 and 4045 of tract 012800~~
29 ~~and 02, Mount Penn, Sinking Spring, West Reading and~~
30 ~~Wyomissing part, District 03; part of Chester County~~

1 ~~consisting of the city of Coatesville and the townships of~~
2 ~~Galn part, District 02, East Fallowfield, East Marlborough,~~
3 ~~East Nottingham, Elk, Franklin, Kennett part, Precinct 02~~
4 ~~only blocks 1003, 1004, 1005 and 1007 of tract 303301 and 03,~~
5 ~~London Grove, Lower Oxford, New London, Pennsbury part,~~
6 ~~District North part, Division 01, Sadsbury part, District~~
7 ~~South, Valley, West Marlborough and West Nottingham and the~~
8 ~~boroughs of Avondale, Kennett Square, Modena, Oxford,~~
9 ~~Parkesburg, South Coatesville and West Grove and part of~~
10 ~~Lancaster County consisting of the city of Lancaster and the~~
11 ~~townships of Brecknock, Caernarvon, Clay, Conestoga, Conoy,~~
12 ~~Drumore, Earl, East Cocalico, East Donegal, East Drumore,~~
13 ~~East Earl, East Hempfield, East Lampeter, Eden, Elizabeth,~~
14 ~~Ephrata, Fulton, Lancaster, Little Britain, Manheim, Manor,~~
15 ~~Martie, Mount Joy, Penn, Pequea, Providence, Rapho,~~
16 ~~Strasburg, Upper Leacock, Warwick, West Cocalico, West~~
17 ~~Donegal, West Earl, West Hempfield and West Lampeter and the~~
18 ~~boroughs of Adamstown Lancaster County Portion, Akron,~~
19 ~~Columbia, Denver, East Petersburg, Elizabethtown, Ephrata,~~
20 ~~Lititz, Manheim, Marietta, Millersville, Mount Joy,~~
21 ~~Mountville, New Holland, Quarryville, Strasburg and Terre~~
22 ~~Hill.~~

23 ~~(17) The Seventeenth District is composed of part of~~
24 ~~Carbon County consisting of the townships of East Penn,~~
25 ~~Franklin, Lower Towamensing, Mahoning and Towamensing and the~~
26 ~~boroughs of Bowmanstown, Jim Thorpe, Lansford, Leighton,~~
27 ~~Nesquehoning, Palmerton, Parryville, Summit Hill and~~
28 ~~Weissport; part of Lackawanna County consisting of the cities~~
29 ~~of Carbondale and Scranton and the townships of Carbondale~~
30 ~~part, District Northwest, Spring Brook and Thornhurst and the~~

1 ~~boroughs of Archbald part, Wards 01 and 04, Blakely, Dickson~~
2 ~~City, Dunmore, Jermyn, Jessup, Mayfield, Moosic, Old Forge,~~
3 ~~Olyphant part, Wards 01, 02 and 03 part, Divisions 01 and 02~~
4 ~~only block 1025 of tract 111400, Taylor and Throop part,~~
5 ~~Wards 01, 02 and 03, part of Luzerne County consisting of the~~
6 ~~cities of Pittston and Wilkes-Barre and the townships of~~
7 ~~Jenkins, Pittston, Plains and Wilkes-Barre and the boroughs~~
8 ~~of Avoca, Dupont, Duryea, Exeter, Hughestown, Laflin, West~~
9 ~~Pittston, West Wyoming, Wyoming and Yatesville, part of~~
10 ~~Monroe County consisting of the townships of Chestnuthill,~~
11 ~~Coolbaugh, Eldred, Hamilton, Middle Smithfield, Polk, Ross,~~
12 ~~Smithfield, Stroud part, Districts 01, 05, 06 and 07,~~
13 ~~Tobyhanna and Tunkhannock and the borough of Delaware Water~~
14 ~~Gap, part of Northampton County consisting of the cities of~~
15 ~~Bethlehem Northampton County Portion part, Ward 17 all except~~
16 ~~blocks 1026, 1123, 2018 and 2055 of tract 011300 and Easton~~
17 ~~and the townships of Bethlehem, Forks, Lower Mount Bethel,~~
18 ~~Palmer, Plainfield part, District Delabole, Upper Mount~~
19 ~~Bethel, Upper Nazareth part, District East and Washington and~~
20 ~~the boroughs of Bangor, East Bangor, Freemansburg, Glendon,~~
21 ~~Nazareth, Pen Argyl, Portland, Roseto, Stockertown, Tatamy,~~
22 ~~West Easton, Wilson and Wind Gap and all of Schuylkill~~
23 ~~County.~~

24 ~~(18) The Eighteenth District is composed of part of~~
25 ~~Allegheny County consisting of the townships of Collier,~~
26 ~~Crescent, Elizabeth, Findlay, Forward, Leet, Moon, Mount~~
27 ~~Lebanon, North Fayette, Robinson part, Districts 01, 02, 04,~~
28 ~~06, 07, 08 and 09, Scott, South Fayette, South Park, South~~
29 ~~Versailles and Upper St. Clair and the boroughs of Bethel~~
30 ~~Park, Bridgeville, Carnegie, Castle Shannon, Edgeworth,~~

~~Elizabeth, Heidelberg, Jefferson Hills, Leetsdale, McDonald-
allegheny County Portion, Monroeville part, Wards 02 part,
Divisions 01 and 03, 03 part, Division 02, 04 part, Divisions
01 and 02 and 05 part, Division 03, Oakdale, Pennsbury
Village, Pleasant Hills, Rosslyn Farms, Thornburg, West
Elizabeth, and Whitehall part, Districts 01 all blocks except
2006, 2008 and 2009 of tract 477200, 02, 03, 04, 05, 06, 07,
08, 09, 10, 11, 12, 13, 14, 15 and 16; part of Greene County
consisting of the townships of Aleppo, Center, Franklin,
Freeport, Gilmore, Gray, Jackson, Morgan part, District
Lippencott, Morris, Perry, Richhill, Springhill, Washington,
Wayne and Whiteley and the borough of Waynesburg; part of
Washington County consisting of the city of Washington and
the townships of Amwell, Blaine, Buffalo, Canton, Cecil,
Chartiers, Cross Creek, Donegal, East Finley, Fallowfield
part, Districts 01, 02 only block 1030 of tract 781700, 03
and 04, Hanover, Hopewell, Independence, Jefferson, Morris,
Mount Pleasant, North Bethlehem, North Franklin, North
Strabane, Nottingham, Peters, Robinson, Smith, Somerset,
South Franklin, South Strabane, Union, West Bethlehem, West
Finley and West Pike Run and the boroughs of Beallsville,
Burgettstown, Canonsburg, Claysville, Cokeburg, Deemston,
East Washington, Ellsworth, Finleyville, Green Hills,
Houston, Marianna, McDonald Washington County Portion, Midway
and West Middletown and part of Westmoreland County
consisting of the cities of Greensburg, Jeannette and Latrobe
and the townships of Cook, Donegal, East Huntingdon,
Hempfield, Ligonier, Mount Pleasant, North Huntingdon, Penn,
Rostraver, Sewickley, South Huntingdon and Unity and the
boroughs of Adamsburg, Arona, Donegal, Hunker, Irwin, Laurel~~

~~Mountain, Ligonier, Madison, Manor, Mount Pleasant, New Stanton, North Irwin, Penn, Scottsdale, Smithton, South Greensburg, Southwest Greensburg, Sutersville, Trafford Westmoreland County Portion, West Newton, Youngstown and Youngwood.~~

(1) THE FIRST DISTRICT IS COMPOSED OF PART OF DELAWARE COUNTY CONSISTING OF THE CITY OF CHESTER WARDS 01 (DIVISIONS 01, 02, 04, 05 AND 08), 02, 03, 04, 05, 06, 07, 08, 09, 10 AND 11 AND THE TOWNSHIPS OF CHESTER, DARBY WARDS 01, 02 AND 03 (DIVISION 01), NETHER PROVIDENCE, RIDLEY WARD 01 (DIVISION 02), TINICUM WARDS 01, 02 AND 04 AND UPPER DARBY DISTRICTS 02 (DIVISION 01), 04, 05 (DIVISIONS 01, 02 AND 05), 06 AND 07 AND THE BOROUGHES OF COLLINGDALE, COLWYN, DARBY, EAST LANSDOWNE, EDDYSTONE, FOLCROFT, GLENOLDEN PRECINCTS 02, 03, 04 AND 05, LANSDOWNE, MILLBOURNE, ROSE VALLEY, SHARON HILL, SWARTHMORE, UPLAND AND YEADON AND PART OF PHILADELPHIA COUNTY CONSISTING OF THE CITY OF PHILADELPHIA WARDS 01, 02, 03, 05, 07, 14, 15 (DIVISIONS 01, 02, 03, 04, 05, 06, 07, 08, 09, 10, 11, 12, 13, 14, 16, 17, 18 AND 19), 18, 19, 20 (DIVISIONS 01, 02, 03, 04, 05, 06, 08, 10 AND 11), 25, 26, 31, 33, 34, 37 (DIVISIONS 17, 18, 19 AND 20), 39, 40, 41, 45, 47 (DIVISION 01), 54 (DIVISIONS 03, 14, 15, 16, 19, 20 AND 21), 55 (DIVISIONS 01, 02, 03, 04, 05, 06, 07, 08, 09, 10, 11, 12, 13, 14, 15, 16, 17, 18, 19, 20, 21, 22, 23, 25, 26, 27, 28 AND 29), 57 (DIVISION 18), 62 (DIVISIONS 01, 02, 03, 04, 05, 06, 07, 08, 09, 11, 12, 13, 14, 15, 16, 17, 18, 19, 21, 22, 23, 24, 25 AND 26), 64 (DIVISION 12) AND 65.

(2) THE SECOND DISTRICT IS COMPOSED OF PART OF MONTGOMERY COUNTY CONSISTING OF THE TOWNSHIP OF LOWER MERION WARDS 01, 02 (DIVISIONS 01, 02 ALL BLOCKS EXCEPT 1000, 1001,

1 1002 AND 1021 OF TRACT 204800 AND 03), 03, 04, 05, 06, 07,
2 08, 09, 10, 11, 12, 13 AND 14 AND THE BOROUGH OF NARBERTH AND
3 PART OF PHILADELPHIA COUNTY CONSISTING OF THE CITY OF
4 PHILADELPHIA WARDS 04, 06, 08, 09, 10, 11, 12, 13, 15
5 (DIVISION 15), 16, 17, 20 (DIVISIONS 07 AND 09), 21, 22, 24,
6 27, 28, 29, 30, 32, 36, 37 (DIVISIONS 01, 02, 03, 04, 05, 06,
7 07, 08, 09, 10, 11, 12, 13, 14, 15, 16 AND 21), 38, 43, 44,
8 46, 47 (DIVISIONS 02, 03, 04, 05, 06, 07, 08, 09, 10, 11, 12,
9 13 AND 14), 48, 49, 50, 51, 52, 59, 60 AND 61 (DIVISIONS 01,
10 02, 06, 07, 17, 21, 22, 23 AND 24).

11 (3) THE THIRD DISTRICT IS COMPOSED OF ALL OF ARMSTRONG
12 COUNTY; ALL OF BUTLER COUNTY; PART OF CLARION COUNTY
13 CONSISTING OF THE TOWNSHIPS OF BRADY, LICKING, MADISON,
14 MONROE, PERRY, PINEY ALL BLOCKS EXCEPT 3000, 3001, 3002,
15 3003, 3004, 3005, 3006, 3007, 3008, 3009, 3010, 3013, 3014,
16 3015, 3021, 3024, 3026, 3030, 3031, 3032, 3037, 3038, 3039,
17 3044, 3046, 3056, 3136 AND 3137 OF TRACT 160500, PORTER,
18 REDBANK AND TOBY AND THE BOROUGHES OF CALLENSBURG, EAST BRADY,
19 HAWTHORN, NEW BETHLEHEM, RIMERSBURG AND SLIGO; PART OF
20 CRAWFORD COUNTY CONSISTING OF THE CITY OF MEADVILLE AND THE
21 TOWNSHIPS OF ATHENS, BEAVER, BLOOMFIELD, CAMBRIDGE, CONNEAUT,
22 CUSSEWAGO, EAST FAIRFIELD, EAST FALLOWFIELD, EAST MEAD,
23 FAIRFIELD, GREENWOOD, HAYFIELD, NORTH SHENANGO, OIL CREEK,
24 PINE, RANDOLPH, RICHMOND, ROCKDALE, ROME, SADSBUY, SOUTH
25 SHENANGO, SPARTA, SPRING, STEUBEN, SUMMERHILL, SUMMIT, TROY,
26 UNION, VENANGO, VERNON, WAYNE, WEST FALLOWFIELD, WEST MEAD,
27 WEST SHENANGO AND WOODCOCK AND THE BOROUGHES OF BLOOMING
28 VALLEY, CAMBRIDGE SPRINGS, CENTERVILLE, COCHRANTON, CONNEAUT
29 LAKE, CONNEAUTVILLE, HYDETOWN, LINESVILLE, SAEGERTOWN,
30 SPARTANSBURG, SPRINGBORO, TOWNVILLE, VENANGO AND WOODCOCK;

1 PART OF ERIE COUNTY CONSISTING OF THE CITY OF ERIE AND THE
2 TOWNSHIPS OF CONNEAUT, ELK CREEK, FAIRVIEW, GIRARD, LAKE
3 ERIE, MILLCREEK DISTRICTS 03, 04, 05, 06, 07, 08, 09, 10, 13,
4 14, 15, 16, 17, 22 AND 24 AND SPRINGFIELD AND THE BOROUGHES OF
5 ALBION, CRANESVILLE, GIRARD, LAKE CITY AND PLATEA; PART OF
6 LAWRENCE COUNTY CONSISTING OF THE CITY OF NEW CASTLE AND THE
7 TOWNSHIPS OF HICKORY, MAHONING, NESHANNOCK, NORTH BEAVER,
8 PLAIN GROVE, PULASKI, SCOTT, SHENANGO, SLIPPERY ROCK, TAYLOR,
9 UNION, WASHINGTON AND WILMINGTON AND THE BOROUGHES OF
10 BESSEMER, NEW WILMINGTON, S.N.P.J., SOUTH NEW CASTLE AND
11 VOLANT AND ALL OF MERCER COUNTY.

12 (4) THE FOURTH DISTRICT IS COMPOSED OF ALL OF ADAMS
13 COUNTY; PART OF CUMBERLAND COUNTY CONSISTING OF THE TOWNSHIPS
14 OF EAST PENNSBORO, HAMPDEN, LOWER ALLEN, SILVER SPRING AND
15 UPPER ALLEN PRECINCTS 01, 02, 03, 04, 05, 07, 08 AND 10 AND
16 THE BOROUGHES OF CAMP HILL, LEMOYNE, MECHANICSBURG WARD 02
17 (DIVISION 02), NEW CUMBERLAND, SHIREMANSTOWN AND
18 WORMLEYSBURG; PART OF DAUPHIN COUNTY CONSISTING OF THE CITY
19 OF HARRISBURG WARDS 01 (DIVISION 02), 02, 03, 04, 05, 06, 07,
20 08, 09, 10, 11, 12, 13, 14 AND 15 AND THE TOWNSHIP OF
21 SUSQUEHANNA WARDS 01 AND 03 ONLY BLOCKS 4009, 4010, 4027,
22 4029, 4037 AND 4038 OF TRACT 022000 AND ALL OF YORK COUNTY.

23 (5) THE FIFTH DISTRICT IS COMPOSED OF ALL OF CAMERON
24 COUNTY; ALL OF CENTRE COUNTY; PART OF CLARION COUNTY
25 CONSISTING OF THE TOWNSHIPS OF ASHLAND, BEAVER, CLARION, ELK,
26 FARMINGTON, HIGHLAND, KNOX, LIMESTONE, MILLCREEK, PAINT,
27 PINEY ONLY BLOCKS 3000, 3001, 3002, 3003, 3004, 3005, 3006,
28 3007, 3008, 3009, 3010, 3013, 3014, 3015, 3021, 3024, 3026,
29 3030, 3031, 3032, 3037, 3038, 3039, 3044, 3046, 3056, 3136
30 AND 3137 OF TRACT 160500, RICHLAND, SALEM AND WASHINGTON AND

1 THE BOROUGHS OF CLARION, EMLENTON (CLARION COUNTY PORTION),
2 FOXBURG, KNOX, SHIPPENVILLE, ST. PETERSBURG AND
3 STRATTANVILLE; ALL OF CLEARFIELD COUNTY; ALL OF CLINTON
4 COUNTY; PART OF CRAWFORD COUNTY CONSISTING OF THE CITY OF
5 TITUSVILLE; ALL OF ELK COUNTY; PART OF ERIE COUNTY CONSISTING
6 OF THE CITY OF CORRY AND THE TOWNSHIPS OF AMITY, CONCORD,
7 FRANKLIN, GREENE, GREENFIELD, HARBORCREEK, LAWRENCE PARK,
8 LEBOEUF, MCKEAN, MILLCREEK DISTRICTS 01, 02, 11, 12, 18, 19,
9 20, 21 AND 23, NORTH EAST, SUMMIT, UNION, VENANGO,
10 WASHINGTON, WATERFORD AND WAYNE AND THE BOROUGHS OF EDINBORO,
11 ELGIN, MCKEAN, MILL VILLAGE, NORTH EAST, UNION CITY,
12 WATERFORD, WATTSBURG AND WESLEYVILLE; ALL OF FOREST COUNTY;
13 PART OF HUNTINGDON COUNTY CONSISTING OF THE TOWNSHIPS OF
14 BARREE, BRADY, FRANKLIN, HENDERSON, JACKSON, JUNIATA, LOGAN,
15 MILLER, MORRIS, ONEIDA, PENN ALL BLOCKS EXCEPT 2102 OF TRACT
16 950600, PORTER, SHIRLEY DISTRICTS MOUNT UNION AND SHIRLEY,
17 SMITHFIELD, SPRUCE CREEK, UNION, WALKER, WARRIORS MARK AND
18 WEST AND THE BOROUGHS OF ALEXANDRIA, BIRMINGHAM, HUNTINGDON,
19 MAPLETON, MILL CREEK, MOUNT UNION, PETERSBURG AND
20 SHIRLEYSBURG; ALL OF JEFFERSON COUNTY; ALL OF MCKEAN COUNTY;
21 ALL OF POTTER COUNTY; PART OF TIOGA COUNTY CONSISTING OF THE
22 TOWNSHIPS OF CHATHAM, CLYMER, GAINES AND SHIPPEN ALL BLOCKS
23 EXCEPT 2016, 2017, 2093, 2094, 2095, 2096, 2097, 2098, 2099,
24 2100, 2101, 2105, 2106, 2107, 2108, 2109, 2110, 2116, 2132,
25 2133, 2134 AND 2209 OF TRACT 950900; ALL OF VENANGO COUNTY
26 AND ALL OF WARREN COUNTY.

27 (6) THE SIXTH DISTRICT IS COMPOSED OF PART OF BERKS
28 COUNTY CONSISTING OF THE TOWNSHIPS OF ALSACE, BERN,
29 COLEBROOKDALE, CUMRU DISTRICTS 01 ALL BLOCKS EXCEPT 1000,
30 1001, 1003, 1004, 1005, 1006 AND 1007 OF TRACT 002600 AND

BLOCKS 1018 AND 1139 OF TRACT 002900, 04, 06 AND 07,
DISTRICT, EXETER, HEIDELBERG, HEREFORD DISTRICT 02, LOWER
ALSACE DISTRICT 02, LOWER HEIDELBERG, MAIDENCREEK, MARION,
MUHLENBERG DISTRICTS 02, 03, 05, 06, 07, 08 AND 09, NORTH
HEIDELBERG, ONTELAUNEE, PENN, PIKE, RICHMOND, ROCKLAND,
RUSCOMBMANOR, SOUTH HEIDELBERG, SPRING DISTRICTS 05, 07 AND
08 AND WASHINGTON AND THE BOROUGHES OF BALLY, BECHTELSVILLE,
BERNVILLE, BIRDSBORO, BOYERTOWN, FLEETWOOD, KENHORST,
LAURELDALE DISTRICT 01 ALL BLOCKS EXCEPT 4034, 4039 AND 4045
OF TRACT 012800, LEESPORT, ROBESONIA, SHILLINGTON, ST.
LAWRENCE, WERNERSVILLE, WOMELSDORF AND WYOMISSING DISTRICTS
01, 02, 04 AND 05; PART OF CHESTER COUNTY CONSISTING OF THE
TOWNSHIPS OF CALN DISTRICTS 01 AND 04, CHARLESTOWN, EAST
BRADFORD DISTRICTS NORTH AND SOUTH (DIVISION 01), EAST
BRANDYWINE, EAST CALN, EAST COVENTRY, EAST GOSHEN, EAST
NANTMEAL, EAST PIKELAND, EAST VINCENT, EAST WHITELAND,
EASTTOWN, NORTH COVENTRY, SCHUYLKILL, SOUTH COVENTRY,
THORNBURY, TREDYFFRIN, UPPER UWCHLAN, UWCHLAN, WEST BRADFORD
PRECINCTS 01, 02 AND 03, WEST GOSHEN, WEST PIKELAND, WEST
VINCENT, WEST WHITELAND, WESTTOWN AND WILLISTOWN AND THE
BOROUGHES OF DOWNINGTOWN, MALVERN, PHOENIXVILLE, SPRING CITY
AND WEST CHESTER; PART OF LEBANON COUNTY CONSISTING OF THE
CITY OF LEBANON WARDS 01, 02, 04, 05, 07, 08, 09 AND 10 AND
THE TOWNSHIPS OF HEIDELBERG, JACKSON, MILLCREEK, NORTH
LEBANON DISTRICT EAST ONLY BLOCK 2039 OF TRACT 002702, SOUTH
LEBANON AND WEST CORNWALL AND THE BOROUGHES OF CORNWALL,
MYERSTOWN AND RICHLAND AND PART OF MONTGOMERY COUNTY
CONSISTING OF THE TOWNSHIPS OF DOUGLASS, LIMERICK, LOWER
POTTSGROVE, LOWER PROVIDENCE, NEW HANOVER, PERKIOMEN
DISTRICTS 01 ALL BLOCKS EXCEPT 1045, 1046, 1047, 1048, 1057,

1 1059, 1061 AND 1065 OF TRACT 206501 AND 02, UPPER HANOVER
2 DISTRICT 03, UPPER POTTS GROVE, UPPER PROVIDENCE, WEST
3 NORRITON DISTRICTS 01 (DIVISION 01), 02 (DIVISION 01) AND 03
4 AND WEST POTTS GROVE AND THE BOROUGHS OF COLLEGEVILLE, EAST
5 GREENVILLE, PENNSBURG, POTTSTOWN, RED HILL, ROYERSFORD,
6 SCHWENKSVILLE AND TRAPPE.

7 (7) THE SEVENTH DISTRICT IS COMPOSED OF PART OF BERKS
8 COUNTY CONSISTING OF THE TOWNSHIPS OF AMITY, BRECKNOCK,
9 CAERNARVON, CUMRU DISTRICTS 02, 03 AND 05, DOUGLASS, EARL,
10 OLEY, ROBESON, SPRING DISTRICTS 01, 06 AND 11 AND UNION AND
11 THE BOROUGHS OF MOHNTON AND NEW MORGAN; PART OF CHESTER
12 COUNTY CONSISTING OF THE TOWNSHIPS OF BIRMINGHAM, CALN
13 DISTRICT 03, EAST BRADFORD DISTRICT SOUTH (DIVISION 02),
14 HIGHLAND, HONEY BROOK, KENNETT PRECINCTS 01, 02 ALL BLOCKS
15 EXCEPT 1003, 1004, 1005 AND 1007 OF TRACT 303301 AND 04,
16 LONDON BRITAIN, LONDONDERRY, NEW GARDEN, NEWLIN, PENN,
17 PENNSBURY DISTRICTS NORTH (DIVISION 02) AND SOUTH, POCOPSON,
18 SADSBUURY DISTRICT NORTH, UPPER OXFORD, WALLACE, WARWICK, WEST
19 BRADFORD PRECINCTS 04 AND 05, WEST BRANDYWINE, WEST CALN,
20 WEST FALLOWFIELD, WEST NANTMEAL AND WEST SADSBUURY AND THE
21 BOROUGHS OF ATGLEN, ELVERSON AND HONEY BROOK; PART OF
22 DELAWARE COUNTY CONSISTING OF THE CITY OF CHESTER WARD 01
23 (DIVISIONS 03, 06 AND 07) AND THE TOWNSHIPS OF ASTON, BETHEL,
24 CHADDS FORD, CONCORD, DARBY WARDS 03 (DIVISION 02), 04 AND
25 05, EDGMONT, HAVERFORD, LOWER CHICHESTER, MARPLE, MIDDLETOWN,
26 NEWTOWN, RADNOR, RIDLEY WARDS 01 (DIVISIONS 01 AND 03), 02,
27 03, 04, 05, 06, 07, 08 AND 09, SPRINGFIELD, THORNBURY,
28 TINICUM WARDS 03 AND 05, UPPER CHICHESTER, UPPER DARBY
29 DISTRICTS 01, 02 (DIVISIONS 02, 03, 04, 05, 06 AND 07), 03
30 AND 05 (DIVISIONS 03, 04, 06, 07, 08 AND 09) AND UPPER

1 PROVIDENCE AND THE BOROUGHS OF ALDAN, BROOKHAVEN, CHESTER
2 HEIGHTS, CLIFTON HEIGHTS, GLENOLDEN PRECINCTS 01 AND 06,
3 MARCUS HOOK, MEDIA, MORTON, NORWOOD, PARKSIDE, PROSPECT PARK,
4 RIDLEY PARK, RUTLEDGE AND TRAINER; PART OF LANCASTER COUNTY
5 CONSISTING OF THE TOWNSHIPS OF BART, COLERAIN, LEACOCK,
6 PARADISE, SADSBUY AND SALISBURY AND THE BOROUGH OF
7 CHRISTIANA AND PART OF MONTGOMERY COUNTY CONSISTING OF THE
8 TOWNSHIPS OF EAST NORRITON DISTRICT 01 (DIVISIONS 01, 03 AND
9 04), HORSHAM DISTRICTS 02 (DIVISIONS 02 ALL BLOCKS EXCEPT
10 2006 AND 2027 OF TRACT 200506, 03 AND 04), 03 (DIVISIONS 03
11 AND 05) AND 04 (DIVISIONS 01, 02 AND 03), LOWER GWYNEDD
12 DISTRICTS 01 (DIVISIONS 02 AND 03) AND 02 (DIVISION 01),
13 PERKIOMEN DISTRICT 01 ONLY BLOCKS 1045, 1046, 1047, 1048,
14 1057, 1059, 1061 AND 1065 OF TRACT 206501, PLYMOUTH DISTRICTS
15 01 (DIVISION 01), 02 (DIVISIONS 01, 02 AND 03A) AND 03
16 (DIVISION 01), SKIPPACK, SPRINGFIELD DISTRICTS 03, 06 AND 07
17 (DIVISION 02), TOWAMENCIN, UPPER DUBLIN DISTRICTS 02
18 (DIVISION 01), 04 (DIVISION 01), 05 (DIVISION 01), 06
19 (DIVISION 02) AND 07 (DIVISIONS 01 AND 02), UPPER GWYNEDD
20 DISTRICTS 01, 02, 04, 05, 06 AND 07, UPPER MERION DISTRICTS
21 BELMONT (DIVISIONS 02, 04 AND 05), GULPH (DIVISION 02) AND
22 ROBERTS, WEST NORRITON DISTRICTS 01 (DIVISION 02), 02
23 (DIVISION 02) AND 04, WHITEMARSH DISTRICTS EAST AND MIDDLE
24 (DIVISION 05), WHITPAIN DISTRICTS 01, 02, 03, 05, 06, 07, 08,
25 11 AND 12 AND WORCESTER.

26 (8) THE EIGHTH DISTRICT IS COMPOSED OF ALL OF BUCKS
27 COUNTY AND PART OF MONTGOMERY COUNTY CONSISTING OF THE
28 TOWNSHIPS OF FRANCONIA, HATFIELD ALL BLOCKS EXCEPT 3006 OF
29 TRACT 200704, LOWER FREDERICK, LOWER SALFORD, MARLBOROUGH,
30 SALFORD, UPPER FREDERICK, UPPER HANOVER DISTRICTS 01 AND 02

1 AND UPPER SALFORD AND THE BOROUGHS OF GREEN LANE, HATFIELD,
2 SOUDERTON AND TELFORD (MONTGOMERY COUNTY PORTION).

3 (9) THE NINTH DISTRICT IS COMPOSED OF ALL OF BEDFORD
4 COUNTY; ALL OF BLAIR COUNTY; PART OF CAMBRIA COUNTY
5 CONSISTING OF THE TOWNSHIPS OF ALLEGHENY, BARR DISTRICT SOUTH
6 ONLY BLOCKS 3001 AND 3002 OF TRACT 011800, CHEST, CLEARFIELD,
7 CRESSON, DEAN, EAST CARROLL DISTRICT NORTH, ELDER, GALLITZIN,
8 MUNSTER, READE, SUSQUEHANNA, WEST CARROLL AND WHITE AND THE
9 BOROUGHS OF ASHVILLE, CHEST SPRINGS, CRESSON, GALLITZIN,
10 HASTINGS, LORETTO, NORTHERN CAMBRIA WARDS 01, 02, 03 ALL
11 BLOCKS EXCEPT 3026 OF TRACT 011800, 04 AND 05, PATTON,
12 SANKERTOWN AND TUNNELHILL (CAMBRIA COUNTY PORTION); ALL OF
13 FAYETTE COUNTY; ALL OF FRANKLIN COUNTY; ALL OF FULTON COUNTY;
14 PART OF GREENE COUNTY CONSISTING OF THE TOWNSHIPS OF
15 CUMBERLAND, DUNKARD, GREENE, JEFFERSON, MONONGAHELA AND
16 MORGAN DISTRICTS CHART/T.GRDN AND MATHER AND THE BOROUGHS OF
17 CARMICHAELS, CLARKSVILLE, GREENSBORO, JEFFERSON AND RICES
18 LANDING; PART OF HUNTINGDON COUNTY CONSISTING OF THE
19 TOWNSHIPS OF CARBON, CASS, CLAY, CROMWELL, DUBLIN, HOPEWELL,
20 LINCOLN, PENN ONLY BLOCK 2102 OF TRACT 950600, SHIRLEY
21 DISTRICT VALLEY PT., SPRINGFIELD, TELL, TODD AND WOOD AND THE
22 BOROUGHS OF BROAD TOP CITY, CASSVILLE, COALMONT, DUDLEY,
23 MARKLESBURG, ORBISONIA, ROCKHILL, SALTILLO, SHADE GAP AND
24 THREE SPRINGS; ALL OF INDIANA COUNTY; PART OF SOMERSET COUNTY
25 CONSISTING OF THE TOWNSHIPS OF ADDISON, ALLEGHENY,
26 BROTHERSVALLEY, ELK LICK, FAIRHOPE, GREENVILLE, LARIMER,
27 LOWER TURKEYFOOT, NORTHAMPTON, SOUTHAMPTON, STONYCREEK AND
28 SUMMIT AND THE BOROUGHS OF ADDISON, BERLIN, CALLIMONT,
29 CONFLUENCE, GARRETT, INDIAN LAKE, MEYERSDALE, NEW BALTIMORE,
30 SALISBURY, SHANKSVILLE, URSINA AND WELLERSBURG; PART OF

WASHINGTON COUNTY CONSISTING OF THE CITY OF MONONGAHELA AND
THE TOWNSHIPS OF CARROLL, EAST BETHLEHEM AND FALLOWFIELD
DISTRICTS 01, 02 ALL BLOCKS EXCEPT 1030 OF TRACT 781700, 03
AND 04, AND THE BOROUGHS OF ALLENPORT, BENTLEYVILLE,
CALIFORNIA, CENTERVILLE, CHARLEROI, COAL CENTER, DONORA,
DUNLEVY, ELCO, LONG BRANCH, NEW EAGLE, NORTH CHARLEROI,
ROSCOE, SPEERS, STOCKDALE, TWILIGHT AND WEST BROWNSVILLE AND
PART OF WESTMORELAND COUNTY CONSISTING OF THE CITY OF
MONESSEN AND THE BOROUGH OF NORTH BELLE VERNON.

(10) THE TENTH DISTRICT IS COMPOSED OF ALL OF BRADFORD
COUNTY; ALL OF JUNIATA COUNTY; PART OF LACKAWANNA COUNTY
CONSISTING OF THE TOWNSHIPS OF ABINGTON, BENTON, CARBONDALE
DISTRICTS NORTHEAST AND SOUTH, CLIFTON, COVINGTON, ELMHURST,
FELL, GLENBURN, GREENFIELD, JEFFERSON, LA PLUME, MADISON,
NEWTON, NORTH ABINGTON, RANSOM, ROARING BROOK, SCOTT, SOUTH
ABINGTON AND WEST ABINGTON AND THE BOROUGHS OF ARCHBALD WARDS
02 AND 03, CLARKS GREEN, CLARKS SUMMIT, DALTON, MOSCOW,
OLYPHANT WARDS 03 (DIVISION 02 ALL BLOCKS EXCEPT 1025 OF
TRACT 111400) AND 04, THROOP WARD 04 AND VANDLING; ALL OF
LYCOMING COUNTY; ALL OF MIFFLIN COUNTY; PART OF MONROE COUNTY
CONSISTING OF THE TOWNSHIPS OF BARRETT, JACKSON, PARADISE,
POCONO, PRICE AND STROUD DISTRICTS 02, 03 AND 04 AND THE
BOROUGHS OF EAST STROUDSBURG, MOUNT POCONO AND STROUDSBURG;
PART OF NORTHUMBERLAND COUNTY CONSISTING OF THE TOWNSHIPS OF
DELAWARE, EAST CHILLISQUAQUE, LEWIS, POINT, TURBOT AND WEST
CHILLISQUAQUE AND THE BOROUGHS OF MCEWENSVILLE, MILTON,
NORTHUMBERLAND, RIVERSIDE ONLY BLOCKS 2032, 2035, 2043, 2100,
2102, 2103, 3037, 3038, 3039, 3043, 3050 AND 3051 OF TRACT
080700, TURBOTVILLE AND WATSONTOWN; PART OF PERRY COUNTY
CONSISTING OF THE TOWNSHIPS OF BUFFALO, CENTRE, GREENWOOD,

1 HOWE, JACKSON, JUNIATA, LIVERPOOL, MILLER, NORTH EAST
2 MADISON, OLIVER, SAVILLE, SOUTH WEST MADISON, TOBOYNE,
3 TUSCARORA, TYRONE AND WATTS AND THE BOROUGHS OF BLAIN,
4 BLOOMFIELD, LANDISBURG, LIVERPOOL, MILLERSTOWN, NEW BUFFALO
5 AND NEWPORT; ALL OF PIKE COUNTY; ALL OF SNYDER COUNTY; ALL OF
6 SULLIVAN COUNTY; ALL OF SUSQUEHANNA COUNTY; PART OF TIOGA
7 COUNTY CONSISTING OF THE TOWNSHIPS OF BLOSS, BROOKFIELD,
8 CHARLESTON, COVINGTON, DEERFIELD, DELMAR, DUNCAN, ELK,
9 FARMINGTON, HAMILTON, JACKSON, LAWRENCE, LIBERTY, MIDDLEBURY,
10 MORRIS, NELSON, OSCEOLA, PUTNAM, RICHMOND, RUTLAND, SHIPPEN
11 ONLY BLOCKS 2016, 2017, 2093, 2094, 2095, 2096, 2097, 2098,
12 2099, 2100, 2101, 2105, 2106, 2107, 2108, 2109, 2110, 2116,
13 2132, 2133, 2134 AND 2209 OF TRACT 950900, SULLIVAN, TIOGA,
14 UNION, WARD AND WESTFIELD AND THE BOROUGHS OF BLOSSBURG,
15 ELKLAND, KNOXVILLE, LAWRENCEVILLE, LIBERTY, MANSFIELD,
16 ROSEVILLE, TIOGA, WELLSBORO AND WESTFIELD; ALL OF UNION
17 COUNTY AND ALL OF WAYNE COUNTY.

18 (11) THE ELEVENTH DISTRICT IS COMPOSED OF PART OF CARBON
19 COUNTY CONSISTING OF THE TOWNSHIPS OF BANKS, KIDDER,
20 LAUSANNE, LEHIGH, PACKER AND PENN FOREST AND THE BOROUGHS OF
21 BEAVER MEADOWS, EAST SIDE AND WEATHERLY; ALL OF COLUMBIA
22 COUNTY; PART OF CUMBERLAND COUNTY CONSISTING OF THE TOWNSHIPS
23 OF COOKE, DICKINSON, HOPEWELL, LOWER FRANKFORD, LOWER
24 MIFFLIN, MIDDLESEX, MONROE, NORTH MIDDLETON, NORTH NEWTON,
25 PENN, SHIPPENSBURG, SOUTH MIDDLETON, SOUTH NEWTON,
26 SOUTHAMPTON, UPPER ALLEN PRECINCTS 06 AND 09, UPPER
27 FRANKFORD, UPPER MIFFLIN AND WEST PENNSBORO AND THE BOROUGHS
28 OF CARLISLE, MECHANICSBURG WARDS 01, 02 (DIVISION 01), 03, 04
29 AND 05, MOUNT HOLLY SPRINGS, NEWBURG, NEWVILLE AND
30 SHIPPENSBURG (CUMBERLAND COUNTY PORTION); PART OF DAUPHIN

COUNTY CONSISTING OF THE CITY OF HARRISBURG WARD 01
(DIVISIONS 01 AND 03) AND THE TOWNSHIPS OF HALIFAX, JACKSON,
JEFFERSON, LOWER PAXTON, LOWER SWATARA, LYKENS, MIDDLE
PAXTON, MIFFLIN, REED, RUSH, SUSQUEHANNA WARDS 02, 03 ALL
BLOCKS EXCEPT 4009, 4010, 4027, 4029, 4037 AND 4038 OF TRACT
022000, 04, 05, 06, 07, 08 AND 09, SWATARA, UPPER PAXTON,
WASHINGTON, WAYNE, WEST HANOVER DISTRICT 01, WICONISCO AND
WILLIAMS AND THE BOROUGHES OF BERRYSBURG, DAUPHIN,
ELIZABETHVILLE, GRATZ, HALIFAX, HIGHSPIRE, LYKENS,
MILLERSBURG, PAXTANG, PENBROOK, PILLOW, STEELTON AND
WILLIAMSTOWN; PART OF LUZERNE COUNTY CONSISTING OF THE CITIES
OF HAZLETON AND NANTICOKE AND THE TOWNSHIPS OF BEAR CREEK,
BLACK CREEK, BUCK, BUTLER, CONYNGHAM, DALLAS, DENNISON,
DORRANCE, EXETER, FAIRMOUNT, FAIRVIEW, FOSTER, FRANKLIN,
HANOVER, HAZLE, HOLLENBACK, HUNLOCK, HUNTINGTON, JACKSON,
KINGSTON, LAKE, LEHMAN, NESCOPECK, NEWPORT, PLYMOUTH, RICE,
ROSS, SALEM, SLOCUM, SUGARLOAF, UNION AND WRIGHT AND THE
BOROUGHES OF ASHLEY, BEAR CREEK VILLAGE, CONYNGHAM, COURTDAL, E,
DALLAS, EDWARDSVILLE, FORTY FORT, FREELAND, HARVEYS LAKE,
JEDDO, KINGSTON, LARKSVILLE, LAUREL RUN, LUZERNE, NESCOPECK,
NEW COLUMBUS, NUANGOLA, PENN LAKE PARK, PLYMOUTH, PRINGLE,
SHICKSHINNY, SUGAR NOTCH, SWOYERSVILLE, WARRIOR RUN, WEST
HAZLETON AND WHITE HAVEN; ALL OF MONTGOMERY COUNTY; PART OF
NORTHUMBERLAND COUNTY CONSISTING OF THE CITIES OF SHAMOKIN
AND SUNBURY AND THE TOWNSHIPS OF COAL, EAST CAMERON, JACKSON,
JORDAN, LITTLE MAHANAY, LOWER AUGUSTA, LOWER MAHANAY, MOUNT
CARMEL, RALPHO, ROCKEFELLER, RUSH, SHAMOKIN, UPPER AUGUSTA,
UPPER MAHANAY, WASHINGTON, WEST CAMERON AND ZERBE AND THE
BOROUGHES OF HERNDON, KULPMONT, MARION HEIGHTS, MOUNT CARMEL,
RIVERSIDE ALL BLOCKS EXCEPT 2032, 2035, 2043, 2100, 2102,

2103, 3037, 3038, 3039, 3043, 3050 AND 3051 OF TRACT 080700
AND SNYDERTOWN; PART OF PERRY COUNTY CONSISTING OF THE
TOWNSHIPS OF CARROLL, PENN, RYE, SPRING AND WHEATFIELD AND
THE BOROUGHES OF DUNCANNON AND MARYSVILLE AND ALL OF WYOMING
COUNTY.

(12) THE TWELFTH DISTRICT IS COMPOSED OF PART OF
ALLEGHENY COUNTY CONSISTING OF THE TOWNSHIPS OF ALEPPO, FAWN,
FRAZER, HAMPTON, HARRISON WARDS 01 (DIVISIONS 02 AND 03), 03,
04 AND 05 (DIVISION 02), INDIANA, KILBUCK, MARSHALL,
MCCANDLESS, O'HARA, OHIO, PINE, RESERVE, RICHLAND, ROSS,
SHALER AND WEST DEER AND THE BOROUGHES OF ASPINWALL, BELL
ACRES, BRADFORD WOODS, FOX CHAPEL, FRANKLIN PARK, GLEN
OSBORNE, HAYSVILLE, MONROEVILLE WARDS 03 (DIVISIONS 01 AND
04) AND 04 (DIVISION 03), PLUM, SEWICKLEY, SEWICKLEY HEIGHTS,
SEWICKLEY HILLS AND WEST VIEW; ALL OF BEAVER COUNTY; PART OF
CAMBRIA COUNTY CONSISTING OF THE CITY OF JOHNSTOWN AND THE
TOWNSHIPS OF ADAMS, BARR DISTRICTS NORTH AND SOUTH ALL BLOCKS
EXCEPT 3001 AND 3002 OF TRACT 011800, BLACKLICK, CAMBRIA,
CONEMAUGH, CROYLE, EAST CARROLL DISTRICT SOUTH, EAST TAYLOR,
JACKSON, LOWER YODER, MIDDLE TAYLOR, NORTHERN CAMBRIA WARD 03
ONLY BLOCK 3026 OF TRACT 011800, PORTAGE, RICHLAND,
STONYCREEK, SUMMERHILL, UPPER YODER, WASHINGTON AND WEST
TAYLOR AND THE BOROUGHES OF BROWNSTOWN, CARROLLTOWN,
CASSANDRA, DAISYTOWN, DALE, EAST CONEMAUGH, EBENSBURG,
EHRENFELD, FERNDAL, FRANKLIN, GEISTOWN, LILLY, LORAIN, NANTY
GLO, PORTAGE, SCALP LEVEL, SOUTH FORK, SOUTHMONT, SUMMERHILL,
VINTONDALE, WESTMONT AND WILMORE; PART OF LAWRENCE COUNTY
CONSISTING OF THE TOWNSHIPS OF LITTLE BEAVER, PERRY AND WAYNE
AND THE BOROUGHES OF ELLPORT, ELLWOOD CITY (LAWRENCE COUNTY
PORTION), ENON VALLEY, NEW BEAVER AND WAMPUM; PART OF

1 SOMERSET COUNTY CONSISTING OF THE TOWNSHIPS OF BLACK,
2 CONEMAUGH, JEFFERSON, JENNER, LINCOLN, MIDDLECREEK, MILFORD,
3 OGLE, PAINT, QUEMAHONING, SHADE, SOMERSET AND UPPER
4 TURKEYFOOT AND THE BOROUGHES OF BENSON, BOSWELL, CASSELMAN,
5 CENTRAL CITY, HOOVERSVILLE, JENNERSTOWN, NEW CENTERVILLE,
6 PAINT, ROCKWOOD, SEVEN SPRINGS (SOMERSET COUNTY PORTION),
7 SOMERSET, STOYSTOWN AND WINDBER AND PART OF WESTMORELAND
8 COUNTY CONSISTING OF THE CITY OF LOWER BURRELL AND THE
9 TOWNSHIPS OF ALLEGHENY, BELL, DERRY, FAIRFIELD, LOYALHANNA,
10 SALEM, ST. CLAIR, UPPER BURRELL AND WASHINGTON AND THE
11 BOROUGHES OF AVONMORE, BOLIVAR, DELMONT, DERRY, EAST
12 VANDERGRIFT, EXPORT, HYDE PARK, MURRYSVILLE, NEW ALEXANDRIA,
13 NEW FLORENCE, OKLAHOMA, SEWARD, VANDERGRIFT AND WEST
14 LEECHBURG.

15 (13) THE THIRTEENTH DISTRICT IS COMPOSED OF PART OF
16 MONTGOMERY COUNTY CONSISTING OF THE TOWNSHIPS OF ABINGTON,
17 CHELTENHAM, EAST NORRITON DISTRICTS 01 (DIVISION 02) AND 02,
18 HATFIELD DISTRICT 05 (DIVISION 02 ONLY BLOCK 3006 OF TRACT
19 200704), HORSHAM DISTRICTS 01, 02 (DIVISIONS 01 AND 02 ONLY
20 BLOCKS 2006 AND 2027 OF TRACT 200506), 03 (DIVISIONS 01, 02
21 AND 04) AND 04 (DIVISION 04), LOWER GWYNEDD DISTRICTS 01
22 (DIVISIONS 01 AND 04) AND 02 (DIVISION 02), LOWER MERION WARD
23 02 (DIVISION 02 ONLY BLOCKS 1000, 1001, 1002 AND 1021 OF
24 TRACT 204800), LOWER MORELAND, MONTGOMERY, PLYMOUTH DISTRICTS
25 01 (DIVISION 02), 02 (DIVISIONS 03B AND 03C), 03 (DIVISIONS
26 02 AND 03) AND 04, SPRINGFIELD DISTRICTS 01, 02, 04, 05 AND
27 07 (DIVISION 01), UPPER DUBLIN DISTRICTS 01, 02 (DIVISIONS 02
28 AND 03), 03, 04 (DIVISIONS 02 AND 03), 05 (DIVISIONS 01, 02
29 AND 03), 06 (DIVISIONS 01, 03A AND 03B) AND 07 (DIVISION 03),
30 UPPER GWYNEDD DISTRICT 03, UPPER MERION DISTRICTS BELMONT

(DIVISIONS 01 AND 03), CANDLEBROOK, GULPH (DIVISION 01), KING, SWEDELAND AND SWEDESBURG, UPPER MORELAND, WHITEMARSH DISTRICTS MIDDLE (DIVISIONS 01, 02, 03 AND 04) AND WEST AND WHITPAIN DISTRICTS 04, 09 AND 10 AND THE BOROUGHS OF AMBLER, BRIDGEPORT, BRYN ATHYN, CONSHOHOCKEN, HATBORO, JENKINTOWN, LANSDALE, NORRISTOWN, NORTH WALES, ROCKLEDGE AND WEST CONSHOHOCKEN AND PART OF PHILADELPHIA COUNTY CONSISTING OF THE CITY OF PHILADELPHIA WARDS 23, 35, 42, 53, 54 (DIVISIONS 01, 02, 04, 05, 06, 07, 08, 09, 10, 11, 12, 13, 17, 18 AND 22), 55 (DIVISION 24), 56, 57 (DIVISIONS 01, 02, 03, 04, 05, 06, 07, 08, 09, 10, 11, 12, 13, 14, 15, 16, 17, 19, 20, 21, 22, 23, 24, 25, 26, 27 AND 28), 58, 61 (DIVISIONS 03, 04, 05, 08, 09, 10, 11, 12, 13, 14, 15, 16, 18, 19, 20, 25, 26, 27 AND 28), 62 (DIVISIONS 10 AND 20), 63, 64 (DIVISIONS 01, 02, 03, 04, 05, 06, 07, 08, 09, 10, 11, 13, 14, 15, 16, 17 AND 18) AND 66.

(14) THE FOURTEENTH DISTRICT IS COMPOSED OF PART OF ALLEGHENY COUNTY CONSISTING OF THE CITIES OF CLAIRTON, DUQUESNE, MCKEESPORT AND PITTSBURGH AND THE TOWNSHIPS OF BALDWIN, EAST DEER, HARMAR, HARRISON WARDS 01 (DIVISION 01), 02 AND 05 (DIVISION 01), KENNEDY, NEVILLE, NORTH VERSAILLES, PENN HILLS, ROBINSON DISTRICTS 03 AND 05, SPRINGDALE, STOWE AND WILKINS AND THE BOROUGHS OF AVALON, BALDWIN, BELLEVUE, BEN AVON, BEN AVON HEIGHTS, BLAWNOX, BRACKENRIDGE, BRADDOCK, BRADDOCK HILLS, BRENTWOOD, CHALFANT, CHESWICK, CHURCHILL, CORAOPOLIS, CRAFTON, DORMONT, DRAVOSBURG, EAST MCKEESPORT, EAST PITTSBURGH, EDGEWOOD, EMSWORTH, ETNA, FOREST HILLS, GLASSPORT, GLENFIELD, GREEN TREE, HOMESTEAD, INGRAM, LIBERTY, LINCOLN, MCKEES ROCKS, MILLVALE, MONROEVILLE WARDS 01, 02 (DIVISION 02), 03 (DIVISION 03), 05 (DIVISIONS 01, 02 AND

04), 06 AND 07, MOUNT OLIVER, MUNHALL, NORTH BRADDOCK,
OAKMONT, PITCAIRN, PORT VUE, RANKIN, SHARPSBURG, SPRINGDALE,
SWISSVALE, TARENTUM, TRAFFORD (ALLEGHENY COUNTY PORTION),
TURTLE CREEK, VERONA, VERSAILLES, WALL, WEST HOMESTEAD, WEST
MIFFLIN, WHITAKER, WHITE OAK, WHITEHALL DISTRICT 01 ONLY
BLOCKS 2006, 2008 AND 2009 OF TRACT 477200, WILKINSBURG AND
WILMERDING AND PART OF WESTMORELAND COUNTY CONSISTING OF THE
CITIES OF ARNOLD AND NEW KENSINGTON.

(15) THE FIFTEENTH DISTRICT IS COMPOSED OF PART OF BERKS
COUNTY CONSISTING OF THE TOWNSHIPS OF ALBANY, BETHEL, CENTRE,
GREENWICH, HEREFORD DISTRICT 01, JEFFERSON, LONGSWAMP,
MAXATAWNY, PERRY, TILDEN, TULPEHOCKEN, UPPER BERN, UPPER
TULPEHOCKEN AND WINDSOR AND THE BOROUGHES OF CENTERPORT,
HAMBURG, KUTZTOWN, LENHARTSVILLE, LYONS, SHOEMAKERSVILLE,
STRAUSSTOWN AND TOPTON; PART OF DAUPHIN COUNTY CONSISTING OF
THE TOWNSHIPS OF CONEWAGO, DERRY, EAST HANOVER, LONDONDERRY,
SOUTH HANOVER AND WEST HANOVER DISTRICTS 02, 03 AND 04 AND
THE BOROUGHES OF HUMMELSTOWN, MIDDLETOWN AND ROYALTON; PART OF
LEBANON COUNTY CONSISTING OF THE CITY OF LEBANON WARDS 03 AND
06 AND THE TOWNSHIPS OF ANNVILLE, BETHEL, EAST HANOVER, NORTH
ANNVILLE, NORTH CORNWALL, NORTH LEBANON DISTRICTS EAST ALL
BLOCKS EXCEPT 2039 OF TRACT 002702, MIDDLE AND WEST, NORTH
LONDONDERRY, SOUTH ANNVILLE, SOUTH LONDONDERRY, SWATARA,
UNION AND WEST LEBANON AND THE BOROUGHES OF CLEONA, JONESTOWN,
MOUNT GRETNAL AND PALMYRA; ALL OF LEHIGH COUNTY AND PART OF
NORTHAMPTON COUNTY CONSISTING OF THE CITY OF BETHLEHEM
(NORTHAMPTON COUNTY PORTION) WARDS 01, 02, 03, 04, 05, 06,
07, 08, 09, 14, 15, 16 AND 17 BLOCKS 1026, 1123, 2018 AND
2055 OF TRACT 011300 AND THE TOWNSHIPS OF ALLEN, BUSHKILL,
EAST ALLEN, HANOVER, LEHIGH, LOWER NAZARETH, LOWER SAUCON,

1 MOORE, PLAINFIELD DISTRICTS BELFAST, KESSLERSVILLE AND
2 PLAINFIELD CHURCH, UPPER NAZARETH DISTRICT WEST AND WILLIAMS
3 AND THE BOROUGHS OF BATH, CHAPMAN, HELLERTOWN, NORTH
4 CATASAUQUA, NORTHAMPTON AND WALNUTPORT.

5 (16) THE SIXTEENTH DISTRICT IS COMPOSED OF PART OF BERKS
6 COUNTY CONSISTING OF THE CITY OF READING AND THE TOWNSHIPS OF
7 CUMRU DISTRICT 01 ONLY BLOCKS 1000, 1001, 1003, 1004, 1005,
8 1006 AND 1007 OF TRACT 002600 AND BLOCKS 1018 AND 1139 OF
9 TRACT 002900, LOWER ALSACE DISTRICT 01, MUHLENBERG DISTRICTS
10 01 AND 04 AND SPRING DISTRICTS 02, 03, 04, 09, 10 AND 12 AND
11 THE BOROUGHS OF ADAMSTOWN (BERKS COUNTY PORTION), LAURELDALE
12 DISTRICTS 01 ONLY BLOCKS 4034, 4039 AND 4045 OF TRACT 012800
13 AND 02, MOUNT PENN, SINKING SPRING, WEST READING AND
14 WYOMISSING DISTRICT 03; PART OF CHESTER COUNTY CONSISTING OF
15 THE CITY OF COATESVILLE AND THE TOWNSHIPS OF CALN DISTRICT
16 02, EAST FALLOWFIELD, EAST MARLBOROUGH, EAST NOTTINGHAM, ELK,
17 FRANKLIN, KENNETT PRECINCT 02 ONLY BLOCKS 1003, 1004, 1005
18 AND 1007 OF TRACT 303301 AND 03, LONDON GROVE, LOWER OXFORD,
19 NEW LONDON, PENNSBURY DISTRICT NORTH (DIVISION 01), SADSBUY
20 DISTRICT SOUTH, VALLEY, WEST MARLBOROUGH AND WEST NOTTINGHAM
21 AND THE BOROUGHS OF AVONDALE, KENNETT SQUARE, MODENA, OXFORD,
22 PARKESBURG, SOUTH COATESVILLE AND WEST GROVE AND PART OF
23 LANCASTER COUNTY CONSISTING OF THE CITY OF LANCASTER AND THE
24 TOWNSHIPS OF BRECKNOCK, CAERNARVON, CLAY, CONESTOGA, CONOY,
25 DRUMORE, EARL, EAST COCALICO, EAST DONEGAL, EAST DRUMORE,
26 EAST EARL, EAST HEMPFIELD, EAST LAMPETER, EDEN, ELIZABETH,
27 EPHRATA, FULTON, LANCASTER, LITTLE BRITAIN, MANHEIM, MANOR,
28 MARTIC, MOUNT JOY, PENN, PEQUEA, PROVIDENCE, RAPHO,
29 STRASBURG, UPPER LEACOCK, WARWICK, WEST COCALICO, WEST
30 DONEGAL, WEST EARL, WEST HEMPFIELD AND WEST LAMPETER AND THE

1 BOROUGHS OF ADAMSTOWN (LANCASTER COUNTY PORTION), AKRON,
2 COLUMBIA, DENVER, EAST PETERSBURG, ELIZABETHTOWN, EPHRATA,
3 LITITZ, MANHEIM, MARIETTA, MILLERSVILLE, MOUNT JOY,
4 MOUNTVILLE, NEW HOLLAND, QUARRYVILLE, STRASBURG AND TERRE
5 HILL.

6 (17) THE SEVENTEENTH DISTRICT IS COMPOSED OF PART OF
7 CARBON COUNTY CONSISTING OF THE TOWNSHIPS OF EAST PENN,
8 FRANKLIN, LOWER TOWAMENSING, MAHONING AND TOWAMENSING AND THE
9 BOROUGHS OF BOWMANSTOWN, JIM THORPE, LANSFORD, LEHIGHTON,
10 NESQUEHONING, PALMERTON, PARRYVILLE, SUMMIT HILL AND
11 WEISSPORT; PART OF LACKAWANNA COUNTY CONSISTING OF THE CITIES
12 OF CARBONDALE AND SCRANTON AND THE TOWNSHIPS OF CARBONDALE
13 DISTRICT NORTHWEST, SPRING BROOK AND THORNHURST AND THE
14 BOROUGHS OF ARCHBALD WARDS 01 AND 04, BLAKELY, DICKSON CITY,
15 DUNMORE, JERMYN, JESSUP, MAYFIELD, MOOSIC, OLD FORGE,
16 OLYPHANT WARDS 01, 02 AND 03 (DIVISIONS 01 AND 02 ONLY BLOCK
17 1025 OF TRACT 111400), TAYLOR AND THROOP WARDS 01, 02 AND 03;
18 PART OF LUZERNE COUNTY CONSISTING OF THE CITIES OF PITTSTON
19 AND WILKES-BARRE AND THE TOWNSHIPS OF JENKINS, PITTSTON,
20 PLAINS AND WILKES-BARRE AND THE BOROUGHS OF AVOCA, DUPONT,
21 DURYEA, EXETER, HUGHESTOWN, LAFLIN, WEST PITTSTON, WEST
22 WYOMING, WYOMING AND YATESVILLE; PART OF MONROE COUNTY
23 CONSISTING OF THE TOWNSHIPS OF CHESTNUTHILL, COOLBAUGH,
24 ELDRED, HAMILTON, MIDDLE SMITHFIELD, POLK, ROSS, SMITHFIELD,
25 STROUD DISTRICTS 01, 05, 06 AND 07, TOBYHANNA AND TUNKHANNOCK
26 AND THE BOROUGH OF DELAWARE WATER GAP; PART OF NORTHAMPTON
27 COUNTY CONSISTING OF THE CITIES OF BETHLEHEM (NORTHAMPTON
28 COUNTY PORTION) WARD 17 ALL EXCEPT BLOCKS 1026, 1123, 2018
29 AND 2055 OF TRACT 011300 AND EASTON AND THE TOWNSHIPS OF
30 BETHLEHEM, FORKS, LOWER MOUNT BETHEL, PALMER, PLAINFIELD

DISTRICT DELABOLE, UPPER MOUNT BETHEL, UPPER NAZARETH
DISTRICT EAST AND WASHINGTON AND THE BOROUGHS OF BANGOR, EAST
BANGOR, FREEMANSBURG, GLENDON, NAZARETH, PEN ARGYL, PORTLAND,
ROSETO, STOCKERTOWN, TATAMY, WEST EASTON, WILSON AND WIND GAP
AND ALL OF SCHUYLKILL COUNTY.

(18) THE EIGHTEENTH DISTRICT IS COMPOSED OF PART OF
ALLEGHENY COUNTY CONSISTING OF THE TOWNSHIPS OF COLLIER,
CRESCENT, ELIZABETH, FINDLAY, FORWARD, LEET, MOON, MOUNT
LEBANON, NORTH FAYETTE, ROBINSON DISTRICTS 01, 02, 04, 06,
07, 08 AND 09, SCOTT, SOUTH FAYETTE, SOUTH PARK, SOUTH
VERSAILLES AND UPPER ST. CLAIR AND THE BOROUGHS OF BETHEL
PARK, BRIDGEVILLE, CARNEGIE, CASTLE SHANNON, EDGEWORTH,
ELIZABETH, HEIDELBERG, JEFFERSON HILLS, LEETSDALE, MCDONALD
(ALLEGHENY COUNTY PORTION), MONROEVILLE WARDS 02 (DIVISIONS
01 AND 03), 03 (DIVISION 02), 04 (DIVISIONS 01 AND 02) AND 05
(DIVISION 03), OAKDALE, PENNSBURY VILLAGE, PLEASANT HILLS,
ROSSLYN FARMS, THORNBURG, WEST ELIZABETH, AND WHITEHALL
DISTRICTS 01 ALL BLOCKS EXCEPT 2006, 2008 AND 2009 OF TRACT
477200, 02, 03, 04, 05, 06, 07, 08, 09, 10, 11, 12, 13, 14,
15 AND 16; PART OF GREENE COUNTY CONSISTING OF THE TOWNSHIPS
OF ALEPPO, CENTER, FRANKLIN, FREEPORT, GILMORE, GRAY,
JACKSON, MORGAN DISTRICT LIPPENCOTT, MORRIS, PERRY, RICHHILL,
SPRINGHILL, WASHINGTON, WAYNE AND WHITELEY AND THE BOROUGH OF
WAYNESBURG; PART OF WASHINGTON COUNTY CONSISTING OF THE CITY
OF WASHINGTON AND THE TOWNSHIPS OF AMWELL, BLAINE, BUFFALO,
CANTON, CECIL, CHARTIERS, CROSS CREEK, DONEGAL, EAST FINLEY,
FALLOWFIELD DISTRICT 02 ONLY BLOCK 1030 OF TRACT 781700,
HANOVER, HOPEWELL, INDEPENDENCE, JEFFERSON, MORRIS, MOUNT
PLEASANT, NORTH BETHLEHEM, NORTH FRANKLIN, NORTH STRABANE,
NOTTINGHAM, PETERS, ROBINSON, SMITH, SOMERSET, SOUTH

1 FRANKLIN, SOUTH STRABANE, UNION, WEST BETHLEHEM, WEST FINLEY
2 AND WEST PIKE RUN AND THE BOROUGHS OF BEALLSVILLE,
3 BURGETTSTOWN, CANONSBURG, CLAYSVILLE, COKEBURG, DEEMSTON,
4 EAST WASHINGTON, ELLSWORTH, FINLEYVILLE, GREEN HILLS,
5 HOUSTON, MARIANNA, MCDONALD (WASHINGTON COUNTY PORTION),
6 MIDWAY AND WEST MIDDLETOWN AND PART OF WESTMORELAND COUNTY
7 CONSISTING OF THE CITIES OF GREENSBURG, JEANNETTE AND LATROBE
8 AND THE TOWNSHIPS OF COOK, DONEGAL, EAST HUNTINGDON,
9 HEMPFIELD, LIGONIER, MOUNT PLEASANT, NORTH HUNTINGDON, PENN,
10 ROSTRAVER, SEWICKLEY, SOUTH HUNTINGDON AND UNITY AND THE
11 BOROUGHS OF ADAMSBURG, ARONA, DONEGAL, HUNKER, IRWIN, LAUREL
12 MOUNTAIN, LIGONIER, MADISON, MANOR, MOUNT PLEASANT, NEW
13 STANTON, NORTH IRWIN, PENN, SCOTTDAL, SMITHTON, SOUTH
14 GREENSBURG, SOUTHWEST GREENSBURG, SUTERSVILLE, TRAFFORD
15 (WESTMORELAND COUNTY PORTION), WEST NEWTON, YOUNGSTOWN AND
16 YOUNGWOOD.

17 Section 302. Current officeholders and vacancies.

18 (a) Current officeholders.--The members of Congress now in
19 office shall continue in the office until the expiration of
20 their respective terms.

21 (b) Vacancies.--Vacancies now existing or happening after
22 the passage of this chapter and before the commencement of the
23 terms of the members elected at the election of 2012 shall be
24 filled for the unexpired terms from the districts established
25 under section 301.

26 Section 303. Missed political subdivision.

27 In the event any political subdivision or part thereof should
28 be omitted in the description of the congressional districts,
29 the political subdivision or part thereof shall be included as a
30 part of the congressional district which completely surrounds

1 it. Should any omitted political subdivision or part thereof be
2 not completely surrounded by one congressional district, it
3 shall become a part of that congressional district to which it
4 is contiguous, or if there are two or more such contiguous
5 districts, it shall become a part of that congressional district
6 contiguous thereto which has the least population.

7 Section 304. Duty to publish notice of redistricting.

8 The secretary shall publish notice of the congressional
9 districts as established at least once in at least one newspaper
10 of general circulation in each county in which such newspapers
11 are published. The notice shall contain legal descriptions for
12 all congressional districts in the county in which the
13 publication is made. The notice shall also state the population
14 of the districts having the smallest and largest populations and
15 the percentage variation of such districts from the average
16 population for congressional districts.

17 CHAPTER 15

18 MISCELLANEOUS PROVISIONS

19 Section 1510. Effective date.

20 This act shall take effect immediately.

Joint Exhibit 4

THE GENERAL ASSEMBLY OF PENNSYLVANIA

SENATE BILL

No. 1249 Session of
2011INTRODUCED BY PILEGGI, SCARNATI AND MCILHINNEY,
SEPTEMBER 14, 2011SENATOR CORMAN, APPROPRIATIONS, RE-REPORTED AS AMENDED, DECEMBER
14, 2011

AN ACT

1 Apportioning this Commonwealth into congressional districts in
2 conformity with constitutional requirements; providing for
3 the nomination and election of Congressmen; and requiring
4 publication of notice of the establishment of congressional
5 districts following the Federal decennial census.

6 The General Assembly of the Commonwealth of Pennsylvania
7 hereby enacts as follows:

8 CHAPTER 1

9 PRELIMINARY PROVISIONS

10 Section 101. Short title.

11 This act shall be known and may be cited as the Congressional
12 Redistricting Act of 2011.

13 Section 102. Definitions.

14 The following words and phrases when used in this act shall
15 have the meanings given to them in this section unless the
16 context clearly indicates otherwise:

17 "Secretary." The Secretary of the Commonwealth.

18 CHAPTER 3

19 ESTABLISHMENT OF CONGRESSIONAL DISTRICTS

Joint Exhibit

1 Section 301. Congressional districts.

2 For the purpose of electing representatives of the people of
3 Pennsylvania to serve in the House of Representatives in the
4 Congress of the United States, this Commonwealth shall be
5 divided into 18 districts which shall have one Congressman each,
6 as follows:

7 ~~(1) The First District is composed of part of Delaware~~ ←
8 ~~County consisting of the city of Chester part, Wards 01 part,~~
9 ~~Divisions 01, 02, 04, 05 and 08, 02, 03, 04, 05, 06, 07, 08,~~
10 ~~09, 10 and 11 and the townships of Chester, Darby part, Wards~~
11 ~~01, 02 and 03 part, Division 01, Nether Providence, Ridley~~
12 ~~part, Ward 01 part, Division 02, Tinicum part, Wards 01, 02~~
13 ~~and 04 and Upper Darby part, Districts 02 part, Division 01,~~
14 ~~04, 05 part, Divisions 01, 02 and 05, 06 and 07 and the~~
15 ~~boroughs of Collingdale, Colwyn, Darby, East Lansdowne,~~
16 ~~Eddystone, Folcroft, Glenolden part, Precincts 02, 03, 04 and~~
17 ~~05, Lansdowne, Millbourne, Rose Valley, Sharon Hill,~~
18 ~~Swarthmore, Upland and Yeadon and part of Philadelphia County~~
19 ~~consisting of the city of Philadelphia part, Wards 01, 02,~~
20 ~~03, 05, 07, 14, 15 part, Divisions 01, 02, 03, 04, 05, 06,~~
21 ~~07, 08, 09, 10, 11, 12, 13, 14, 16, 17, 18 and 19, 18, 19, 20~~
22 ~~part, Divisions 01, 02, 03, 04, 05, 06, 08, 10 and 11, 25,~~
23 ~~26, 31, 33, 34, 37 part, Divisions 17, 18, 19 and 20, 39, 40,~~
24 ~~41, 45, 47 part, Division 01, 54 part, Divisions 03, 14, 15,~~
25 ~~16, 19, 20 and 21, 55 part, Divisions 01, 02, 03, 04, 05, 06,~~
26 ~~07, 08, 09, 10, 11, 12, 13, 14, 15, 16, 17, 18, 19, 20, 21,~~
27 ~~22, 23, 25, 26, 27, 28 and 29, 57 part, Division 18, 62 part,~~
28 ~~Divisions 01, 02, 03, 04, 05, 06, 07, 08, 09, 11, 12, 13, 14,~~
29 ~~15, 16, 17, 18, 19, 21, 22, 23, 24, 25 and 26, 64 part,~~
30 ~~Division 12 and 65.~~

1 ~~(2) The Second District is composed of part of~~
2 ~~Montgomery County consisting of the township of Lower Merion~~
3 ~~part, Wards 01, 02 part, Divisions 01, 02 all blocks except~~
4 ~~1000, 1001, 1002 and 1021 of tract 204800 and 03, 03, 04, 05,~~
5 ~~06, 07, 08, 09, 10, 11, 12, 13 and 14 and the borough of~~
6 ~~Narberth and part of Philadelphia County consisting of the~~
7 ~~city of Philadelphia part, Wards 04, 06, 08, 09, 10, 11, 12,~~
8 ~~13, 15 part, Division 15, 16, 17, 20 part, Divisions 07 and~~
9 ~~09, 21, 22, 24, 27, 28, 29, 30, 32, 36, 37 part, Divisions~~
10 ~~01, 02, 03, 04, 05, 06, 07, 08, 09, 10, 11, 12, 13, 14, 15,~~
11 ~~16 and 21, 38, 43, 44, 46, 47 part, Divisions 02, 03, 04, 05,~~
12 ~~06, 07, 08, 09, 10, 11, 12, 13 and 14, 48, 49, 50, 51, 52,~~
13 ~~59, 60 and 61 part, Divisions 01, 02, 06, 07, 17, 21, 22, 23~~
14 ~~and 24.~~

15 ~~(3) The Third District is composed of all of Armstrong~~
16 ~~County; all of Butler County; part of Clarion County~~
17 ~~consisting of the townships of Brady, Licking, Madison,~~
18 ~~Monroe, Perry, Piney all blocks except 3000, 3001, 3002,~~
19 ~~3003, 3004, 3005, 3006, 3007, 3008, 3009, 3010, 3013, 3014,~~
20 ~~3015, 3021, 3024, 3026, 3030, 3031, 3032, 3037, 3038, 3039,~~
21 ~~3044, 3046, 3056, 3136 and 3137 of tract 160500, Porter,~~
22 ~~Redbank and Toby and the boroughs of Callensburg, East Brady,~~
23 ~~Hawthorn, New Bethlehem, Rimersburg and Sligo; part of~~
24 ~~Crawford County consisting of the city of Meadville and the~~
25 ~~townships of Athens, Beaver, Bloomfield, Cambridge, Conneaut,~~
26 ~~Cussewago, East Fairfield, East Fallowfield, East Mead,~~
27 ~~Fairfield, Greenwood, Hayfield, North Shenango, Oil Creek,~~
28 ~~Pine, Randolph, Richmond, Rockdale, Rome, Sadsbury, South~~
29 ~~Shenango, Sparta, Spring, Steuben, Summerhill, Summit, Troy,~~
30 ~~Union, Venango, Vernon, Wayne, West Fallowfield, West Mead,~~

1 ~~West Shenango and Woodcock and the boroughs of Blooming~~
2 ~~Valley, Cambridge Springs, Centerville, Cochranton, Conneaut~~
3 ~~Lake, Conneautville, Hydetown, Linesville, Saegertown,~~
4 ~~Spartansburg, Springboro, Townville, Venango and Woodcock,~~
5 ~~part of Erie County consisting of the city of Erie and the~~
6 ~~townships of Conneaut, Elk Creek, Fairview, Girard, Lake~~
7 ~~Erie, Millcreek part, Districts 03, 04, 05, 06, 07, 08, 09,~~
8 ~~10, 13, 14, 15, 16, 17, 22 and 24 and Springfield and the~~
9 ~~boroughs of Albion, Cranesville, Girard, Lake City and~~
10 ~~Platea; part of Lawrence County consisting of the city of New~~
11 ~~Castle and the townships of Hickory, Mahoning, Neshannock,~~
12 ~~North Beaver, Plain Grove, Pulaski, Scott, Shenango, Slippery~~
13 ~~Rock, Taylor, Union, Washington and Wilmington and the~~
14 ~~boroughs of Bessemer, New Wilmington, S.N.P.J., South New~~
15 ~~Castle and Volant and all of Mercer County.~~

16 ~~(4) The Fourth District is composed of all of Adams~~
17 ~~County; part of Cumberland County consisting of the townships~~
18 ~~of East Pennsboro, Hampden, Lower allen, Silver Spring and~~
19 ~~Upper allen part, Precincts 01, 02, 03, 04, 05, 07, 08 and 10~~
20 ~~and the boroughs of Camp Hill, Lemoyne, Mechanicsburg part,~~
21 ~~Ward 02 part, Division 02, New Cumberland, Shiremanstown and~~
22 ~~Wormleysburg; part of Dauphin County consisting of the city~~
23 ~~of Harrisburg part, Wards 01 part, Division 02, 02, 03, 04,~~
24 ~~05, 06, 07, 08, 09, 10, 11, 12, 13, 14 and 15 and the~~
25 ~~township of Susquehanna part, Wards 01 and 03 only blocks~~
26 ~~4009, 4010, 4027, 4029, 4037 and 4038 of tract 022000 and all~~
27 ~~of YORK County.~~

28 ~~(5) The Fifth District is composed of all of Cameron~~
29 ~~County; all of Centre County; part of Clarion County~~
30 ~~consisting of the townships of Ashland, Beaver, Clarion, Elk,~~

~~Farmington, Highland, Knox, Limestone, Millcreek, Paint,
Piney only blocks 3000, 3001, 3002, 3003, 3004, 3005, 3006,
3007, 3008, 3009, 3010, 3013, 3014, 3015, 3021, 3024, 3026,
3030, 3031, 3032, 3037, 3038, 3039, 3044, 3046, 3056, 3136
and 3137 of tract 160500, Richland, Salem and Washington and
the boroughs of Clarion, Emlenton Clarion County Portion,
Foxburg, Knox, Shippenville, St. Petersburg and
Strattanville; all of Clearfield County; all of Clinton
County; part of Crawford County consisting of the city of
Titusville; all of Elk County; part of Erie County consisting
of the city of Corry and the townships of Amity, Concord,
Franklin, Greene, Greenfield, Harborcreek, Lawrence Park,
Leboeuf, McKean, Millcreek part, Districts 01, 02, 11, 12,
18, 19, 20, 21 and 23, North East, Summit, Union, Venango,
Washington, Waterford and Wayne and the boroughs of Edinboro,
Elgin, McKean, Mill Village, North East, Union City,
Waterford, Wattsburg and Wesleyville; all of Forest County;
part of Huntingdon County consisting of the townships of
Barree, Brady, Franklin, Henderson, Jackson, Juniata, Logan,
Miller, Morris, Oneida, Penn all blocks except 2102 of tract
950600, Porter, Shirley part, Districts Mount Union and
Shirley, Smithfield, Spruce Creek, Union, Walker, Warriors
Mark and West and the boroughs of Alexandria, Birmingham,
Huntingdon, Mapleton, Mill Creek, Mount Union, Petersburg and
Shirleysburg; all of Jefferson County; all of McKean County;
all of Potter County; part of Tioga County consisting of the
townships of Chatham, Clymer, Gaines and Shippen all blocks
except 2016, 2017, 2093, 2094, 2095, 2096, 2097, 2098, 2099,
2100, 2101, 2105, 2106, 2107, 2108, 2109, 2110, 2116, 2132,
2133, 2134 and 2209 of tract 950900; all of Venango County~~

1 ~~and all of Warren County.~~

2 ~~(6) The Sixth District is composed of part of Berks~~
3 ~~County consisting of the townships of Alsace, Bern,~~
4 ~~Colebrookdale, Cumru part, Districts 01 all blocks except~~
5 ~~1000, 1001, 1003, 1004, 1005, 1006, 1007, 1018 and 1039 of~~
6 ~~tract 002600, 04, 06 and 07, District, Exeter, Heidelberg,~~
7 ~~Hereford part, District 02, Lower Alsace part, District 02,~~
8 ~~Lower Heidelberg, Maidencreek, Marion, Muhlenberg part,~~
9 ~~Districts 02, 03, 05, 06, 07, 08 and 09, North Heidelberg,~~
10 ~~Ontelaunee, Penn, Pike, Richmond, Rockland, Ruscombmanor,~~
11 ~~South Heidelberg, Spring part, Districts 05, 07 and 08 and~~
12 ~~Washington and the boroughs of Bally, Bechtelsville,~~
13 ~~Bernville, Birdsboro, Boyertown, Fleetwood, Kenhorst,~~
14 ~~Laureldale part, District 01 all blocks except 4034, 4039 and~~
15 ~~4045 of tract 012800, Leesport, Robesonia, Shillington, St.~~
16 ~~Lawrence, Wernersville, Womelsdorf and Wyomissing part,~~
17 ~~Districts 01, 02, 04 and 05, part of Chester County~~
18 ~~consisting of the townships of Caln part, Districts 01 and~~
19 ~~04, Charlestown, East Bradford part, Districts North and~~
20 ~~South part, Division 01, East Brandywine, East Caln, East~~
21 ~~Coventry, East Goshen, East Nantmeal, East Pikeland, East~~
22 ~~Vincent, East Whiteland, Easttown, North Coventry,~~
23 ~~Schuylkill, South Coventry, Thornbury, Tredyffrin, Upper~~
24 ~~Uwchlan, Uwchlan, West Bradford part, Precincts 01, 02 and~~
25 ~~03, West Goshen, West Pikeland, West Vincent, West Whiteland,~~
26 ~~Westtown and Willistown and the boroughs of Downingtown,~~
27 ~~Malvern, Phoenixville, Spring City and West Chester, part of~~
28 ~~Lebanon County consisting of the city of Lebanon part, Wards~~
29 ~~01, 02, 04, 05, 07, 08, 09 and 10 and the townships of~~
30 ~~Heidelberg, Jackson, Millcreek, North Lebanon part, District~~

1 ~~EAST only block 2039 of tract 002702, South Lebanon and West~~
2 ~~Cornwall and the boroughs of Cornwall, Myerstown and Richland~~
3 ~~and part of Montgomery County consisting of the townships of~~
4 ~~Douglass, Limerick, Lower Pottsgrove, Lower Providence, New~~
5 ~~Hanover, Perkiomen part, Districts 01 all blocks except 1045,~~
6 ~~1046, 1047, 1048, 1057, 1059, 1061 and 1065 of tract 206501~~
7 ~~and 02, Upper Hanover part, District 03, Upper Pottsgrove,~~
8 ~~Upper Providence, West Norriton part, Districts 01 part,~~
9 ~~Division 01, 02 part, Division 01 and 03 and West Pottsgrove~~
10 ~~and the boroughs of Collegeville, East Greenville, Pennsburg,~~
11 ~~Pottstown, Red Hill, Royersford, Schwenksville and Trappe.~~

12 ~~(7) The Seventh District is composed of part of Berks~~
13 ~~County consisting of the townships of Amity, Brecknock,~~
14 ~~Gaernarvon, Cumru part, Districts 02, 03 and 05, Douglass,~~
15 ~~Earl, Oley, Robeson, Spring part, Districts 01, 06 and 11 and~~
16 ~~Union and the boroughs of Mohnton and New Morgan; part of~~
17 ~~Chester County consisting of the townships of Birmingham,~~
18 ~~Caln part, District 03, East Bradford part, District South~~
19 ~~part, Division 02, Highland, Honey Brook, Kennett part,~~
20 ~~Precincts 01, 02 all blocks except 1003, 1004, 1005 and 1007~~
21 ~~of tract 303301 and 04, London Britain, Londonderry, New~~
22 ~~Garden, Newlin, Penn, Pennsbury part, Districts North part,~~
23 ~~Division 02 and South, Pocopson, Sadsbury part, District~~
24 ~~North, Upper Oxford, Wallace, Warwick, West Bradford part,~~
25 ~~Precincts 04 and 05, West Brandywine, West Caln, West~~
26 ~~Fallowfield, West Nantmeal and West Sadsbury and the boroughs~~
27 ~~of Atglen, Elverson and Honey Brook; part of Delaware County~~
28 ~~consisting of the city of Chester part, Ward 01 part,~~
29 ~~Divisions 03, 06 and 07 and the townships of Aston, Bethel,~~
30 ~~Chadds Ford, Concord, Darby part, Wards 03 part, Division 02,~~

~~04 and 05, Edgmont, Haverford, Lower Chichester, Marple,
Middletown, Newtown, Radnor, Ridley part, Wards 01 part,
Divisions 01 and 03, 02, 03, 04, 05, 06, 07, 08 and 09,
Springfield, Thornbury, Tinicum part, Wards 03 and 05, Upper
Chichester, Upper Darby part, Districts 01, 02 part,
Divisions 02, 03, 04, 05, 06 and 07, 03 and 05 part,
Divisions 03, 04, 06, 07, 08 and 09 and Upper Providence and
the boroughs of Aldan, Brookhaven, Chester Heights, Clifton
Heights, Glenolden part, Precincts 01 and 06, Marcus Hook,
Media, Morton, Norwood, Parkside, Prospect Park, Ridley Park,
Rutledge and Trainer, part of Lancaster County consisting of
the townships of Bart, Colerain, Leacock, Paradise, Sadsbury
and Salisbury and the borough of Christiana and part of
Montgomery County consisting of the townships of East
Norriton part, District 01 part, Divisions 01, 03 and 04,
Horsham part, Districts 02 part, Divisions 02 all blocks
except 2006 and 2027 of tract 200506, 03 and 04, 03 part,
Divisions 03 and 05 and 04 part, Divisions 01, 02 and 03,
Lower Gwynedd part, Districts 01 part, Divisions 02 and 03
and 02 part, Division 01, Perkiomen part, District 01 only
blocks 1045, 1046, 1047, 1048, 1057, 1059, 1061 and 1065 of
tract 206501, Plymouth part, Districts 01 part, Division 01,
02 part, Divisions 01, 02 and 03A and 03 part, Division 01,
Skippack, Springfield part, Districts 03, 06 and 07 part,
Division 02, Towamencin, Upper Dublin part, Districts 02
part, Division 01, 04 part, Division 01, 05 part, Division
01, 06 part, Division 02 and 07 part, Divisions 01 and 02,
Upper Gwynedd part, Districts 01, 02, 04, 05, 06 and 07,
Upper Merion part, Districts Belmont part, Divisions 02, 04
and 05, Gulph part, Division 02 and Roberts, West Norriton~~

1 ~~part, Districts 01 part, Division 02, 02 part, Division 02-~~
2 ~~and 04, Whitemarsh part, Districts East and Middle part,~~
3 ~~Division 05, Whitpain part, Districts 01, 02, 03, 05, 06, 07,~~
4 ~~08, 11 and 12 and Worcester.~~

5 ~~(8) The Eighth District is composed of all of Bucks~~
6 ~~County and part of Montgomery County consisting of the~~
7 ~~townships of Franconia, Hatfield all blocks except 2006 and~~
8 ~~2027 of tract 200506, Lower Frederick, Lower Salford,~~
9 ~~Marlborough, Salford, Upper Frederick, Upper Hanover part,~~
10 ~~Districts 01 and 02 and Upper Salford and the boroughs of~~
11 ~~Green Lane, Hatfield, Souderton and Telford Montgomery County~~
12 ~~Portion.~~

13 ~~(9) The Ninth District is composed of all of Bedford~~
14 ~~County; all of Blair County; part of Cambria County~~
15 ~~consisting of the townships of allegheny, Barr part,~~
16 ~~Districts North and South only blocks 3001 and 3002 of tract~~
17 ~~011800, Chest, Clearfield, Cresson, Dean, East Carroll part,~~
18 ~~District North, Elder, Gallitzin, Munster, Reade,~~
19 ~~Susquehanna, West Carroll and White and the boroughs of~~
20 ~~Ashville, Chest Springs, Cresson, Gallitzin, Hastings,~~
21 ~~Loretto, Northern Cambria part, Wards 01, 02, 03 only block~~
22 ~~3026 of tract 011800, 04 and 05, Patton, Sankertown and~~
23 ~~Tunnelhill Cambria County Portion; all of Fayette County; all~~
24 ~~of Franklin County; all of Fulton County; part of Greene~~
25 ~~County consisting of the townships of Cumberland, Dunkard,~~
26 ~~Greene, Jefferson, Monongahela and Morgan part, Districts~~
27 ~~Chart/t.grdn and Mather and the boroughs of Carmichaels,~~
28 ~~Clarksville, Greensboro, Jefferson and Rices Landing; part of~~
29 ~~Huntingdon County consisting of the townships of Carbon,~~
30 ~~Cass, Clay, Cromwell, Dublin, Hopewell, Lincoln, Penn only~~

1 ~~block 2102 of tract 950600, Shirley part, District Valley~~
2 ~~Pt., Springfield, Tell, Todd and Wood and the boroughs of~~
3 ~~Broad Top City, Cassville, Coalmont, Dudley, Marklesburg,~~
4 ~~Orbisonia, Rockhill, Saltillo, Shade Gap and Three Springs;~~
5 ~~all of Indiana County; part of Somerset County consisting of~~
6 ~~the townships of Addison, Allegheny, Brothersvalley, Elk~~
7 ~~Lick, Fairhope, Greenville, Larimer, Lower Turkeyfoot,~~
8 ~~Northampton, Southampton, Stonycreek and Summit and the~~
9 ~~boroughs of Addison, Berlin, Callimont, Confluence, Garrett,~~
10 ~~Indian Lake, Meyersdale, New Baltimore, Salisbury,~~
11 ~~Shanksville, Ursina and Wellersburg; part of Washington~~
12 ~~County consisting of the city of Monongahela and the~~
13 ~~townships of Carroll, East Bethlehem and Fallowfield part,~~
14 ~~Districts 01, 02 all blocks except 1030 of tract 781700, 03~~
15 ~~and 04, and the boroughs of Allenport, Bentleyville,~~
16 ~~California, Centerville, Charleroi, Coal Center, Donora,~~
17 ~~Dunlevy, Elco, Long Branch, New Eagle, North Charleroi,~~
18 ~~Roscoe, Speers, Stockdale, Twilight and West Brownsville and~~
19 ~~part of Westmoreland County consisting of the city of~~
20 ~~Monessen and the borough of North Belle Vernon.~~

21 ~~(10) The Tenth District is composed of all of Bradford~~
22 ~~County; all of Juniata County; part of Lackawanna County~~
23 ~~consisting of the townships of Abington, Benton, Carbondale~~
24 ~~part, Districts Northeast and South, Clifton, Covington,~~
25 ~~Elmhurst, Fell, Glenburn, Greenfield, Jefferson, La Plume,~~
26 ~~Madison, Newton, North Abington, Ransom, Roaring Brook,~~
27 ~~Scott, South Abington and West Abington and the boroughs of~~
28 ~~Archbald part, Wards 02 and 03, Clarks Green, Clarks Summit,~~
29 ~~Dalton, Moscow, Olyphant part, Wards 03 part, Division 02 all~~
30 ~~blocks except 1025 of tract 111400 and 04, Throop part, Ward~~

~~04 and Vandling; all of Lycoming County; all of Mifflin County; part of Monroe County consisting of the townships of Barrett, Jackson, Paradise, Pocono, Price and Stroud part, Districts 02, 03 and 04 and the boroughs of East Stroudsburg, Mount Pocono and Stroudsburg; part of Northumberland County consisting of the townships of Delaware, East Chillisquaque, Lewis, Point, Turbot and West Chillisquaque and the boroughs of McEwensville, Milton, Northumberland, Turbotville and Watsontown; part of Perry County consisting of the townships of Buffalo, Centre, Greenwood, Howe, Jackson, Juniata, Liverpool, Miller, North East Madison, Oliver, Saville, South West Madison, Toboynne, Tuscarora, Tyrone and Watts and the boroughs of Blain, Bloomfield, Landisburg, Liverpool, Millerstown, New Buffalo, Newport and Riverside only blocks 2032, 2035, 2043, 2100, 2102, 2103, 3037, 3038, 3039, 3043, 3050 and 3051 of tract 080700; all of Pike County; all of Snyder County; all of Sullivan County; all of Susquehanna County; part of Tioga County consisting of the townships of Bloss, Brookfield, Charleston, Covington, Deerfield, Delmar, Duncan, Elk, Farmington, Hamilton, Jackson, Lawrence, Liberty, Middlebury, Morris, Nelson, Osceola, Putnam, Richmond, Rutland, Shippen only blocks 2016, 2017, 2093, 2094, 2095, 2096, 2097, 2098, 2099, 2100, 2101, 2105, 2106, 2107, 2108, 2109, 2110, 2116, 2132, 2133, 2134 and 2209 of tract 950900, Sullivan, Tioga, Union, Ward and Westfield and the boroughs of Blossburg, Elkland, Knoxville, Lawrenceville, Liberty, Mansfield, Roseville, Tioga, Wellsboro and Westfield; all of Union County and all of Wayne County.~~

~~(11) The Eleventh District is composed of part of Carbon County consisting of the townships of Banks, Kidder,~~

~~Lausanne, Lehigh, Packer and Penn Forest and the boroughs of
Beaver Meadows, East Side and Weatherly, all of Columbia
County, part of Cumberland County consisting of the townships
of Cooke, Dickinson, Hopewell, Lower Frankford, Lower
Mifflin, Middlesex, Monroe, North Middleton, North Newton,
Penn, Shippensburg, South Middleton, South Newton,
Southampton, Upper allen part, Precincts 06 and 09, Upper
Frankford, Upper Mifflin and West Pennsboro and the boroughs
of Carlisle, Mechanicsburg part, Wards 01, 02 part, Division
01, 03, 04 and 05, Mount Holly Springs, Newburg, Newville and
Shippensburg Cumberland County Portion, part of Dauphin
County consisting of the city of Harrisburg part, Ward 01
part, Divisions 01 and 03 and the townships of Halifax,
Jackson, Jefferson, Lower Paxton, Lower Swatara, Lykens,
Middle Paxton, Mifflin, Reed, Rush, Susquehanna part, Wards
02, 03 all blocks except 4009, 4010, 4027, 4029, 4037 and
4038 of tract 022000, 04, 05, 06, 07, 08 and 09, Swatara,
Upper Paxton, Washington, Wayne, West Hanover part, District
01, Wiconisco and Williams and the boroughs of Berrysburg,
Dauphin, Elizabethville, Gratz, Halifax, Highspire, Lykens,
Millersburg, Paxtang, Penbrook, Pillow, Steelton and
Williamstown; part of Luzerne County consisting of the cities
of Hazleton and Nanticoke and the townships of Bear Creek,
Black Creek, Buck, Butler, Conyngham, Dallas, Dennison,
Dorrance, Exeter, Fairmount, Fairview, Foster, Franklin,
Hanover, Hazle, Hollenback, Hunlock, Huntington, Jackson,
Kingston, Lake, Lehman, Nescopeck, Newport, Plymouth, Rice,
Ross, Salem, Slocum, Sugarloaf, Union and Wright and the
boroughs of Ashley, Bear Creek Village, Conyngham, Courtdale,
Dallas, Edwardsville, Forty Fort, Freeland, Harveys Lake,~~

1 ~~Jeddo, Kingston, Larksville, Laurel Run, Luzerne, Nescopeck,~~
2 ~~New Columbus, Nuangola, Penn Lake Park, Plymouth, Pringle,~~
3 ~~Shickshinny, Sugar Notch, Swoyersville, Warrior Run, West~~
4 ~~Hazleton and White Haven; all of Montour County; part of~~
5 ~~Northumberland County consisting of the cities of Shamokin~~
6 ~~and Sunbury and the townships of Coal, East Cameron, Jackson,~~
7 ~~Jordan, Little Mahanoy, Lower Augusta, Lower Mahanoy, Mount~~
8 ~~Carmel, Ralpho, Rockefeller, Rush, Shamokin, Upper Augusta,~~
9 ~~Upper Mahanoy, Washington, West Cameron and Zerbe and the~~
10 ~~boroughs of Herndon, Kulpmont, Marion Heights, Mount Carmel,~~
11 ~~Riverside all blocks except 2032, 2035, 2043, 2100, 2102,~~
12 ~~2103, 3037, 3038, 3039, 3043, 3050 and 3051 of tract 080700~~
13 ~~and Snyderstown; part of Perry County consisting of the~~
14 ~~townships of Carroll, Penn, Rye, Spring and Wheatfield and~~
15 ~~the boroughs of Duncannon and Marysville and all of Wyoming~~
16 ~~County.~~

17 ~~(12) The Twelfth District is composed of part of~~
18 ~~Allegheny County consisting of the townships of Aleppo, Fawn,~~
19 ~~Frazer, Hampton, Harrison part, Wards 01 part, Divisions 02~~
20 ~~and 03, 03, 04 and 05 part, Division 02, Indiana, Kilbuck,~~
21 ~~Marshall, McCandless, O'Hara, Ohio, Pine, Reserve, Richland,~~
22 ~~Ross, Shaler and West Deer and the boroughs of Aspinwall,~~
23 ~~Bell Acres, Bradford Woods, Fox Chapel, Franklin Park, Glen~~
24 ~~Osborne, Haysville, Monroeville part, Wards 03 part,~~
25 ~~Divisions 01 and 04 and 04 part, Division 03, Plum,~~
26 ~~Sewickley, Sewickley Heights, Sewickley Hills and West View;~~
27 ~~all of Beaver County; part of Cambria County consisting of~~
28 ~~the city of Johnstown and the townships of Adams, Barr part,~~
29 ~~Districts North and South all blocks except 3001 and 3002 of~~
30 ~~tract 011800, Blacklick, Cambria, Conemaugh, Croyle, East~~

~~Carroll part, District South, East Taylor, Jackson, Lower
Yoder, Middle Taylor, Northern Cambria part, Ward 03 only
block 3026 of tract 011800, Portage, Richland, Stonycreek,
Summerhill, Upper Yoder, Washington and West Taylor and the
boroughs of Brownstown, Carrolltown, Cassandra, Daisytown,
Dale, East Conemaugh, Ebensburg, Ehrenfeld, Ferndale,
Franklin, Geistown, Lilly, Lorain, Nanty Glo, Portage, Scalp
Level, South Fork, Southmont, Summerhill, Vintondale,
Westmont and Wilmore, part of Lawrence County consisting of
the townships of Little Beaver, Perry and Wayne and the
boroughs of Ellport, Ellwood City Lawrence County Portion,
Enon Valley, New Beaver and Wampum, part of Somerset County
consisting of the townships of Black, Conemaugh, Jefferson,
Jenner, Lincoln, Middlecreek, Milford, Ogle, Paint,
Quemahoning, Shade, Somerset and Upper Turkeyfoot and the
boroughs of Benson, Boswell, Casselman, Central City,
Hooversville, Jennerstown, New Centerville, Paint, Rockwood,
Seven Springs Somerset County Portion, Somerset, Stoystown
and Windber and part of Westmoreland County consisting of the
city of Lower Burrell and the townships of Allegheny, Bell,
Derry, Fairfield, Loyalhanna, Salem, St. Clair, Upper Burrell
and Washington and the boroughs of Avonmore, Bolivar,
Delmont, Derry, East Vandergrift, Export, Hyde Park,
Murrysville, New Alexandria, New Florence, Oklahoma, Seward,
Vandergrift and West Leechburg.~~

~~(13) The Thirteenth District is composed of part of
Montgomery County consisting of the townships of Abington,
Cheltenham, East Norriton part, Districts 01 part, Division
02 and 02, Hatfield part, District 05 part, Division 02 only
block 3006 of tract 200704, Horsham part, Districts 01, 02~~

~~part, Divisions 01 and 02 only blocks 2006 and 2027 of tract
200506, 03 part, Divisions 01, 02 and 04 and 04 part,
Division 04, Lower Gwynedd part, Districts 01 part, Divisions
01 and 04 and 02 part, Division 02, Lower Merion part, Ward
02 part, Division 02 only blocks 1000, 1001, 1002 and 1021 of
tract 204800, Lower Moreland, Montgomery, Plymouth part,
Districts 01 part, Division 02, 02 part, Divisions 03B and
03C, 03 part, Divisions 02 and 03 and 04, Springfield part,
Districts 01, 02, 04, 05 and 07 part, Division 01, Upper
Dublin part, Districts 01, 02 part, Divisions 02 and 03, 03,
04 part, Divisions 02 and 03, 05 part, Divisions 01, 02 and
03, 06 part, Divisions 01, 03A and 03B and 07 part, Division
03, Upper Gwynedd part, District 03, Upper Merion part,
Districts Belmont part, Divisions 01 and 03, Candlebrook,
Gulph part, Division 01, King, Swedeland and Swedesburg,
Upper Moreland, Whitmarsh part, Districts Middle part,
Divisions 01, 02, 03 and 04 and West and Whitpain part,
Districts 04, 09 and 10 and the boroughs of Ambler,
Bridgeport, Bryn Athyn, Conshohocken, Hatboro, Jenkintown,
Lansdale, Norristown, North Wales, Rockledge and West
Conshohocken and part of Philadelphia County consisting of
the city of Philadelphia part, Wards 23, 35, 42, 53, 54 part,
Divisions 01, 02, 04, 05, 06, 07, 08, 09, 10, 11, 12, 13, 17,
18 and 22, 55 part, Division 24, 56, 57 part, Divisions 01,
02, 03, 04, 05, 06, 07, 08, 09, 10, 11, 12, 13, 14, 15, 16,
17, 19, 20, 21, 22, 23, 24, 25, 26, 27 and 28, 58, 61 part,
Divisions 03, 04, 05, 08, 09, 10, 11, 12, 13, 14, 15, 16, 18,
19, 20, 25, 26, 27 and 28, 62 part, Divisions 10 and 20, 63,
64 part, Divisions 01, 02, 03, 04, 05, 06, 07, 08, 09, 10,
11, 13, 14, 15, 16, 17 and 18 and 66.~~

1 ~~(14) The Fourteenth District is composed of part of~~
2 ~~Allegheny County consisting of the cities of Clairton,~~
3 ~~Duquesne, McKeesport and Pittsburgh and the townships of~~
4 ~~Baldwin, East Deer, Harmar, Harrison part, Wards 01 part,~~
5 ~~Division 01, 02 and 05 part, Division 01, Kennedy, Neville,~~
6 ~~North Versailles, Penn Hills, Robinson part, Districts 03 and~~
7 ~~05, Springdale, Stowe and Wilkins and the boroughs of Avalon,~~
8 ~~Baldwin, Bellevue, Ben Avon, Ben Avon Heights, Blawnox,~~
9 ~~Brackenridge, Braddock, Braddock Hills, Brentwood, Chalfant,~~
10 ~~Cheswick, Churchill, Coraopolis, Crafton, Dormont,~~
11 ~~Dravosburg, East McKeesport, East Pittsburgh, Edgewood,~~
12 ~~Emsworth, Etna, Forest Hills, Glassport, Glenfield, Green~~
13 ~~Tree, Homestead, Ingram, Liberty, Lincoln, McKees Rocks,~~
14 ~~Millvale, Monroeville part, Wards 01, 02 part, Division 02,~~
15 ~~03 part, Division 03, 05 part, Divisions 01, 02 and 04, 06~~
16 ~~and 07, Mount Oliver, Munhall, North Braddock, Oakmont,~~
17 ~~Pitcairn, Port Vue, Rankin, Sharpsburg, Springdale,~~
18 ~~Swissvale, Tarentum, Trafford allegheny County Portion,~~
19 ~~Turtle Creek, Verona, Versailles, Wall, West Homestead, West~~
20 ~~Mifflin, Whitaker, White Oak, Whitehall part, Districts 01~~
21 ~~only blocks 2006, 2008 and 2009 of tract 477200, 02, 03, 04,~~
22 ~~05, 06, 07, 08, 09, 10, 11, 12, 13, 14, 15 and 16 Wilkinsburg~~
23 ~~and Wilmerding and part of Westmoreland County consisting of~~
24 ~~the cities of Arnold and New Kensington.~~

25 ~~(15) The Fifteenth District is composed of part of BERKS~~
26 ~~County consisting of the townships of Albany, Bethel, Centre,~~
27 ~~Greenwich, Hereford part, District 01, Jefferson, Longswamp,~~
28 ~~Maxatawny, Perry, Tilden, Tulpehocken, Upper Bern, Upper~~
29 ~~Tulpehocken and Windsor and the boroughs of Centerport,~~
30 ~~Hamburg, Kutztown, Lenhartsville, Lyons, Shoemakersville,~~

1 ~~Strausstown and Topton; part of Dauphin County consisting of~~
2 ~~the townships of Conewago, Derry, East Hanover, Londonderry,~~
3 ~~South Hanover and West Hanover part, Districts 02, 03 and 04~~
4 ~~and the boroughs of Hummelstown, Middletown and Royalton;~~
5 ~~part of Lebanon County consisting of the city of Lebanon~~
6 ~~part, Wards 03 and 06 and the townships of Annville, Bethel,~~
7 ~~East Hanover, North Annville, North Cornwall, North Lebanon~~
8 ~~part, Districts East all blocks except 2039 of tract 002702,~~
9 ~~Middle and West, North Londonderry, South Annville, South~~
10 ~~Londonderry, Swatara, Union and West Lebanon and the boroughs~~
11 ~~of Cleona, Jonestown, Mount Gretna and Palmyra; all of Lehigh~~
12 ~~County and part of Northampton County consisting of the city~~
13 ~~of Bethlehem Northampton County Portion part, Wards 01, 02,~~
14 ~~03, 04, 05, 06, 07, 08, 09, 14, 15, 16 and 17 blocks 1026,~~
15 ~~1123, 2018 and 2055 of tract 011300 and the townships of~~
16 ~~allen, Bushkill, East allen, Hanover, Lehigh, Lower Nazareth,~~
17 ~~Lower Saucon, Moore, Plainfield part, Districts Belfast,~~
18 ~~Kesslerstown and Plainfield Church, Upper Nazareth part,~~
19 ~~District West and Williams and the boroughs of Bath, Chapman,~~
20 ~~Hellertown, North Catasauqua, Northampton and Walnutport.~~

21 ~~(16) The Sixteenth District is composed of part of Berks~~
22 ~~County consisting of the city of Reading and the townships of~~
23 ~~Cumru part, District 01 only blocks 1000, 1001, 1003, 1004,~~
24 ~~1005, 1006, 1007, 1018 and 1039 of tract 002600, Lower Alsace~~
25 ~~part, District 01, Muhlenberg part, Districts 01 and 04 and~~
26 ~~Spring part, Districts 02, 03, 04, 09, 10 and 12 and the~~
27 ~~boroughs of Adamstown Berks County Portion, Laureldale part,~~
28 ~~Districts 01 only blocks 4034, 4039 and 4045 of tract 012800~~
29 ~~and 02, Mount Penn, Sinking Spring, West Reading and~~
30 ~~Wyomissing part, District 03; part of Chester County~~

1 ~~consisting of the city of Coatesville and the townships of~~
2 ~~Galn part, District 02, East Fallowfield, East Marlborough,~~
3 ~~East Nottingham, Elk, Franklin, Kennett part, Precinct 02~~
4 ~~only blocks 1003, 1004, 1005 and 1007 of tract 303301 and 03,~~
5 ~~London Grove, Lower Oxford, New London, Pennsbury part,~~
6 ~~District North part, Division 01, Sadsbury part, District~~
7 ~~South, Valley, West Marlborough and West Nottingham and the~~
8 ~~boroughs of Avondale, Kennett Square, Modena, Oxford,~~
9 ~~Parkesburg, South Coatesville and West Grove and part of~~
10 ~~Lancaster County consisting of the city of Lancaster and the~~
11 ~~townships of Brecknock, Caernarvon, Clay, Conestoga, Conoy,~~
12 ~~Drumore, Earl, East Cocalico, East Donegal, East Drumore,~~
13 ~~East Earl, East Hempfield, East Lampeter, Eden, Elizabeth,~~
14 ~~Ephrata, Fulton, Lancaster, Little Britain, Manheim, Manor,~~
15 ~~Martie, Mount Joy, Penn, Pequea, Providence, Rapho,~~
16 ~~Strasburg, Upper Leacock, Warwick, West Cocalico, West~~
17 ~~Donegal, West Earl, West Hempfield and West Lampeter and the~~
18 ~~boroughs of Adamstown Lancaster County Portion, Akron,~~
19 ~~Columbia, Denver, East Petersburg, Elizabethtown, Ephrata,~~
20 ~~Lititz, Manheim, Marietta, Millersville, Mount Joy,~~
21 ~~Mountville, New Holland, Quarryville, Strasburg and Terre~~
22 ~~Hill.~~

23 ~~(17) The Seventeenth District is composed of part of~~
24 ~~Carbon County consisting of the townships of East Penn,~~
25 ~~Franklin, Lower Towamensing, Mahoning and Towamensing and the~~
26 ~~boroughs of Bowmanstown, Jim Thorpe, Lansford, Leighton,~~
27 ~~Nesquehoning, Palmerton, Parryville, Summit Hill and~~
28 ~~Weissport; part of Lackawanna County consisting of the cities~~
29 ~~of Carbondale and Scranton and the townships of Carbondale~~
30 ~~part, District Northwest, Spring Brook and Thornhurst and the~~

1 ~~boroughs of Archbald part, Wards 01 and 04, Blakely, Dickson~~
2 ~~City, Dunmore, Jermyn, Jessup, Mayfield, Moosic, Old Forge,~~
3 ~~Olyphant part, Wards 01, 02 and 03 part, Divisions 01 and 02~~
4 ~~only block 1025 of tract 111400, Taylor and Throop part,~~
5 ~~Wards 01, 02 and 03, part of Luzerne County consisting of the~~
6 ~~cities of Pittston and Wilkes-Barre and the townships of~~
7 ~~Jenkins, Pittston, Plains and Wilkes-Barre and the boroughs~~
8 ~~of Avoca, Dupont, Duryea, Exeter, Hughestown, Laflin, West~~
9 ~~Pittston, West Wyoming, Wyoming and Yatesville, part of~~
10 ~~Monroe County consisting of the townships of Chestnuthill,~~
11 ~~Coolbaugh, Eldred, Hamilton, Middle Smithfield, Polk, Ross,~~
12 ~~Smithfield, Stroud part, Districts 01, 05, 06 and 07,~~
13 ~~Tobyhanna and Tunkhannock and the borough of Delaware Water~~
14 ~~Gap, part of Northampton County consisting of the cities of~~
15 ~~Bethlehem Northampton County Portion part, Ward 17 all except~~
16 ~~blocks 1026, 1123, 2018 and 2055 of tract 011300 and Easton~~
17 ~~and the townships of Bethlehem, Forks, Lower Mount Bethel,~~
18 ~~Palmer, Plainfield part, District Delabole, Upper Mount~~
19 ~~Bethel, Upper Nazareth part, District East and Washington and~~
20 ~~the boroughs of Bangor, East Bangor, Freemansburg, Glendon,~~
21 ~~Nazareth, Pen Argyl, Portland, Roseto, Stockertown, Tatamy,~~
22 ~~West Easton, Wilson and Wind Gap and all of Schuylkill~~
23 ~~County.~~

24 ~~(18) The Eighteenth District is composed of part of~~
25 ~~Allegheny County consisting of the townships of Collier,~~
26 ~~Crescent, Elizabeth, Findlay, Forward, Leet, Moon, Mount~~
27 ~~Lebanon, North Fayette, Robinson part, Districts 01, 02, 04,~~
28 ~~06, 07, 08 and 09, Scott, South Fayette, South Park, South~~
29 ~~Versailles and Upper St. Clair and the boroughs of Bethel~~
30 ~~Park, Bridgeville, Carnegie, Castle Shannon, Edgeworth,~~

~~Elizabeth, Heidelberg, Jefferson Hills, Leetsdale, McDonald-
allegheny County Portion, Monroeville part, Wards 02 part,
Divisions 01 and 03, 03 part, Division 02, 04 part, Divisions
01 and 02 and 05 part, Division 03, Oakdale, Pennsbury
Village, Pleasant Hills, Rosslyn Farms, Thornburg, West
Elizabeth, and Whitehall part, Districts 01 all blocks except
2006, 2008 and 2009 of tract 477200, 02, 03, 04, 05, 06, 07,
08, 09, 10, 11, 12, 13, 14, 15 and 16; part of Greene County
consisting of the townships of Aleppo, Center, Franklin,
Freeport, Gilmore, Gray, Jackson, Morgan part, District
Lippencott, Morris, Perry, Richhill, Springhill, Washington,
Wayne and Whiteley and the borough of Waynesburg; part of
Washington County consisting of the city of Washington and
the townships of Amwell, Blaine, Buffalo, Canton, Cecil,
Chartiers, Cross Creek, Donegal, East Finley, Fallowfield
part, Districts 01, 02 only block 1030 of tract 781700, 03
and 04, Hanover, Hopewell, Independence, Jefferson, Morris,
Mount Pleasant, North Bethlehem, North Franklin, North
Strabane, Nottingham, Peters, Robinson, Smith, Somerset,
South Franklin, South Strabane, Union, West Bethlehem, West
Finley and West Pike Run and the boroughs of Beallsville,
Burgettstown, Canonsburg, Claysville, Cokeburg, Deemston,
East Washington, Ellsworth, Finleyville, Green Hills,
Houston, Marianna, McDonald Washington County Portion, Midway
and West Middletown and part of Westmoreland County
consisting of the cities of Greensburg, Jeannette and Latrobe
and the townships of Cook, Donegal, East Huntingdon,
Hempfield, Ligonier, Mount Pleasant, North Huntingdon, Penn,
Rostraver, Sewickley, South Huntingdon and Unity and the
boroughs of Adamsburg, Arona, Donegal, Hunker, Irwin, Laurel~~

~~Mountain, Ligonier, Madison, Manor, Mount Pleasant, New Stanton, North Irwin, Penn, Scottsdale, Smithton, South Greensburg, Southwest Greensburg, Sutersville, Trafford Westmoreland County Portion, West Newton, Youngstown and Youngwood.~~

(1) THE FIRST DISTRICT IS COMPOSED OF PART OF DELAWARE COUNTY CONSISTING OF THE CITY OF CHESTER WARDS 01 (DIVISIONS 01, 02, 04, 05 AND 08), 02, 03, 04, 05, 06, 07, 08, 09, 10 AND 11 AND THE TOWNSHIPS OF CHESTER, DARBY WARDS 01, 02 AND 03 (DIVISION 01), NETHER PROVIDENCE, RIDLEY WARD 01 (DIVISION 02), TINICUM WARDS 01, 02 AND 04 AND UPPER DARBY DISTRICTS 02 (DIVISION 01), 04, 05 (DIVISIONS 01, 02 AND 05), 06 AND 07 AND THE BOROUGHES OF COLLINGDALE, COLWYN, DARBY, EAST LANSDOWNE, EDDYSTONE, FOLCROFT, GLENOLDEN PRECINCTS 02, 03, 04 AND 05, LANSDOWNE, MILLBOURNE, ROSE VALLEY, SHARON HILL, SWARTHMORE, UPLAND AND YEADON AND PART OF PHILADELPHIA COUNTY CONSISTING OF THE CITY OF PHILADELPHIA WARDS 01, 02, 03, 05, 07, 14, 15 (DIVISIONS 01, 02, 03, 04, 05, 06, 07, 08, 09, 10, 11, 12, 13, 14, 16, 17, 18 AND 19), 18, 19, 20 (DIVISIONS 01, 02, 03, 04, 05, 06, 08, 10 AND 11), 25, 26, 31, 33, 34, 37 (DIVISIONS 17, 18, 19 AND 20), 39, 40, 41, 45, 47 (DIVISION 01), 54 (DIVISIONS 03, 14, 15, 16, 19, 20 AND 21), 55 (DIVISIONS 01, 02, 03, 04, 05, 06, 07, 08, 09, 10, 11, 12, 13, 14, 15, 16, 17, 18, 19, 20, 21, 22, 23, 25, 26, 27, 28 AND 29), 57 (DIVISION 18), 62 (DIVISIONS 01, 02, 03, 04, 05, 06, 07, 08, 09, 11, 12, 13, 14, 15, 16, 17, 18, 19, 21, 22, 23, 24, 25 AND 26), 64 (DIVISION 12) AND 65.

(2) THE SECOND DISTRICT IS COMPOSED OF PART OF MONTGOMERY COUNTY CONSISTING OF THE TOWNSHIP OF LOWER MERION WARDS 01, 02 (DIVISIONS 01, 02 ALL BLOCKS EXCEPT 1000, 1001,

1 1002 AND 1021 OF TRACT 204800 AND 03), 03, 04, 05, 06, 07,
2 08, 09, 10, 11, 12, 13 AND 14 AND THE BOROUGH OF NARBERTH AND
3 PART OF PHILADELPHIA COUNTY CONSISTING OF THE CITY OF
4 PHILADELPHIA WARDS 04, 06, 08, 09, 10, 11, 12, 13, 15
5 (DIVISION 15), 16, 17, 20 (DIVISIONS 07 AND 09), 21, 22, 24,
6 27, 28, 29, 30, 32, 36, 37 (DIVISIONS 01, 02, 03, 04, 05, 06,
7 07, 08, 09, 10, 11, 12, 13, 14, 15, 16 AND 21), 38, 43, 44,
8 46, 47 (DIVISIONS 02, 03, 04, 05, 06, 07, 08, 09, 10, 11, 12,
9 13 AND 14), 48, 49, 50, 51, 52, 59, 60 AND 61 (DIVISIONS 01,
10 02, 06, 07, 17, 21, 22, 23 AND 24).

11 (3) THE THIRD DISTRICT IS COMPOSED OF ALL OF ARMSTRONG
12 COUNTY; ALL OF BUTLER COUNTY; PART OF CLARION COUNTY
13 CONSISTING OF THE TOWNSHIPS OF BRADY, LICKING, MADISON,
14 MONROE, PERRY, PINEY ALL BLOCKS EXCEPT 3000, 3001, 3002,
15 3003, 3004, 3005, 3006, 3007, 3008, 3009, 3010, 3013, 3014,
16 3015, 3021, 3024, 3026, 3030, 3031, 3032, 3037, 3038, 3039,
17 3044, 3046, 3056, 3136 AND 3137 OF TRACT 160500, PORTER,
18 REDBANK AND TOBY AND THE BOROUGHES OF CALLENSBURG, EAST BRADY,
19 HAWTHORN, NEW BETHLEHEM, RIMERSBURG AND SLIGO; PART OF
20 CRAWFORD COUNTY CONSISTING OF THE CITY OF MEADVILLE AND THE
21 TOWNSHIPS OF ATHENS, BEAVER, BLOOMFIELD, CAMBRIDGE, CONNEAUT,
22 CUSSEWAGO, EAST FAIRFIELD, EAST FALLOWFIELD, EAST MEAD,
23 FAIRFIELD, GREENWOOD, HAYFIELD, NORTH SHENANGO, OIL CREEK,
24 PINE, RANDOLPH, RICHMOND, ROCKDALE, ROME, SADSBUY, SOUTH
25 SHENANGO, SPARTA, SPRING, STEUBEN, SUMMERHILL, SUMMIT, TROY,
26 UNION, VENANGO, VERNON, WAYNE, WEST FALLOWFIELD, WEST MEAD,
27 WEST SHENANGO AND WOODCOCK AND THE BOROUGHES OF BLOOMING
28 VALLEY, CAMBRIDGE SPRINGS, CENTERVILLE, COCHRANTON, CONNEAUT
29 LAKE, CONNEAUTVILLE, HYDETOWN, LINESVILLE, SAEGERTOWN,
30 SPARTANSBURG, SPRINGBORO, TOWNVILLE, VENANGO AND WOODCOCK;

1 PART OF ERIE COUNTY CONSISTING OF THE CITY OF ERIE AND THE
2 TOWNSHIPS OF CONNEAUT, ELK CREEK, FAIRVIEW, GIRARD, LAKE
3 ERIE, MILLCREEK DISTRICTS 03, 04, 05, 06, 07, 08, 09, 10, 13,
4 14, 15, 16, 17, 22 AND 24 AND SPRINGFIELD AND THE BOROUGHS OF
5 ALBION, CRANESVILLE, GIRARD, LAKE CITY AND PLATEA; PART OF
6 LAWRENCE COUNTY CONSISTING OF THE CITY OF NEW CASTLE AND THE
7 TOWNSHIPS OF HICKORY, MAHONING, NESHANNOCK, NORTH BEAVER,
8 PLAIN GROVE, PULASKI, SCOTT, SHENANGO, SLIPPERY ROCK, TAYLOR,
9 UNION, WASHINGTON AND WILMINGTON AND THE BOROUGHS OF
10 BESSEMER, NEW WILMINGTON, S.N.P.J., SOUTH NEW CASTLE AND
11 VOLANT AND ALL OF MERCER COUNTY.

12 (4) THE FOURTH DISTRICT IS COMPOSED OF ALL OF ADAMS
13 COUNTY; PART OF CUMBERLAND COUNTY CONSISTING OF THE TOWNSHIPS
14 OF EAST PENNSBORO, HAMPDEN, LOWER ALLEN, SILVER SPRING AND
15 UPPER ALLEN PRECINCTS 01, 02, 03, 04, 05, 07, 08 AND 10 AND
16 THE BOROUGHS OF CAMP HILL, LEMOYNE, MECHANICSBURG WARD 02
17 (DIVISION 02), NEW CUMBERLAND, SHIREMANSTOWN AND
18 WORMLEYSBURG; PART OF DAUPHIN COUNTY CONSISTING OF THE CITY
19 OF HARRISBURG WARDS 01 (DIVISION 02), 02, 03, 04, 05, 06, 07,
20 08, 09, 10, 11, 12, 13, 14 AND 15 AND THE TOWNSHIP OF
21 SUSQUEHANNA WARDS 01 AND 03 ONLY BLOCKS 4009, 4010, 4027,
22 4029, 4037 AND 4038 OF TRACT 022000 AND ALL OF YORK COUNTY.

23 (5) THE FIFTH DISTRICT IS COMPOSED OF ALL OF CAMERON
24 COUNTY; ALL OF CENTRE COUNTY; PART OF CLARION COUNTY
25 CONSISTING OF THE TOWNSHIPS OF ASHLAND, BEAVER, CLARION, ELK,
26 FARMINGTON, HIGHLAND, KNOX, LIMESTONE, MILLCREEK, PAINT,
27 PINEY ONLY BLOCKS 3000, 3001, 3002, 3003, 3004, 3005, 3006,
28 3007, 3008, 3009, 3010, 3013, 3014, 3015, 3021, 3024, 3026,
29 3030, 3031, 3032, 3037, 3038, 3039, 3044, 3046, 3056, 3136
30 AND 3137 OF TRACT 160500, RICHLAND, SALEM AND WASHINGTON AND

1 THE BOROUGHS OF CLARION, EMLENTON (CLARION COUNTY PORTION),
2 FOXBURG, KNOX, SHIPPENVILLE, ST. PETERSBURG AND
3 STRATTANVILLE; ALL OF CLEARFIELD COUNTY; ALL OF CLINTON
4 COUNTY; PART OF CRAWFORD COUNTY CONSISTING OF THE CITY OF
5 TITUSVILLE; ALL OF ELK COUNTY; PART OF ERIE COUNTY CONSISTING
6 OF THE CITY OF CORRY AND THE TOWNSHIPS OF AMITY, CONCORD,
7 FRANKLIN, GREENE, GREENFIELD, HARBORCREEK, LAWRENCE PARK,
8 LEBOEUF, MCKEAN, MILLCREEK DISTRICTS 01, 02, 11, 12, 18, 19,
9 20, 21 AND 23, NORTH EAST, SUMMIT, UNION, VENANGO,
10 WASHINGTON, WATERFORD AND WAYNE AND THE BOROUGHS OF EDINBORO,
11 ELGIN, MCKEAN, MILL VILLAGE, NORTH EAST, UNION CITY,
12 WATERFORD, WATTSBURG AND WESLEYVILLE; ALL OF FOREST COUNTY;
13 PART OF HUNTINGDON COUNTY CONSISTING OF THE TOWNSHIPS OF
14 BARREE, BRADY, FRANKLIN, HENDERSON, JACKSON, JUNIATA, LOGAN,
15 MILLER, MORRIS, ONEIDA, PENN ALL BLOCKS EXCEPT 2102 OF TRACT
16 950600, PORTER, SHIRLEY DISTRICTS MOUNT UNION AND SHIRLEY,
17 SMITHFIELD, SPRUCE CREEK, UNION, WALKER, WARRIORS MARK AND
18 WEST AND THE BOROUGHS OF ALEXANDRIA, BIRMINGHAM, HUNTINGDON,
19 MAPLETON, MILL CREEK, MOUNT UNION, PETERSBURG AND
20 SHIRLEYSBURG; ALL OF JEFFERSON COUNTY; ALL OF MCKEAN COUNTY;
21 ALL OF POTTER COUNTY; PART OF TIOGA COUNTY CONSISTING OF THE
22 TOWNSHIPS OF CHATHAM, CLYMER, GAINES AND SHIPPEN ALL BLOCKS
23 EXCEPT 2016, 2017, 2093, 2094, 2095, 2096, 2097, 2098, 2099,
24 2100, 2101, 2105, 2106, 2107, 2108, 2109, 2110, 2116, 2132,
25 2133, 2134 AND 2209 OF TRACT 950900; ALL OF VENANGO COUNTY
26 AND ALL OF WARREN COUNTY.

27 (6) THE SIXTH DISTRICT IS COMPOSED OF PART OF BERKS
28 COUNTY CONSISTING OF THE TOWNSHIPS OF ALSACE, BERN,
29 COLEBROOKDALE, CUMRU DISTRICTS 01 ALL BLOCKS EXCEPT 1000,
30 1001, 1003, 1004, 1005, 1006 AND 1007 OF TRACT 002600 AND

BLOCKS 1018 AND 1139 OF TRACT 002900, 04, 06 AND 07,
DISTRICT, EXETER, HEIDELBERG, HEREFORD DISTRICT 02, LOWER
ALSACE DISTRICT 02, LOWER HEIDELBERG, MAIDENCREEK, MARION,
MUHLENBERG DISTRICTS 02, 03, 05, 06, 07, 08 AND 09, NORTH
HEIDELBERG, ONTELAUNEE, PENN, PIKE, RICHMOND, ROCKLAND,
RUSCOMBMANOR, SOUTH HEIDELBERG, SPRING DISTRICTS 05, 07 AND
08 AND WASHINGTON AND THE BOROUGHES OF BALLY, BECHTELSVILLE,
BERNVILLE, BIRDSBORO, BOYERTOWN, FLEETWOOD, KENHORST,
LAURELDALE DISTRICT 01 ALL BLOCKS EXCEPT 4034, 4039 AND 4045
OF TRACT 012800, LEESPORT, ROBESONIA, SHILLINGTON, ST.
LAWRENCE, WERNERSVILLE, WOMELSDORF AND WYOMISSING DISTRICTS
01, 02, 04 AND 05; PART OF CHESTER COUNTY CONSISTING OF THE
TOWNSHIPS OF CALN DISTRICTS 01 AND 04, CHARLESTOWN, EAST
BRADFORD DISTRICTS NORTH AND SOUTH (DIVISION 01), EAST
BRANDYWINE, EAST CALN, EAST COVENTRY, EAST GOSHEN, EAST
NANTMEAL, EAST PIKELAND, EAST VINCENT, EAST WHITELAND,
EASTTOWN, NORTH COVENTRY, SCHUYLKILL, SOUTH COVENTRY,
THORNBURY, TREDYFFRIN, UPPER UWCHLAN, UWCHLAN, WEST BRADFORD
PRECINCTS 01, 02 AND 03, WEST GOSHEN, WEST PIKELAND, WEST
VINCENT, WEST WHITELAND, WESTTOWN AND WILLISTOWN AND THE
BOROUGHES OF DOWNINGTOWN, MALVERN, PHOENIXVILLE, SPRING CITY
AND WEST CHESTER; PART OF LEBANON COUNTY CONSISTING OF THE
CITY OF LEBANON WARDS 01, 02, 04, 05, 07, 08, 09 AND 10 AND
THE TOWNSHIPS OF HEIDELBERG, JACKSON, MILLCREEK, NORTH
LEBANON DISTRICT EAST ONLY BLOCK 2039 OF TRACT 002702, SOUTH
LEBANON AND WEST CORNWALL AND THE BOROUGHES OF CORNWALL,
MYERSTOWN AND RICHLAND AND PART OF MONTGOMERY COUNTY
CONSISTING OF THE TOWNSHIPS OF DOUGLASS, LIMERICK, LOWER
POTTSGROVE, LOWER PROVIDENCE, NEW HANOVER, PERKIOMEN
DISTRICTS 01 ALL BLOCKS EXCEPT 1045, 1046, 1047, 1048, 1057,

1 1059, 1061 AND 1065 OF TRACT 206501 AND 02, UPPER HANOVER
2 DISTRICT 03, UPPER POTTS GROVE, UPPER PROVIDENCE, WEST
3 NORRITON DISTRICTS 01 (DIVISION 01), 02 (DIVISION 01) AND 03
4 AND WEST POTTS GROVE AND THE BOROUGH OF COLLEGEVILLE, EAST
5 GREENVILLE, PENNSBURG, POTTSTOWN, RED HILL, ROYERSFORD,
6 SCHWENKSVILLE AND TRAPPE.

7 (7) THE SEVENTH DISTRICT IS COMPOSED OF PART OF BERKS
8 COUNTY CONSISTING OF THE TOWNSHIPS OF AMITY, BRECKNOCK,
9 CAERNARVON, CUMRU DISTRICTS 02, 03 AND 05, DOUGLASS, EARL,
10 OLEY, ROBESON, SPRING DISTRICTS 01, 06 AND 11 AND UNION AND
11 THE BOROUGH OF MOHNTON AND NEW MORGAN; PART OF CHESTER
12 COUNTY CONSISTING OF THE TOWNSHIPS OF BIRMINGHAM, CALN
13 DISTRICT 03, EAST BRADFORD DISTRICT SOUTH (DIVISION 02),
14 HIGHLAND, HONEY BROOK, KENNETT PRECINCTS 01, 02 ALL BLOCKS
15 EXCEPT 1003, 1004, 1005 AND 1007 OF TRACT 303301 AND 04,
16 LONDON BRITAIN, LONDONDERRY, NEW GARDEN, NEWLIN, PENN,
17 PENNSBURY DISTRICTS NORTH (DIVISION 02) AND SOUTH, POCOPSON,
18 SADSBUURY DISTRICT NORTH, UPPER OXFORD, WALLACE, WARWICK, WEST
19 BRADFORD PRECINCTS 04 AND 05, WEST BRANDYWINE, WEST CALN,
20 WEST FALLOWFIELD, WEST NANTMEAL AND WEST SADSBUURY AND THE
21 BOROUGH OF ATGLEN, ELVERSON AND HONEY BROOK; PART OF
22 DELAWARE COUNTY CONSISTING OF THE CITY OF CHESTER WARD 01
23 (DIVISIONS 03, 06 AND 07) AND THE TOWNSHIPS OF ASTON, BETHEL,
24 CHADDS FORD, CONCORD, DARBY WARDS 03 (DIVISION 02), 04 AND
25 05, EDGMONT, HAVERFORD, LOWER CHICHESTER, MARPLE, MIDDLETOWN,
26 NEWTOWN, RADNOR, RIDLEY WARDS 01 (DIVISIONS 01 AND 03), 02,
27 03, 04, 05, 06, 07, 08 AND 09, SPRINGFIELD, THORNBURY,
28 TINICUM WARDS 03 AND 05, UPPER CHICHESTER, UPPER DARBY
29 DISTRICTS 01, 02 (DIVISIONS 02, 03, 04, 05, 06 AND 07), 03
30 AND 05 (DIVISIONS 03, 04, 06, 07, 08 AND 09) AND UPPER

1 PROVIDENCE AND THE BOROUGHS OF ALDAN, BROOKHAVEN, CHESTER
2 HEIGHTS, CLIFTON HEIGHTS, GLENOLDEN PRECINCTS 01 AND 06,
3 MARCUS HOOK, MEDIA, MORTON, NORWOOD, PARKSIDE, PROSPECT PARK,
4 RIDLEY PARK, RUTLEDGE AND TRAINER; PART OF LANCASTER COUNTY
5 CONSISTING OF THE TOWNSHIPS OF BART, COLERAIN, LEACOCK,
6 PARADISE, SADSBUURY AND SALISBURY AND THE BOROUGH OF
7 CHRISTIANA AND PART OF MONTGOMERY COUNTY CONSISTING OF THE
8 TOWNSHIPS OF EAST NORRITON DISTRICT 01 (DIVISIONS 01, 03 AND
9 04), HORSHAM DISTRICTS 02 (DIVISIONS 02 ALL BLOCKS EXCEPT
10 2006 AND 2027 OF TRACT 200506, 03 AND 04), 03 (DIVISIONS 03
11 AND 05) AND 04 (DIVISIONS 01, 02 AND 03), LOWER GWYNEDD
12 DISTRICTS 01 (DIVISIONS 02 AND 03) AND 02 (DIVISION 01),
13 PERKIOMEN DISTRICT 01 ONLY BLOCKS 1045, 1046, 1047, 1048,
14 1057, 1059, 1061 AND 1065 OF TRACT 206501, PLYMOUTH DISTRICTS
15 01 (DIVISION 01), 02 (DIVISIONS 01, 02 AND 03A) AND 03
16 (DIVISION 01), SKIPPACK, SPRINGFIELD DISTRICTS 03, 06 AND 07
17 (DIVISION 02), TOWAMENCIN, UPPER DUBLIN DISTRICTS 02
18 (DIVISION 01), 04 (DIVISION 01), 05 (DIVISION 01), 06
19 (DIVISION 02) AND 07 (DIVISIONS 01 AND 02), UPPER GWYNEDD
20 DISTRICTS 01, 02, 04, 05, 06 AND 07, UPPER MERION DISTRICTS
21 BELMONT (DIVISIONS 02, 04 AND 05), GULPH (DIVISION 02) AND
22 ROBERTS, WEST NORRITON DISTRICTS 01 (DIVISION 02), 02
23 (DIVISION 02) AND 04, WHITEMARSH DISTRICTS EAST AND MIDDLE
24 (DIVISION 05), WHITPAIN DISTRICTS 01, 02, 03, 05, 06, 07, 08,
25 11 AND 12 AND WORCESTER.

26 (8) THE EIGHTH DISTRICT IS COMPOSED OF ALL OF BUCKS
27 COUNTY AND PART OF MONTGOMERY COUNTY CONSISTING OF THE
28 TOWNSHIPS OF FRANCONIA, HATFIELD ALL BLOCKS EXCEPT 3006 OF
29 TRACT 200704, LOWER FREDERICK, LOWER SALFORD, MARLBOROUGH,
30 SALFORD, UPPER FREDERICK, UPPER HANOVER DISTRICTS 01 AND 02

1 AND UPPER SALFORD AND THE BOROUGHS OF GREEN LANE, HATFIELD,
2 SOUDERTON AND TELFORD (MONTGOMERY COUNTY PORTION).

3 (9) THE NINTH DISTRICT IS COMPOSED OF ALL OF BEDFORD
4 COUNTY; ALL OF BLAIR COUNTY; PART OF CAMBRIA COUNTY
5 CONSISTING OF THE TOWNSHIPS OF ALLEGHENY, BARR DISTRICT SOUTH
6 ONLY BLOCKS 3001 AND 3002 OF TRACT 011800, CHEST, CLEARFIELD,
7 CRESSON, DEAN, EAST CARROLL DISTRICT NORTH, ELDER, GALLITZIN,
8 MUNSTER, READE, SUSQUEHANNA, WEST CARROLL AND WHITE AND THE
9 BOROUGHS OF ASHVILLE, CHEST SPRINGS, CRESSON, GALLITZIN,
10 HASTINGS, LORETTO, NORTHERN CAMBRIA WARDS 01, 02, 03 ALL
11 BLOCKS EXCEPT 3026 OF TRACT 011800, 04 AND 05, PATTON,
12 SANKERTOWN AND TUNNELHILL (CAMBRIA COUNTY PORTION); ALL OF
13 FAYETTE COUNTY; ALL OF FRANKLIN COUNTY; ALL OF FULTON COUNTY;
14 PART OF GREENE COUNTY CONSISTING OF THE TOWNSHIPS OF
15 CUMBERLAND, DUNKARD, GREENE, JEFFERSON, MONONGAHELA AND
16 MORGAN DISTRICTS CHART/T.GRDN AND MATHER AND THE BOROUGHS OF
17 CARMICHAELS, CLARKSVILLE, GREENSBORO, JEFFERSON AND RICES
18 LANDING; PART OF HUNTINGDON COUNTY CONSISTING OF THE
19 TOWNSHIPS OF CARBON, CASS, CLAY, CROMWELL, DUBLIN, HOPEWELL,
20 LINCOLN, PENN ONLY BLOCK 2102 OF TRACT 950600, SHIRLEY
21 DISTRICT VALLEY PT., SPRINGFIELD, TELL, TODD AND WOOD AND THE
22 BOROUGHS OF BROAD TOP CITY, CASSVILLE, COALMONT, DUDLEY,
23 MARKLESBURG, ORBISONIA, ROCKHILL, SALTILLO, SHADE GAP AND
24 THREE SPRINGS; ALL OF INDIANA COUNTY; PART OF SOMERSET COUNTY
25 CONSISTING OF THE TOWNSHIPS OF ADDISON, ALLEGHENY,
26 BROTHERSVALLEY, ELK LICK, FAIRHOPE, GREENVILLE, LARIMER,
27 LOWER TURKEYFOOT, NORTHAMPTON, SOUTHAMPTON, STONYCREEK AND
28 SUMMIT AND THE BOROUGHS OF ADDISON, BERLIN, CALLIMONT,
29 CONFLUENCE, GARRETT, INDIAN LAKE, MEYERSDALE, NEW BALTIMORE,
30 SALISBURY, SHANKSVILLE, URSINA AND WELLERSBURG; PART OF

WASHINGTON COUNTY CONSISTING OF THE CITY OF MONONGAHELA AND
THE TOWNSHIPS OF CARROLL, EAST BETHLEHEM AND FALLOWFIELD
DISTRICTS 01, 02 ALL BLOCKS EXCEPT 1030 OF TRACT 781700, 03
AND 04, AND THE BOROUGHS OF ALLENPORT, BENTLEYVILLE,
CALIFORNIA, CENTERVILLE, CHARLEROI, COAL CENTER, DONORA,
DUNLEVY, ELCO, LONG BRANCH, NEW EAGLE, NORTH CHARLEROI,
ROSCOE, SPEERS, STOCKDALE, TWILIGHT AND WEST BROWNSVILLE AND
PART OF WESTMORELAND COUNTY CONSISTING OF THE CITY OF
MONESSEN AND THE BOROUGH OF NORTH BELLE VERNON.

(10) THE TENTH DISTRICT IS COMPOSED OF ALL OF BRADFORD
COUNTY; ALL OF JUNIATA COUNTY; PART OF LACKAWANNA COUNTY
CONSISTING OF THE TOWNSHIPS OF ABINGTON, BENTON, CARBONDALE
DISTRICTS NORTHEAST AND SOUTH, CLIFTON, COVINGTON, ELMHURST,
FELL, GLENBURN, GREENFIELD, JEFFERSON, LA PLUME, MADISON,
NEWTON, NORTH ABINGTON, RANSOM, ROARING BROOK, SCOTT, SOUTH
ABINGTON AND WEST ABINGTON AND THE BOROUGHS OF ARCHBALD WARDS
02 AND 03, CLARKS GREEN, CLARKS SUMMIT, DALTON, MOSCOW,
OLYPHANT WARDS 03 (DIVISION 02 ALL BLOCKS EXCEPT 1025 OF
TRACT 111400) AND 04, THROOP WARD 04 AND VANDLING; ALL OF
LYCOMING COUNTY; ALL OF MIFFLIN COUNTY; PART OF MONROE COUNTY
CONSISTING OF THE TOWNSHIPS OF BARRETT, JACKSON, PARADISE,
POCONO, PRICE AND STROUD DISTRICTS 02, 03 AND 04 AND THE
BOROUGHS OF EAST STROUDSBURG, MOUNT POCONO AND STROUDSBURG;
PART OF NORTHUMBERLAND COUNTY CONSISTING OF THE TOWNSHIPS OF
DELAWARE, EAST CHILLISQUAQUE, LEWIS, POINT, TURBOT AND WEST
CHILLISQUAQUE AND THE BOROUGHS OF MCEWENSVILLE, MILTON,
NORTHUMBERLAND, RIVERSIDE ONLY BLOCKS 2032, 2035, 2043, 2100,
2102, 2103, 3037, 3038, 3039, 3043, 3050 AND 3051 OF TRACT
080700, TURBOTVILLE AND WATSONTOWN; PART OF PERRY COUNTY
CONSISTING OF THE TOWNSHIPS OF BUFFALO, CENTRE, GREENWOOD,

1 HOWE, JACKSON, JUNIATA, LIVERPOOL, MILLER, NORTH EAST
2 MADISON, OLIVER, SAVILLE, SOUTH WEST MADISON, TOBOYNE,
3 TUSCARORA, TYRONE AND WATTS AND THE BOROUGHS OF BLAIN,
4 BLOOMFIELD, LANDISBURG, LIVERPOOL, MILLERSTOWN, NEW BUFFALO
5 AND NEWPORT; ALL OF PIKE COUNTY; ALL OF SNYDER COUNTY; ALL OF
6 SULLIVAN COUNTY; ALL OF SUSQUEHANNA COUNTY; PART OF TIOGA
7 COUNTY CONSISTING OF THE TOWNSHIPS OF BLOSS, BROOKFIELD,
8 CHARLESTON, COVINGTON, DEERFIELD, DELMAR, DUNCAN, ELK,
9 FARMINGTON, HAMILTON, JACKSON, LAWRENCE, LIBERTY, MIDDLEBURY,
10 MORRIS, NELSON, OSCEOLA, PUTNAM, RICHMOND, RUTLAND, SHIPPEN
11 ONLY BLOCKS 2016, 2017, 2093, 2094, 2095, 2096, 2097, 2098,
12 2099, 2100, 2101, 2105, 2106, 2107, 2108, 2109, 2110, 2116,
13 2132, 2133, 2134 AND 2209 OF TRACT 950900, SULLIVAN, TIOGA,
14 UNION, WARD AND WESTFIELD AND THE BOROUGHS OF BLOSSBURG,
15 ELKLAND, KNOXVILLE, LAWRENCEVILLE, LIBERTY, MANSFIELD,
16 ROSEVILLE, TIOGA, WELLSBORO AND WESTFIELD; ALL OF UNION
17 COUNTY AND ALL OF WAYNE COUNTY.

18 (11) THE ELEVENTH DISTRICT IS COMPOSED OF PART OF CARBON
19 COUNTY CONSISTING OF THE TOWNSHIPS OF BANKS, KIDDER,
20 LAUSANNE, LEHIGH, PACKER AND PENN FOREST AND THE BOROUGHS OF
21 BEAVER MEADOWS, EAST SIDE AND WEATHERLY; ALL OF COLUMBIA
22 COUNTY; PART OF CUMBERLAND COUNTY CONSISTING OF THE TOWNSHIPS
23 OF COOKE, DICKINSON, HOPEWELL, LOWER FRANKFORD, LOWER
24 MIFFLIN, MIDDLESEX, MONROE, NORTH MIDDLETON, NORTH NEWTON,
25 PENN, SHIPPENSBURG, SOUTH MIDDLETON, SOUTH NEWTON,
26 SOUTHAMPTON, UPPER ALLEN PRECINCTS 06 AND 09, UPPER
27 FRANKFORD, UPPER MIFFLIN AND WEST PENNSBORO AND THE BOROUGHS
28 OF CARLISLE, MECHANICSBURG WARDS 01, 02 (DIVISION 01), 03, 04
29 AND 05, MOUNT HOLLY SPRINGS, NEWBURG, NEWVILLE AND
30 SHIPPENSBURG (CUMBERLAND COUNTY PORTION); PART OF DAUPHIN

COUNTY CONSISTING OF THE CITY OF HARRISBURG WARD 01
(DIVISIONS 01 AND 03) AND THE TOWNSHIPS OF HALIFAX, JACKSON,
JEFFERSON, LOWER PAXTON, LOWER SWATARA, LYKENS, MIDDLE
PAXTON, MIFFLIN, REED, RUSH, SUSQUEHANNA WARDS 02, 03 ALL
BLOCKS EXCEPT 4009, 4010, 4027, 4029, 4037 AND 4038 OF TRACT
022000, 04, 05, 06, 07, 08 AND 09, SWATARA, UPPER PAXTON,
WASHINGTON, WAYNE, WEST HANOVER DISTRICT 01, WICONISCO AND
WILLIAMS AND THE BOROUGHES OF BERRYSBURG, DAUPHIN,
ELIZABETHVILLE, GRATZ, HALIFAX, HIGHSPIRE, LYKENS,
MILLERSBURG, PAXTANG, PENBROOK, PILLOW, STEELTON AND
WILLIAMSTOWN; PART OF LUZERNE COUNTY CONSISTING OF THE CITIES
OF HAZLETON AND NANTICOKE AND THE TOWNSHIPS OF BEAR CREEK,
BLACK CREEK, BUCK, BUTLER, CONYNGHAM, DALLAS, DENNISON,
DORRANCE, EXETER, FAIRMOUNT, FAIRVIEW, FOSTER, FRANKLIN,
HANOVER, HAZLE, HOLLENBACK, HUNLOCK, HUNTINGTON, JACKSON,
KINGSTON, LAKE, LEHMAN, NESCOPECK, NEWPORT, PLYMOUTH, RICE,
ROSS, SALEM, SLOCUM, SUGARLOAF, UNION AND WRIGHT AND THE
BOROUGHES OF ASHLEY, BEAR CREEK VILLAGE, CONYNGHAM, COURTDAL, E,
DALLAS, EDWARDSVILLE, FORTY FORT, FREELAND, HARVEYS LAKE,
JEDDO, KINGSTON, LARKSVILLE, LAUREL RUN, LUZERNE, NESCOPECK,
NEW COLUMBUS, NUANGOLA, PENN LAKE PARK, PLYMOUTH, PRINGLE,
SHICKSHINNY, SUGAR NOTCH, SWOYERSVILLE, WARRIOR RUN, WEST
HAZLETON AND WHITE HAVEN; ALL OF MONTGOMERY COUNTY; PART OF
NORTHUMBERLAND COUNTY CONSISTING OF THE CITIES OF SHAMOKIN
AND SUNBURY AND THE TOWNSHIPS OF COAL, EAST CAMERON, JACKSON,
JORDAN, LITTLE MAHANOEY, LOWER AUGUSTA, LOWER MAHANOEY, MOUNT
CARMEL, RALPHO, ROCKEFELLER, RUSH, SHAMOKIN, UPPER AUGUSTA,
UPPER MAHANOEY, WASHINGTON, WEST CAMERON AND ZERBE AND THE
BOROUGHES OF HERNDON, KULPMONT, MARION HEIGHTS, MOUNT CARMEL,
RIVERSIDE ALL BLOCKS EXCEPT 2032, 2035, 2043, 2100, 2102,

2103, 3037, 3038, 3039, 3043, 3050 AND 3051 OF TRACT 080700
AND SNYDERTOWN; PART OF PERRY COUNTY CONSISTING OF THE
TOWNSHIPS OF CARROLL, PENN, RYE, SPRING AND WHEATFIELD AND
THE BOROUGHES OF DUNCANNON AND MARYSVILLE AND ALL OF WYOMING
COUNTY.

(12) THE TWELFTH DISTRICT IS COMPOSED OF PART OF
ALLEGHENY COUNTY CONSISTING OF THE TOWNSHIPS OF ALEPPO, FAWN,
FRAZER, HAMPTON, HARRISON WARDS 01 (DIVISIONS 02 AND 03), 03,
04 AND 05 (DIVISION 02), INDIANA, KILBUCK, MARSHALL,
MCCANDLESS, O'HARA, OHIO, PINE, RESERVE, RICHLAND, ROSS,
SHALER AND WEST DEER AND THE BOROUGHES OF ASPINWALL, BELL
ACRES, BRADFORD WOODS, FOX CHAPEL, FRANKLIN PARK, GLEN
OSBORNE, HAYSVILLE, MONROEVILLE WARDS 03 (DIVISIONS 01 AND
04) AND 04 (DIVISION 03), PLUM, SEWICKLEY, SEWICKLEY HEIGHTS,
SEWICKLEY HILLS AND WEST VIEW; ALL OF BEAVER COUNTY; PART OF
CAMBRIA COUNTY CONSISTING OF THE CITY OF JOHNSTOWN AND THE
TOWNSHIPS OF ADAMS, BARR DISTRICTS NORTH AND SOUTH ALL BLOCKS
EXCEPT 3001 AND 3002 OF TRACT 011800, BLACKLICK, CAMBRIA,
CONEMAUGH, CROYLE, EAST CARROLL DISTRICT SOUTH, EAST TAYLOR,
JACKSON, LOWER YODER, MIDDLE TAYLOR, NORTHERN CAMBRIA WARD 03
ONLY BLOCK 3026 OF TRACT 011800, PORTAGE, RICHLAND,
STONYCREEK, SUMMERHILL, UPPER YODER, WASHINGTON AND WEST
TAYLOR AND THE BOROUGHES OF BROWNSTOWN, CARROLLTOWN,
CASSANDRA, DAISYTOWN, DALE, EAST CONEMAUGH, EBENSBURG,
EHRENFELD, FERNDAL, FRANKLIN, GEISTOWN, LILLY, LORAIN, NANTY
GLO, PORTAGE, SCALP LEVEL, SOUTH FORK, SOUTHMONT, SUMMERHILL,
VINTONDALE, WESTMONT AND WILMORE; PART OF LAWRENCE COUNTY
CONSISTING OF THE TOWNSHIPS OF LITTLE BEAVER, PERRY AND WAYNE
AND THE BOROUGHES OF ELLPORT, ELLWOOD CITY (LAWRENCE COUNTY
PORTION), ENON VALLEY, NEW BEAVER AND WAMPUM; PART OF

1 SOMERSET COUNTY CONSISTING OF THE TOWNSHIPS OF BLACK,
2 CONEMAUGH, JEFFERSON, JENNER, LINCOLN, MIDDLECREEK, MILFORD,
3 OGLE, PAINT, QUEMAHONING, SHADE, SOMERSET AND UPPER
4 TURKEYFOOT AND THE BOROUGHES OF BENSON, BOSWELL, CASSELMAN,
5 CENTRAL CITY, HOOVERSVILLE, JENNERSTOWN, NEW CENTERVILLE,
6 PAINT, ROCKWOOD, SEVEN SPRINGS (SOMERSET COUNTY PORTION),
7 SOMERSET, STOYSTOWN AND WINDBER AND PART OF WESTMORELAND
8 COUNTY CONSISTING OF THE CITY OF LOWER BURRELL AND THE
9 TOWNSHIPS OF ALLEGHENY, BELL, DERRY, FAIRFIELD, LOYALHANNA,
10 SALEM, ST. CLAIR, UPPER BURRELL AND WASHINGTON AND THE
11 BOROUGHES OF AVONMORE, BOLIVAR, DELMONT, DERRY, EAST
12 VANDERGRIFT, EXPORT, HYDE PARK, MURRYSVILLE, NEW ALEXANDRIA,
13 NEW FLORENCE, OKLAHOMA, SEWARD, VANDERGRIFT AND WEST
14 LEECHBURG.

15 (13) THE THIRTEENTH DISTRICT IS COMPOSED OF PART OF
16 MONTGOMERY COUNTY CONSISTING OF THE TOWNSHIPS OF ABINGTON,
17 CHELTENHAM, EAST NORRITON DISTRICTS 01 (DIVISION 02) AND 02,
18 HATFIELD DISTRICT 05 (DIVISION 02 ONLY BLOCK 3006 OF TRACT
19 200704), HORSHAM DISTRICTS 01, 02 (DIVISIONS 01 AND 02 ONLY
20 BLOCKS 2006 AND 2027 OF TRACT 200506), 03 (DIVISIONS 01, 02
21 AND 04) AND 04 (DIVISION 04), LOWER GWYNEDD DISTRICTS 01
22 (DIVISIONS 01 AND 04) AND 02 (DIVISION 02), LOWER MERION WARD
23 02 (DIVISION 02 ONLY BLOCKS 1000, 1001, 1002 AND 1021 OF
24 TRACT 204800), LOWER MORELAND, MONTGOMERY, PLYMOUTH DISTRICTS
25 01 (DIVISION 02), 02 (DIVISIONS 03B AND 03C), 03 (DIVISIONS
26 02 AND 03) AND 04, SPRINGFIELD DISTRICTS 01, 02, 04, 05 AND
27 07 (DIVISION 01), UPPER DUBLIN DISTRICTS 01, 02 (DIVISIONS 02
28 AND 03), 03, 04 (DIVISIONS 02 AND 03), 05 (DIVISIONS 01, 02
29 AND 03), 06 (DIVISIONS 01, 03A AND 03B) AND 07 (DIVISION 03),
30 UPPER GWYNEDD DISTRICT 03, UPPER MERION DISTRICTS BELMONT

(DIVISIONS 01 AND 03), CANDLEBROOK, GULPH (DIVISION 01), KING, SWEDELAND AND SWEDESBURG, UPPER MORELAND, WHITEMARSH DISTRICTS MIDDLE (DIVISIONS 01, 02, 03 AND 04) AND WEST AND WHITPAIN DISTRICTS 04, 09 AND 10 AND THE BOROUGHS OF AMBLER, BRIDGEPORT, BRYN ATHYN, CONSHOHOCKEN, HATBORO, JENKINTOWN, LANSDALE, NORRISTOWN, NORTH WALES, ROCKLEDGE AND WEST CONSHOHOCKEN AND PART OF PHILADELPHIA COUNTY CONSISTING OF THE CITY OF PHILADELPHIA WARDS 23, 35, 42, 53, 54 (DIVISIONS 01, 02, 04, 05, 06, 07, 08, 09, 10, 11, 12, 13, 17, 18 AND 22), 55 (DIVISION 24), 56, 57 (DIVISIONS 01, 02, 03, 04, 05, 06, 07, 08, 09, 10, 11, 12, 13, 14, 15, 16, 17, 19, 20, 21, 22, 23, 24, 25, 26, 27 AND 28), 58, 61 (DIVISIONS 03, 04, 05, 08, 09, 10, 11, 12, 13, 14, 15, 16, 18, 19, 20, 25, 26, 27 AND 28), 62 (DIVISIONS 10 AND 20), 63, 64 (DIVISIONS 01, 02, 03, 04, 05, 06, 07, 08, 09, 10, 11, 13, 14, 15, 16, 17 AND 18) AND 66.

(14) THE FOURTEENTH DISTRICT IS COMPOSED OF PART OF ALLEGHENY COUNTY CONSISTING OF THE CITIES OF CLAIRTON, DUQUESNE, MCKEESPORT AND PITTSBURGH AND THE TOWNSHIPS OF BALDWIN, EAST DEER, HARMAR, HARRISON WARDS 01 (DIVISION 01), 02 AND 05 (DIVISION 01), KENNEDY, NEVILLE, NORTH VERSAILLES, PENN HILLS, ROBINSON DISTRICTS 03 AND 05, SPRINGDALE, STOWE AND WILKINS AND THE BOROUGHS OF AVALON, BALDWIN, BELLEVUE, BEN AVON, BEN AVON HEIGHTS, BLAWNOX, BRACKENRIDGE, BRADDOCK, BRADDOCK HILLS, BRENTWOOD, CHALFANT, CHESWICK, CHURCHILL, CORAOPOLIS, CRAFTON, DORMONT, DRAVOSBURG, EAST MCKEESPORT, EAST PITTSBURGH, EDGEWOOD, EMSWORTH, ETNA, FOREST HILLS, GLASSPORT, GLENFIELD, GREEN TREE, HOMESTEAD, INGRAM, LIBERTY, LINCOLN, MCKEES ROCKS, MILLVALE, MONROEVILLE WARDS 01, 02 (DIVISION 02), 03 (DIVISION 03), 05 (DIVISIONS 01, 02 AND

04), 06 AND 07, MOUNT OLIVER, MUNHALL, NORTH BRADDOCK,
OAKMONT, PITCAIRN, PORT VUE, RANKIN, SHARPSBURG, SPRINGDALE,
SWISSVALE, TARENTUM, TRAFFORD (ALLEGHENY COUNTY PORTION),
TURTLE CREEK, VERONA, VERSAILLES, WALL, WEST HOMESTEAD, WEST
MIFFLIN, WHITAKER, WHITE OAK, WHITEHALL DISTRICT 01 ONLY
BLOCKS 2006, 2008 AND 2009 OF TRACT 477200, WILKINSBURG AND
WILMERDING AND PART OF WESTMORELAND COUNTY CONSISTING OF THE
CITIES OF ARNOLD AND NEW KENSINGTON.

(15) THE FIFTEENTH DISTRICT IS COMPOSED OF PART OF BERKS
COUNTY CONSISTING OF THE TOWNSHIPS OF ALBANY, BETHEL, CENTRE,
GREENWICH, HEREFORD DISTRICT 01, JEFFERSON, LONGSWAMP,
MAXATAWNY, PERRY, TILDEN, TULPEHOCKEN, UPPER BERN, UPPER
TULPEHOCKEN AND WINDSOR AND THE BOROUGHS OF CENTERPORT,
HAMBURG, KUTZTOWN, LENHARTSVILLE, LYONS, SHOEMAKERSVILLE,
STRAUSSTOWN AND TOPTON; PART OF DAUPHIN COUNTY CONSISTING OF
THE TOWNSHIPS OF CONEWAGO, DERRY, EAST HANOVER, LONDONDERRY,
SOUTH HANOVER AND WEST HANOVER DISTRICTS 02, 03 AND 04 AND
THE BOROUGHS OF HUMMELSTOWN, MIDDLETOWN AND ROYALTON; PART OF
LEBANON COUNTY CONSISTING OF THE CITY OF LEBANON WARDS 03 AND
06 AND THE TOWNSHIPS OF ANNVILLE, BETHEL, EAST HANOVER, NORTH
ANNVILLE, NORTH CORNWALL, NORTH LEBANON DISTRICTS EAST ALL
BLOCKS EXCEPT 2039 OF TRACT 002702, MIDDLE AND WEST, NORTH
LONDONDERRY, SOUTH ANNVILLE, SOUTH LONDONDERRY, SWATARA,
UNION AND WEST LEBANON AND THE BOROUGHS OF CLEONA, JONESTOWN,
MOUNT GRETNAL AND PALMYRA; ALL OF LEHIGH COUNTY AND PART OF
NORTHAMPTON COUNTY CONSISTING OF THE CITY OF BETHLEHEM
(NORTHAMPTON COUNTY PORTION) WARDS 01, 02, 03, 04, 05, 06,
07, 08, 09, 14, 15, 16 AND 17 BLOCKS 1026, 1123, 2018 AND
2055 OF TRACT 011300 AND THE TOWNSHIPS OF ALLEN, BUSHKILL,
EAST ALLEN, HANOVER, LEHIGH, LOWER NAZARETH, LOWER SAUCON,

1 MOORE, PLAINFIELD DISTRICTS BELFAST, KESSLERSVILLE AND
2 PLAINFIELD CHURCH, UPPER NAZARETH DISTRICT WEST AND WILLIAMS
3 AND THE BOROUGHS OF BATH, CHAPMAN, HELLERTOWN, NORTH
4 CATASAUQUA, NORTHAMPTON AND WALNUTPORT.

5 (16) THE SIXTEENTH DISTRICT IS COMPOSED OF PART OF BERKS
6 COUNTY CONSISTING OF THE CITY OF READING AND THE TOWNSHIPS OF
7 CUMRU DISTRICT 01 ONLY BLOCKS 1000, 1001, 1003, 1004, 1005,
8 1006 AND 1007 OF TRACT 002600 AND BLOCKS 1018 AND 1139 OF
9 TRACT 002900, LOWER ALSACE DISTRICT 01, MUHLENBERG DISTRICTS
10 01 AND 04 AND SPRING DISTRICTS 02, 03, 04, 09, 10 AND 12 AND
11 THE BOROUGHS OF ADAMSTOWN (BERKS COUNTY PORTION), LAURELDALE
12 DISTRICTS 01 ONLY BLOCKS 4034, 4039 AND 4045 OF TRACT 012800
13 AND 02, MOUNT PENN, SINKING SPRING, WEST READING AND
14 WYOMISSING DISTRICT 03; PART OF CHESTER COUNTY CONSISTING OF
15 THE CITY OF COATESVILLE AND THE TOWNSHIPS OF CALN DISTRICT
16 02, EAST FALLOWFIELD, EAST MARLBOROUGH, EAST NOTTINGHAM, ELK,
17 FRANKLIN, KENNETT PRECINCT 02 ONLY BLOCKS 1003, 1004, 1005
18 AND 1007 OF TRACT 303301 AND 03, LONDON GROVE, LOWER OXFORD,
19 NEW LONDON, PENNSBURY DISTRICT NORTH (DIVISION 01), SADSBUY
20 DISTRICT SOUTH, VALLEY, WEST MARLBOROUGH AND WEST NOTTINGHAM
21 AND THE BOROUGHS OF AVONDALE, KENNETT SQUARE, MODENA, OXFORD,
22 PARKESBURG, SOUTH COATESVILLE AND WEST GROVE AND PART OF
23 LANCASTER COUNTY CONSISTING OF THE CITY OF LANCASTER AND THE
24 TOWNSHIPS OF BRECKNOCK, CAERNARVON, CLAY, CONESTOGA, CONOY,
25 DRUMORE, EARL, EAST COCALICO, EAST DONEGAL, EAST DRUMORE,
26 EAST EARL, EAST HEMPFIELD, EAST LAMPETER, EDEN, ELIZABETH,
27 EPHRATA, FULTON, LANCASTER, LITTLE BRITAIN, MANHEIM, MANOR,
28 MARTIC, MOUNT JOY, PENN, PEQUEA, PROVIDENCE, RAPHO,
29 STRASBURG, UPPER LEACOCK, WARWICK, WEST COCALICO, WEST
30 DONEGAL, WEST EARL, WEST HEMPFIELD AND WEST LAMPETER AND THE

1 BOROUGHS OF ADAMSTOWN (LANCASTER COUNTY PORTION), AKRON,
2 COLUMBIA, DENVER, EAST PETERSBURG, ELIZABETHTOWN, EPHRATA,
3 LITITZ, MANHEIM, MARIETTA, MILLERSVILLE, MOUNT JOY,
4 MOUNTVILLE, NEW HOLLAND, QUARRYVILLE, STRASBURG AND TERRE
5 HILL.

6 (17) THE SEVENTEENTH DISTRICT IS COMPOSED OF PART OF
7 CARBON COUNTY CONSISTING OF THE TOWNSHIPS OF EAST PENN,
8 FRANKLIN, LOWER TOWAMENSING, MAHONING AND TOWAMENSING AND THE
9 BOROUGHS OF BOWMANSTOWN, JIM THORPE, LANSFORD, LEHIGHTON,
10 NESQUEHONING, PALMERTON, PARRYVILLE, SUMMIT HILL AND
11 WEISSPORT; PART OF LACKAWANNA COUNTY CONSISTING OF THE CITIES
12 OF CARBONDALE AND SCRANTON AND THE TOWNSHIPS OF CARBONDALE
13 DISTRICT NORTHWEST, SPRING BROOK AND THORNHURST AND THE
14 BOROUGHS OF ARCHBALD WARDS 01 AND 04, BLAKELY, DICKSON CITY,
15 DUNMORE, JERMYN, JESSUP, MAYFIELD, MOOSIC, OLD FORGE,
16 OLYPHANT WARDS 01, 02 AND 03 (DIVISIONS 01 AND 02 ONLY BLOCK
17 1025 OF TRACT 111400), TAYLOR AND THROOP WARDS 01, 02 AND 03;
18 PART OF LUZERNE COUNTY CONSISTING OF THE CITIES OF PITTSTON
19 AND WILKES-BARRE AND THE TOWNSHIPS OF JENKINS, PITTSTON,
20 PLAINS AND WILKES-BARRE AND THE BOROUGHS OF AVOCA, DUPONT,
21 DURYEA, EXETER, HUGHESTOWN, LAFLIN, WEST PITTSTON, WEST
22 WYOMING, WYOMING AND YATESVILLE; PART OF MONROE COUNTY
23 CONSISTING OF THE TOWNSHIPS OF CHESTNUTHILL, COOLBAUGH,
24 ELDRED, HAMILTON, MIDDLE SMITHFIELD, POLK, ROSS, SMITHFIELD,
25 STROUD DISTRICTS 01, 05, 06 AND 07, TOBYHANNA AND TUNKHANNOCK
26 AND THE BOROUGH OF DELAWARE WATER GAP; PART OF NORTHAMPTON
27 COUNTY CONSISTING OF THE CITIES OF BETHLEHEM (NORTHAMPTON
28 COUNTY PORTION) WARD 17 ALL EXCEPT BLOCKS 1026, 1123, 2018
29 AND 2055 OF TRACT 011300 AND EASTON AND THE TOWNSHIPS OF
30 BETHLEHEM, FORKS, LOWER MOUNT BETHEL, PALMER, PLAINFIELD

DISTRICT DELABOLE, UPPER MOUNT BETHEL, UPPER NAZARETH
DISTRICT EAST AND WASHINGTON AND THE BOROUGHS OF BANGOR, EAST
BANGOR, FREEMANSBURG, GLENDON, NAZARETH, PEN ARGYL, PORTLAND,
ROSETO, STOCKERTOWN, TATAMY, WEST EASTON, WILSON AND WIND GAP
AND ALL OF SCHUYLKILL COUNTY.

(18) THE EIGHTEENTH DISTRICT IS COMPOSED OF PART OF
ALLEGHENY COUNTY CONSISTING OF THE TOWNSHIPS OF COLLIER,
CRESCENT, ELIZABETH, FINDLAY, FORWARD, LEET, MOON, MOUNT
LEBANON, NORTH FAYETTE, ROBINSON DISTRICTS 01, 02, 04, 06,
07, 08 AND 09, SCOTT, SOUTH FAYETTE, SOUTH PARK, SOUTH
VERSAILLES AND UPPER ST. CLAIR AND THE BOROUGHS OF BETHEL
PARK, BRIDGEVILLE, CARNEGIE, CASTLE SHANNON, EDGEWORTH,
ELIZABETH, HEIDELBERG, JEFFERSON HILLS, LEETSDALE, MCDONALD
(ALLEGHENY COUNTY PORTION), MONROEVILLE WARDS 02 (DIVISIONS
01 AND 03), 03 (DIVISION 02), 04 (DIVISIONS 01 AND 02) AND 05
(DIVISION 03), OAKDALE, PENNSBURY VILLAGE, PLEASANT HILLS,
ROSSLYN FARMS, THORNBURG, WEST ELIZABETH, AND WHITEHALL
DISTRICTS 01 ALL BLOCKS EXCEPT 2006, 2008 AND 2009 OF TRACT
477200, 02, 03, 04, 05, 06, 07, 08, 09, 10, 11, 12, 13, 14,
15 AND 16; PART OF GREENE COUNTY CONSISTING OF THE TOWNSHIPS
OF ALEPPO, CENTER, FRANKLIN, FREEPORT, GILMORE, GRAY,
JACKSON, MORGAN DISTRICT LIPPENCOTT, MORRIS, PERRY, RICHHILL,
SPRINGHILL, WASHINGTON, WAYNE AND WHITELEY AND THE BOROUGH OF
WAYNESBURG; PART OF WASHINGTON COUNTY CONSISTING OF THE CITY
OF WASHINGTON AND THE TOWNSHIPS OF AMWELL, BLAINE, BUFFALO,
CANTON, CECIL, CHARTIERS, CROSS CREEK, DONEGAL, EAST FINLEY,
FALLOWFIELD DISTRICT 02 ONLY BLOCK 1030 OF TRACT 781700,
HANOVER, HOPEWELL, INDEPENDENCE, JEFFERSON, MORRIS, MOUNT
PLEASANT, NORTH BETHLEHEM, NORTH FRANKLIN, NORTH STRABANE,
NOTTINGHAM, PETERS, ROBINSON, SMITH, SOMERSET, SOUTH

1 FRANKLIN, SOUTH STRABANE, UNION, WEST BETHLEHEM, WEST FINLEY
2 AND WEST PIKE RUN AND THE BOROUGHS OF BEALLSVILLE,
3 BURGETTSTOWN, CANONSBURG, CLAYSVILLE, COKEBURG, DEEMSTON,
4 EAST WASHINGTON, ELLSWORTH, FINLEYVILLE, GREEN HILLS,
5 HOUSTON, MARIANNA, MCDONALD (WASHINGTON COUNTY PORTION),
6 MIDWAY AND WEST MIDDLETOWN AND PART OF WESTMORELAND COUNTY
7 CONSISTING OF THE CITIES OF GREENSBURG, JEANNETTE AND LATROBE
8 AND THE TOWNSHIPS OF COOK, DONEGAL, EAST HUNTINGDON,
9 HEMPFIELD, LIGONIER, MOUNT PLEASANT, NORTH HUNTINGDON, PENN,
10 ROSTRAVER, SEWICKLEY, SOUTH HUNTINGDON AND UNITY AND THE
11 BOROUGHS OF ADAMSBURG, ARONA, DONEGAL, HUNKER, IRWIN, LAUREL
12 MOUNTAIN, LIGONIER, MADISON, MANOR, MOUNT PLEASANT, NEW
13 STANTON, NORTH IRWIN, PENN, SCOTTDAL, SMITHTON, SOUTH
14 GREENSBURG, SOUTHWEST GREENSBURG, SUTERSVILLE, TRAFFORD
15 (WESTMORELAND COUNTY PORTION), WEST NEWTON, YOUNGSTOWN AND
16 YOUNGWOOD.

17 Section 302. Current officeholders and vacancies.

18 (a) Current officeholders.--The members of Congress now in
19 office shall continue in the office until the expiration of
20 their respective terms.

21 (b) Vacancies.--Vacancies now existing or happening after
22 the passage of this chapter and before the commencement of the
23 terms of the members elected at the election of 2012 shall be
24 filled for the unexpired terms from the districts established
25 under section 301.

26 Section 303. Missed political subdivision.

27 In the event any political subdivision or part thereof should
28 be omitted in the description of the congressional districts,
29 the political subdivision or part thereof shall be included as a
30 part of the congressional district which completely surrounds

1 it. Should any omitted political subdivision or part thereof be
2 not completely surrounded by one congressional district, it
3 shall become a part of that congressional district to which it
4 is contiguous, or if there are two or more such contiguous
5 districts, it shall become a part of that congressional district
6 contiguous thereto which has the least population.

7 Section 304. Duty to publish notice of redistricting.

8 The secretary shall publish notice of the congressional
9 districts as established at least once in at least one newspaper
10 of general circulation in each county in which such newspapers
11 are published. The notice shall contain legal descriptions for
12 all congressional districts in the county in which the
13 publication is made. The notice shall also state the population
14 of the districts having the smallest and largest populations and
15 the percentage variation of such districts from the average
16 population for congressional districts.

17 CHAPTER 15

18 MISCELLANEOUS PROVISIONS

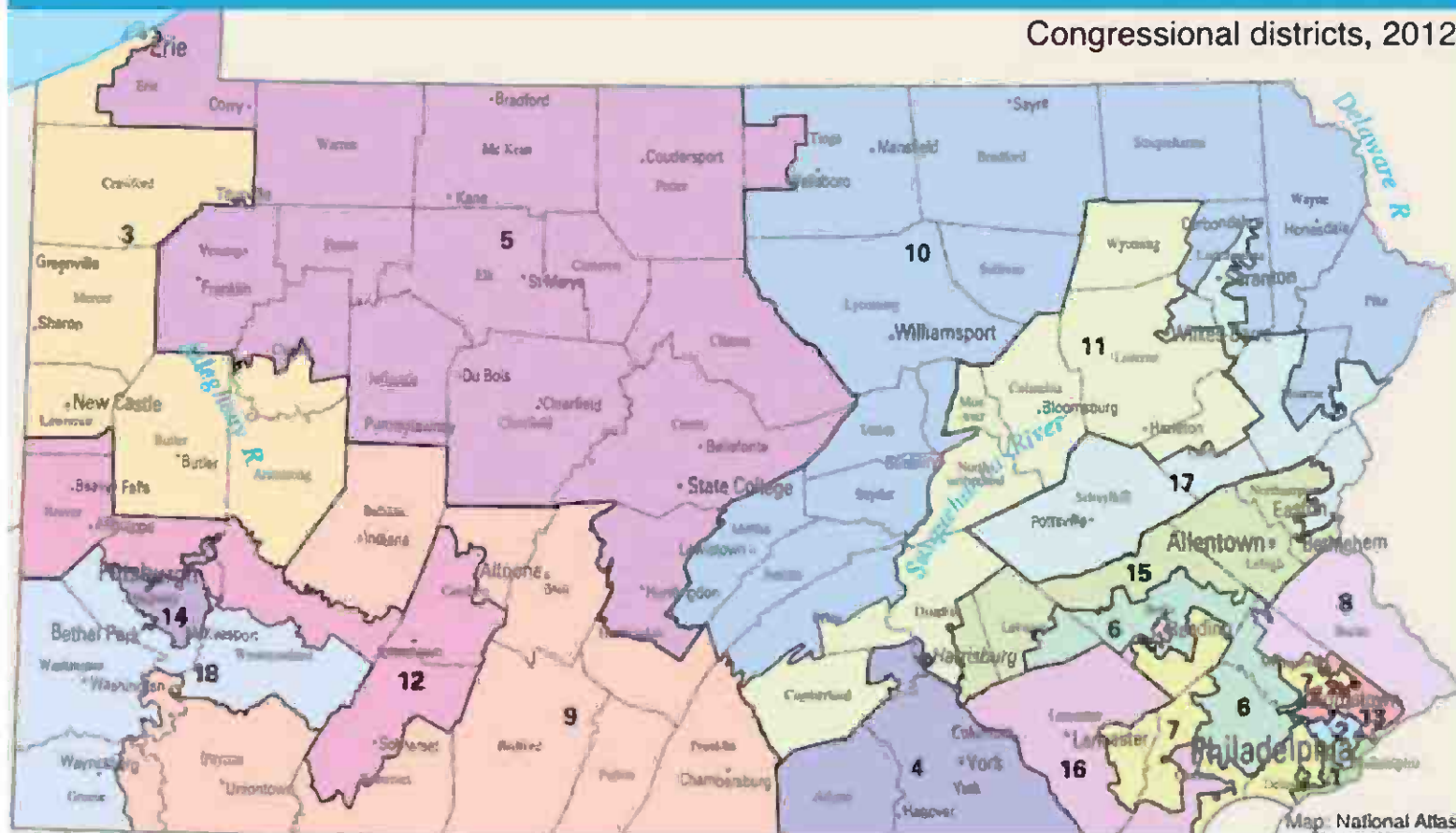
19 Section 1510. Effective date.

20 This act shall take effect immediately.

Joint Exhibit 5

PENNSYLVANIA

Congressional districts, 2012

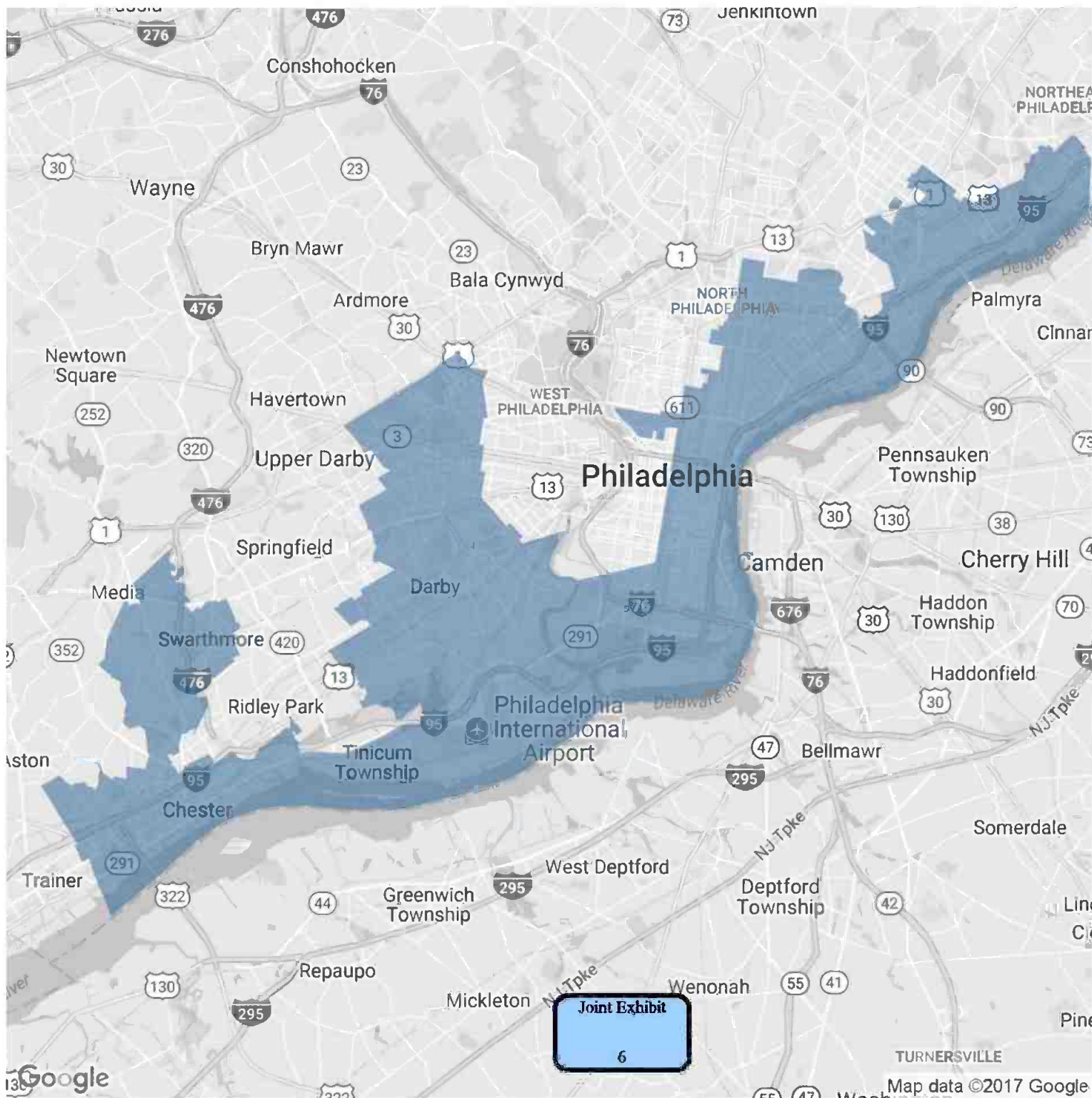


Joint Exhibit

10

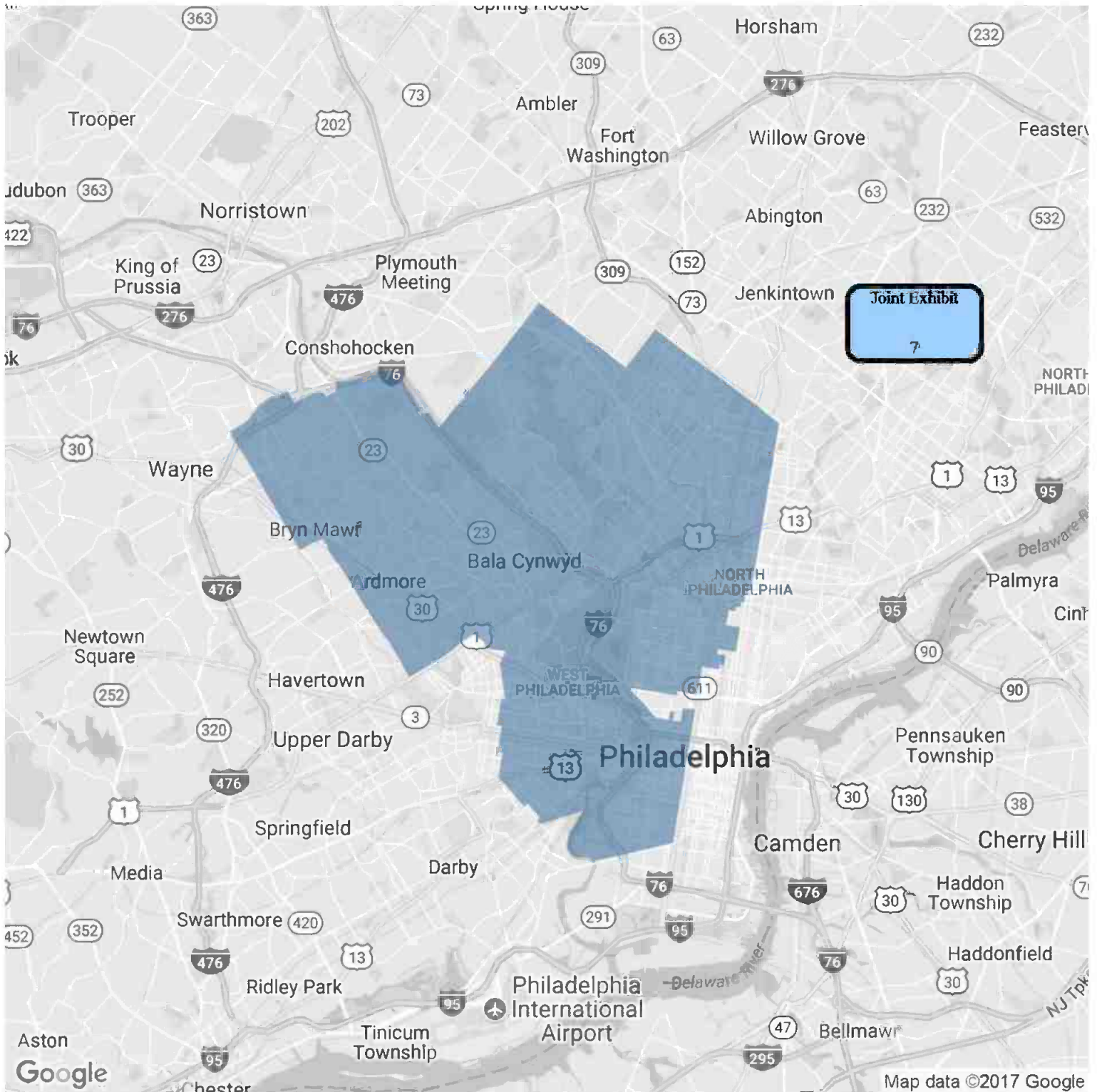
Joint Exhibit 6

1st Congressional District



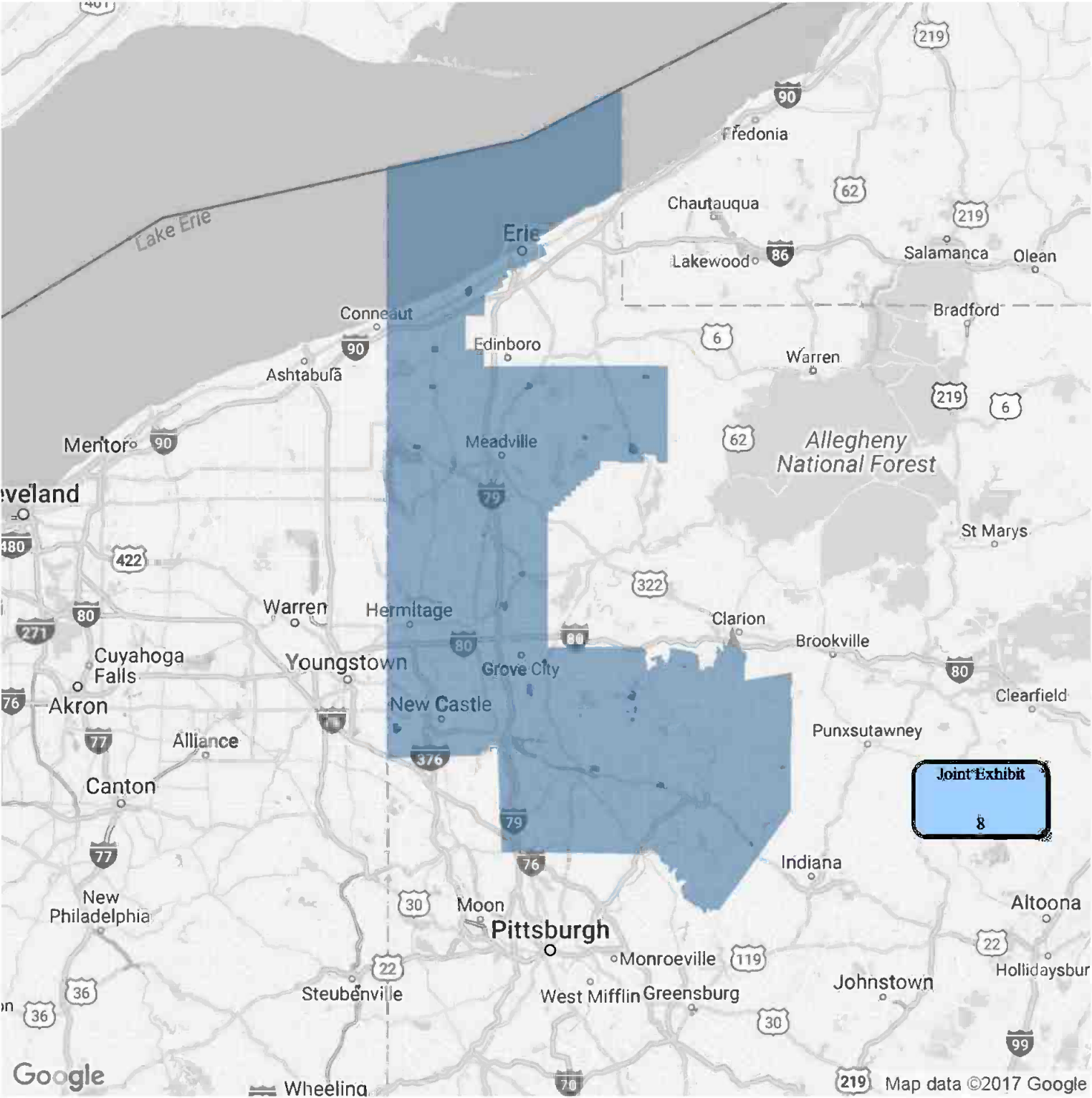
Joint Exhibit 7

2nd Congressional District



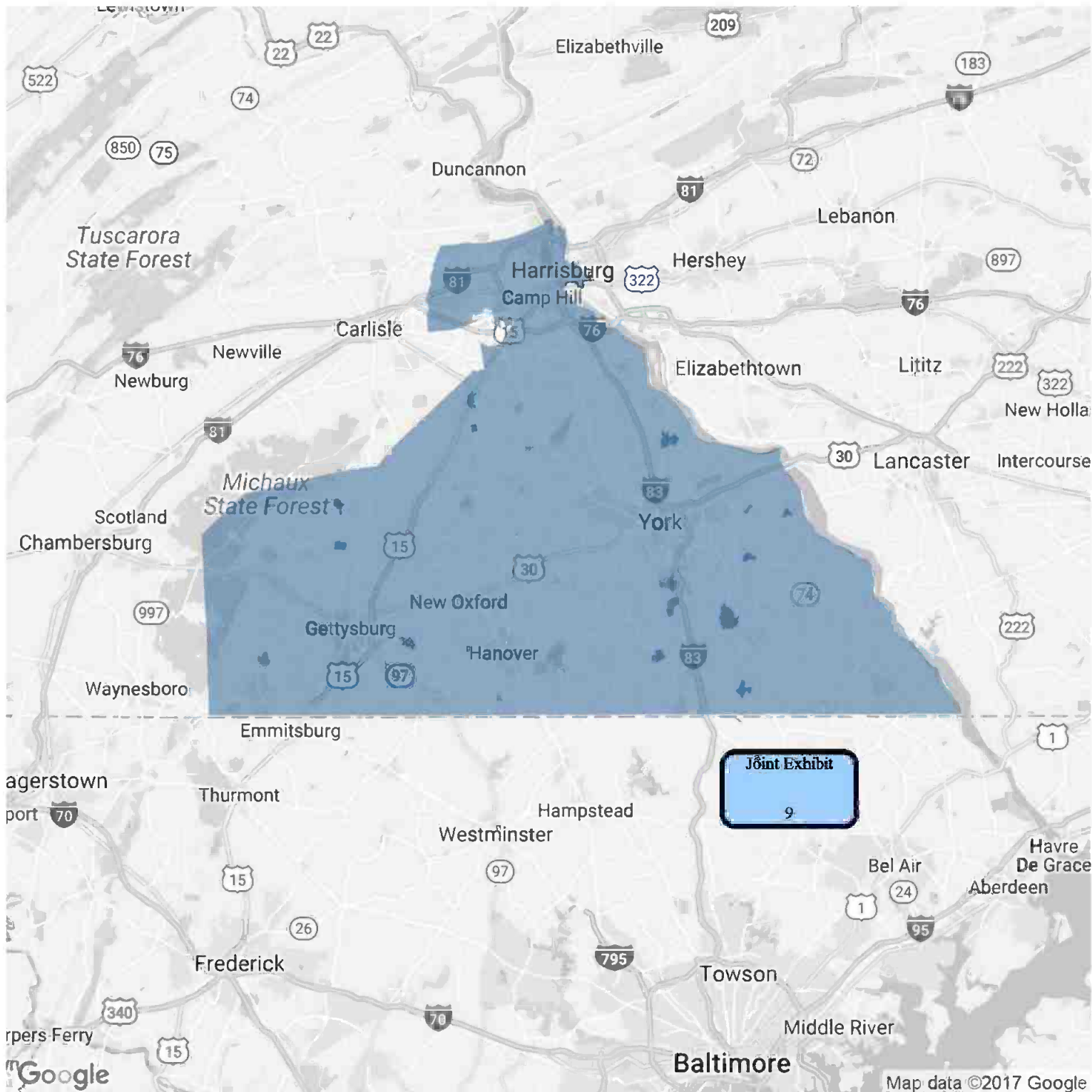
Joint Exhibit 8

3rd Congressional District



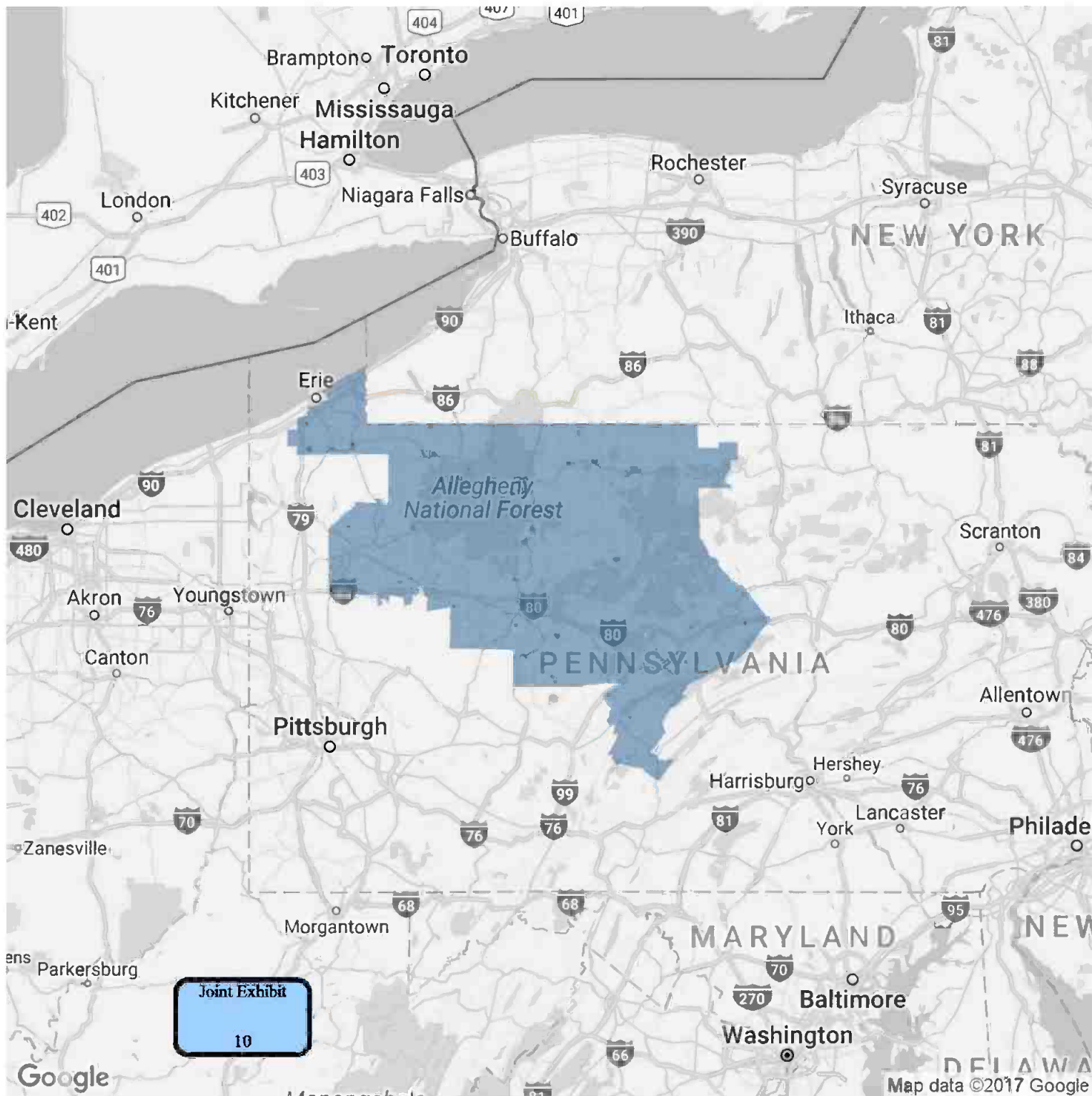
Joint Exhibit 9

4th Congressional District



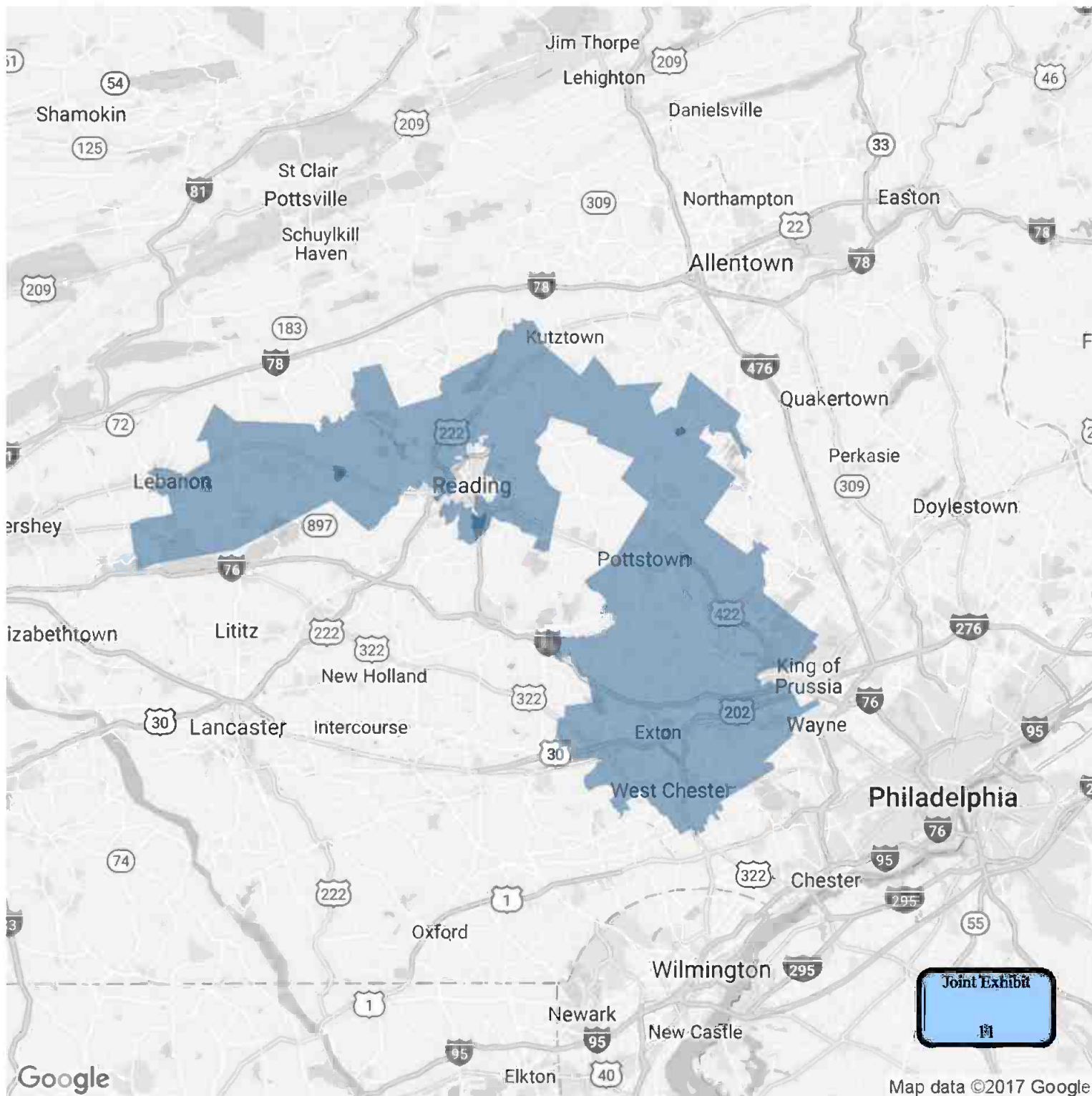
Joint Exhibit 10

5th Congressional District



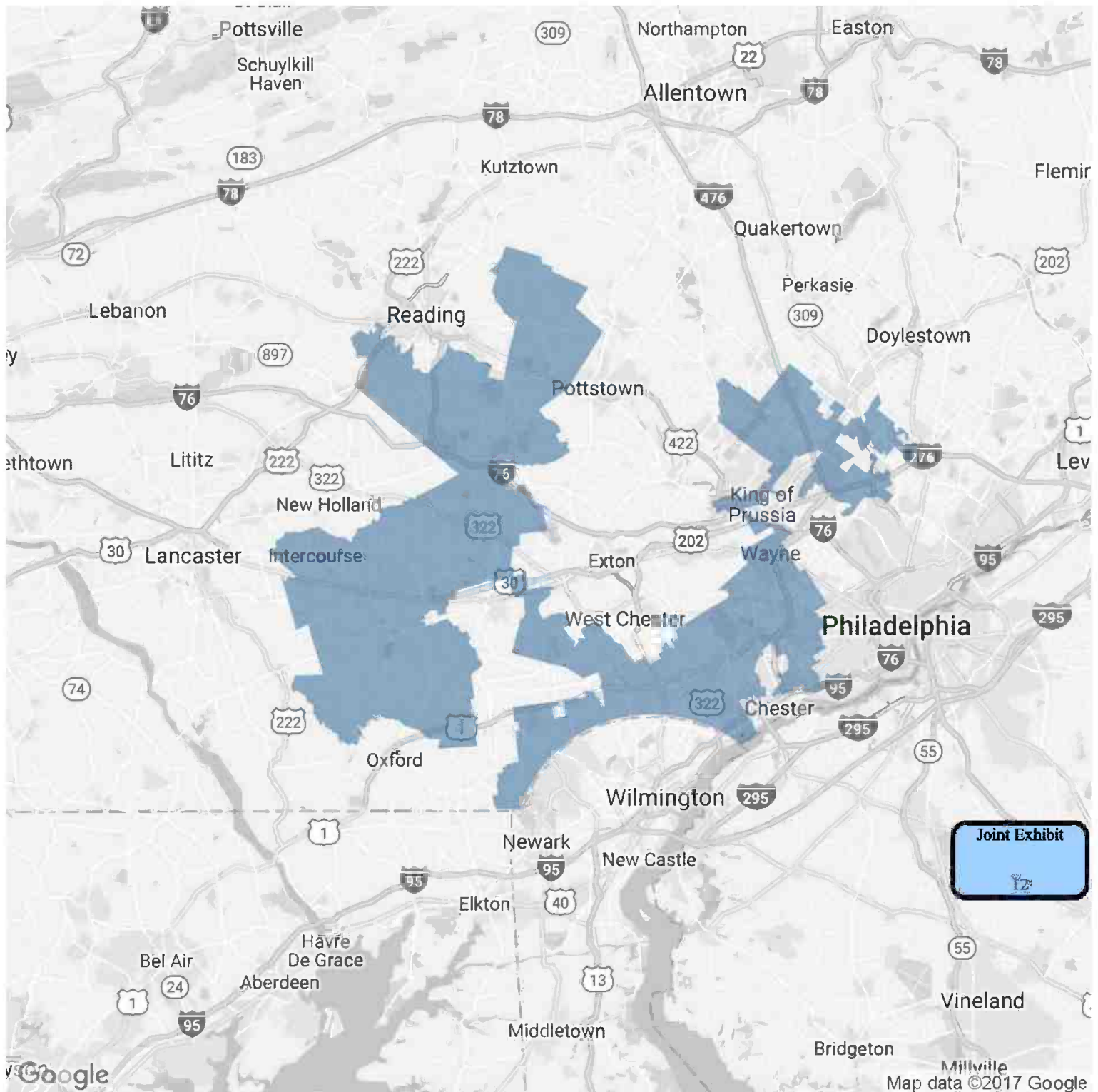
Joint Exhibit 11

6th Congressional District



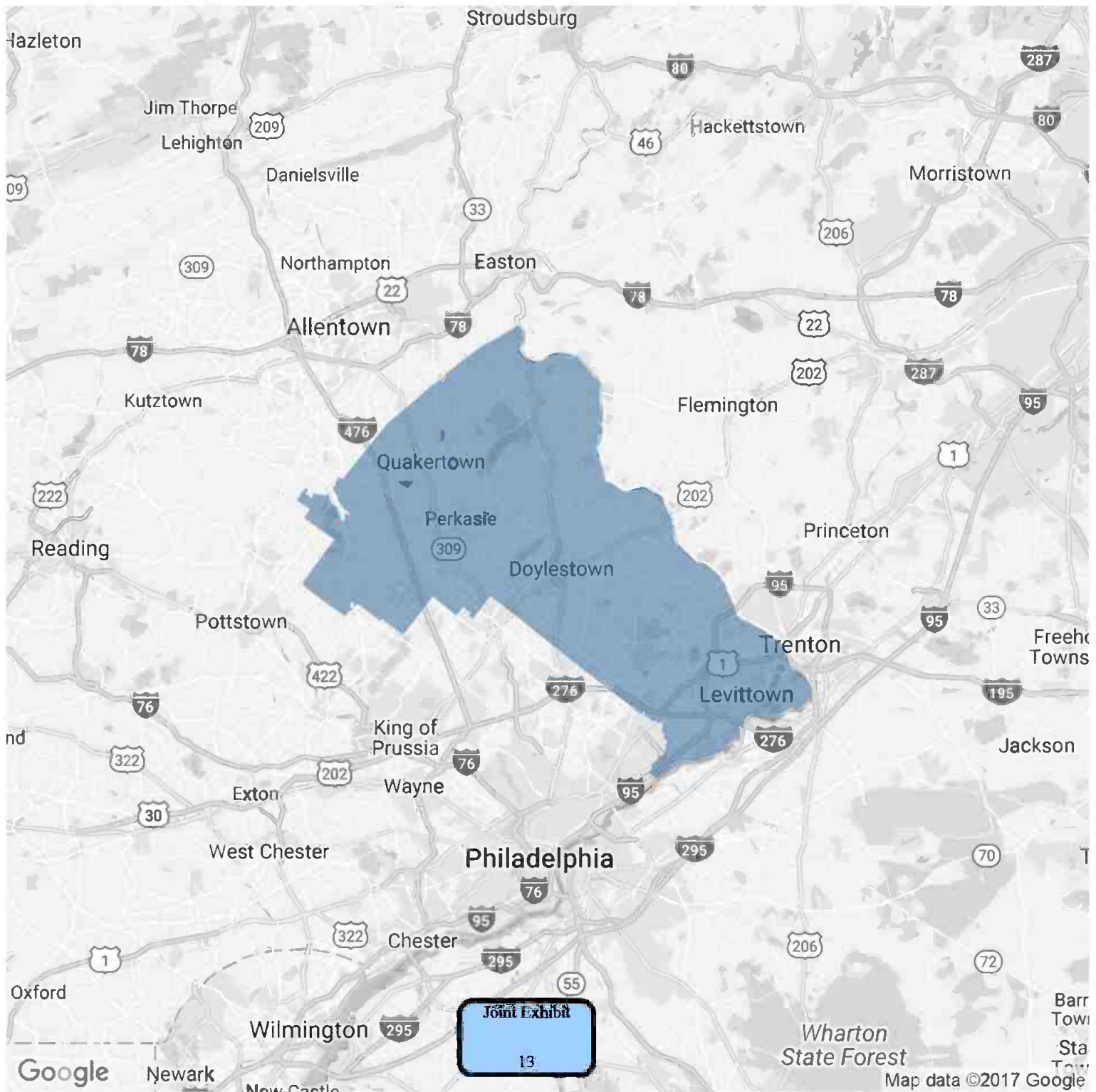
Joint Exhibit 12

7th Congressional District



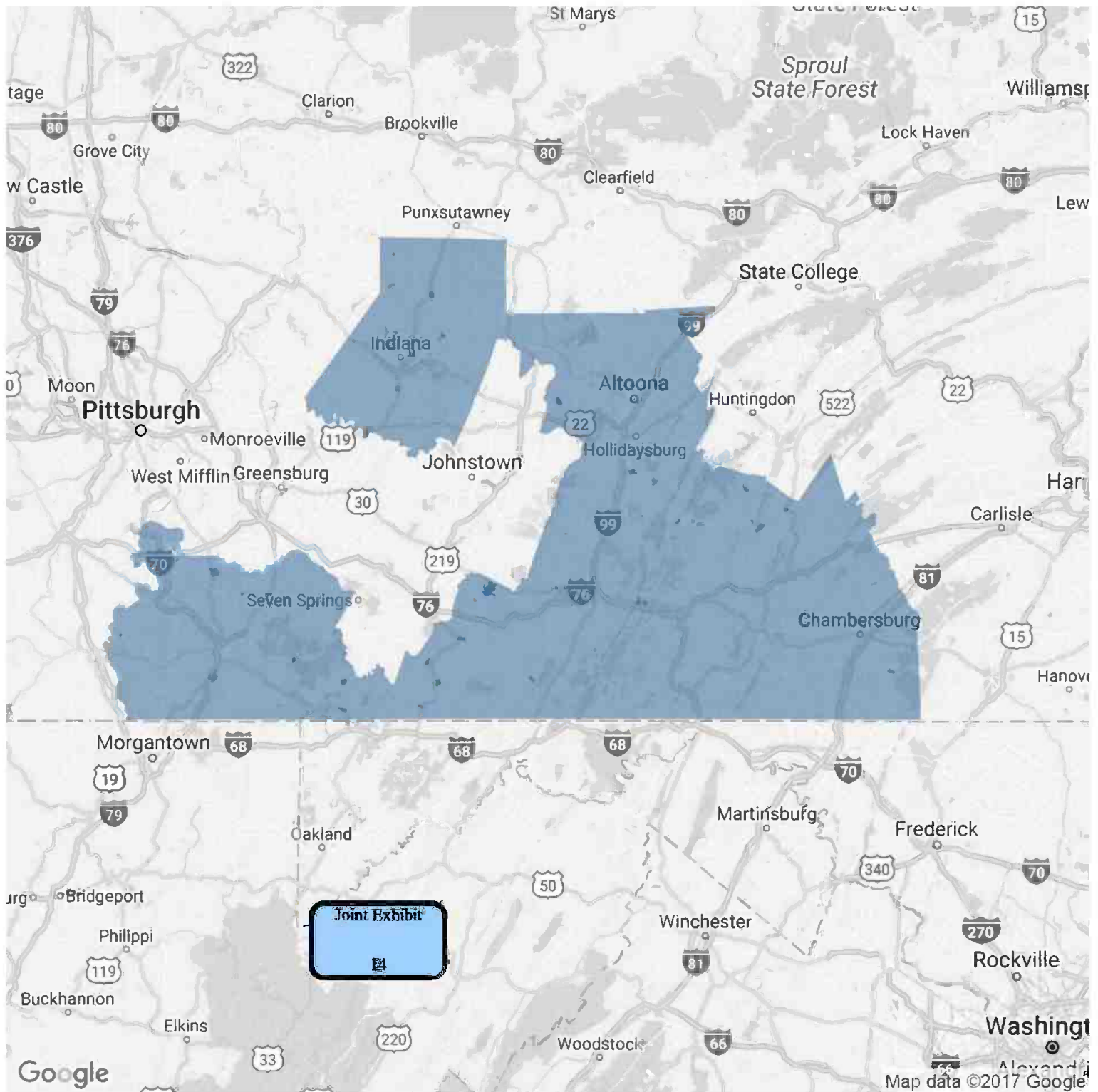
Joint Exhibit 13

8th Congressional District



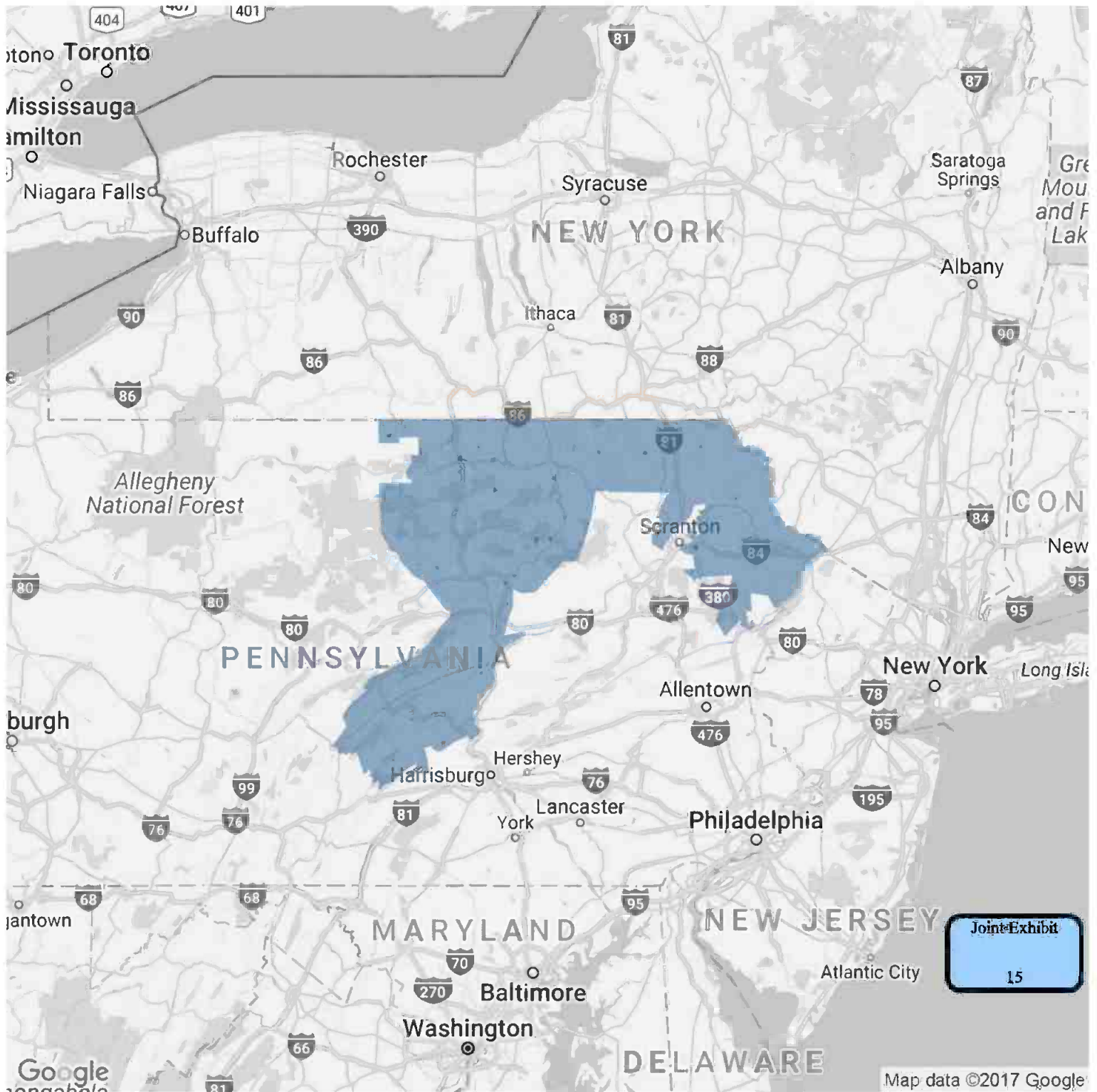
Joint Exhibit 14

9th Congressional District



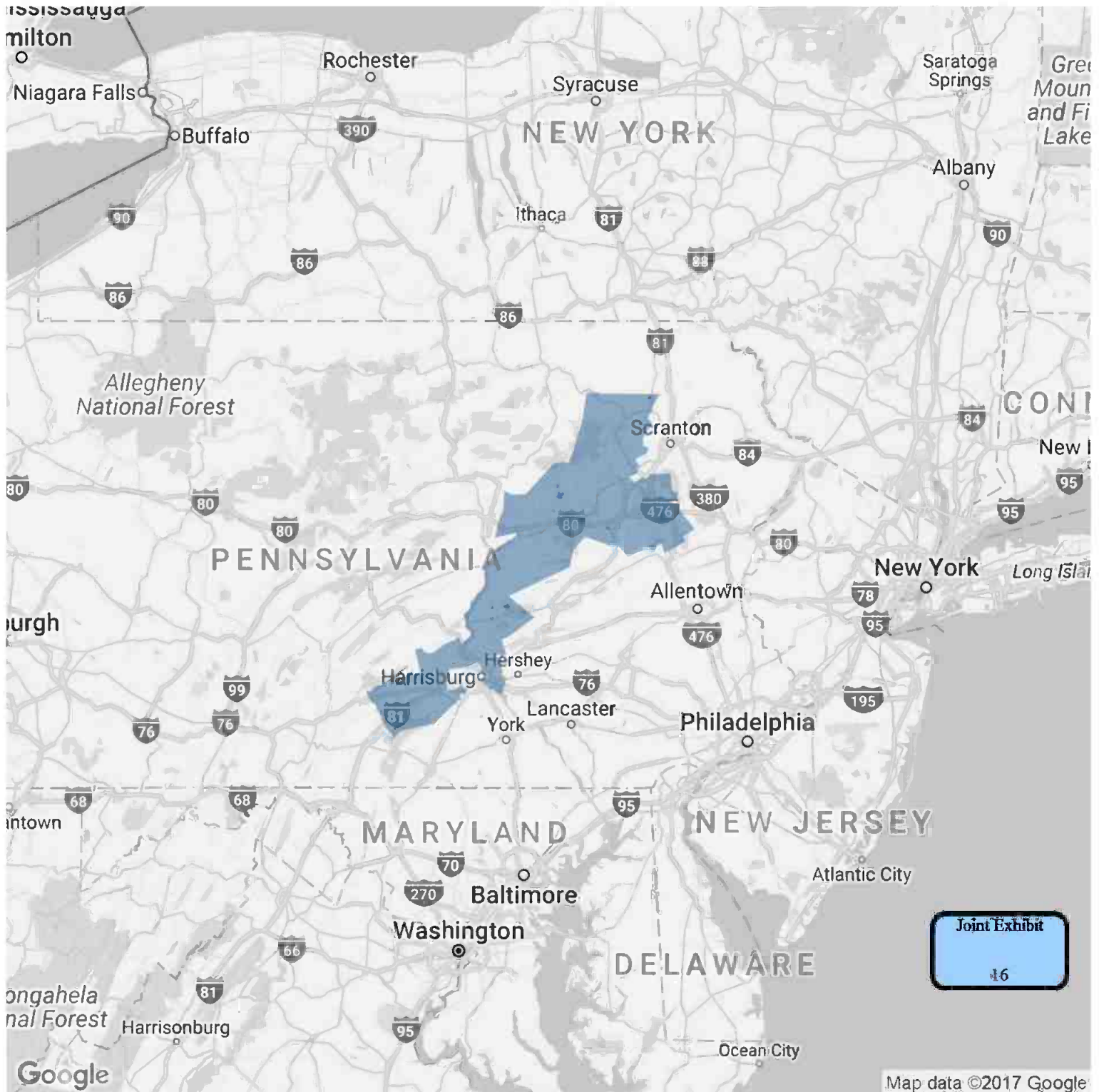
Joint Exhibit 15

10th Congressional District



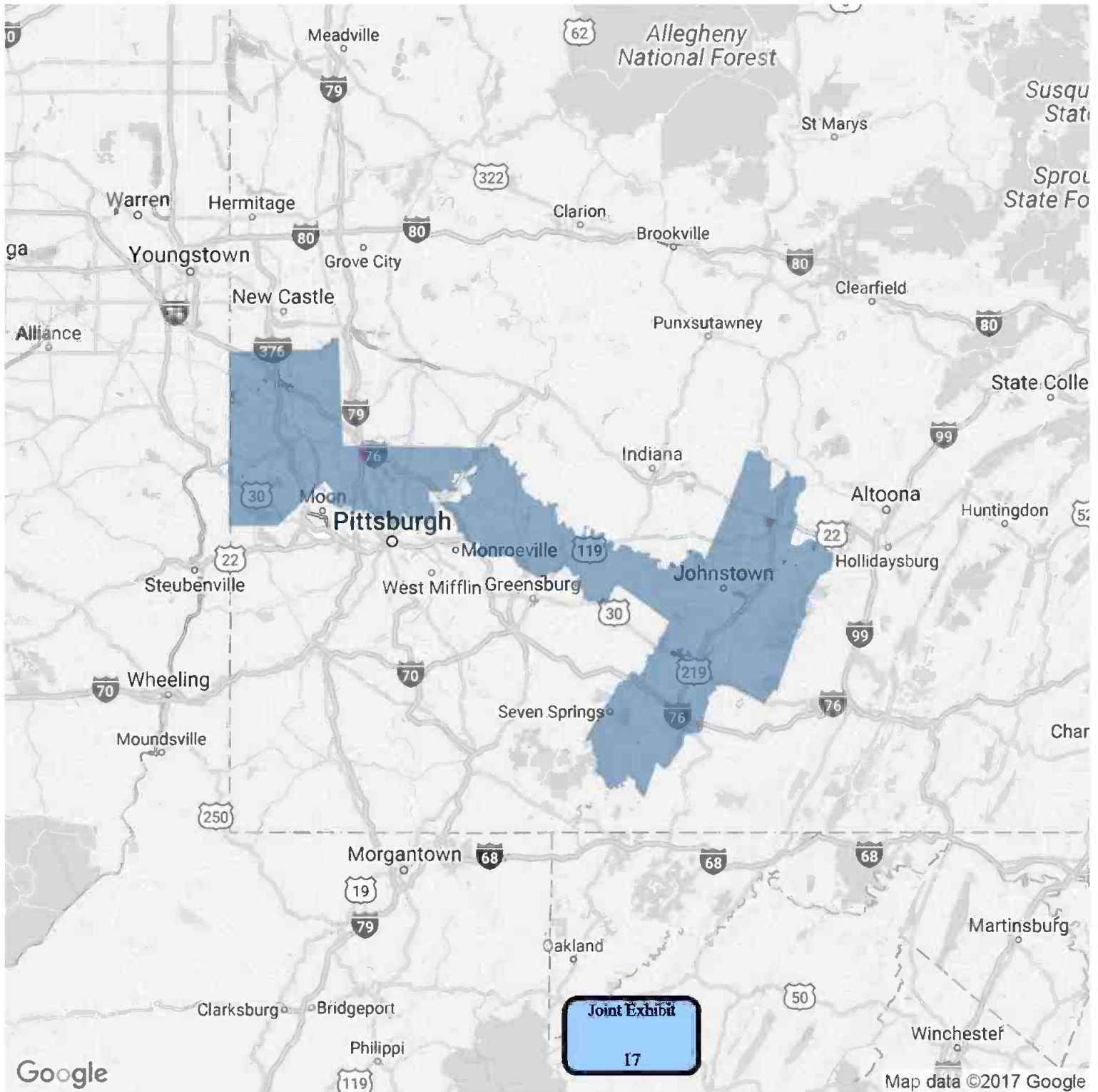
Joint Exhibit 16

11th Congressional District



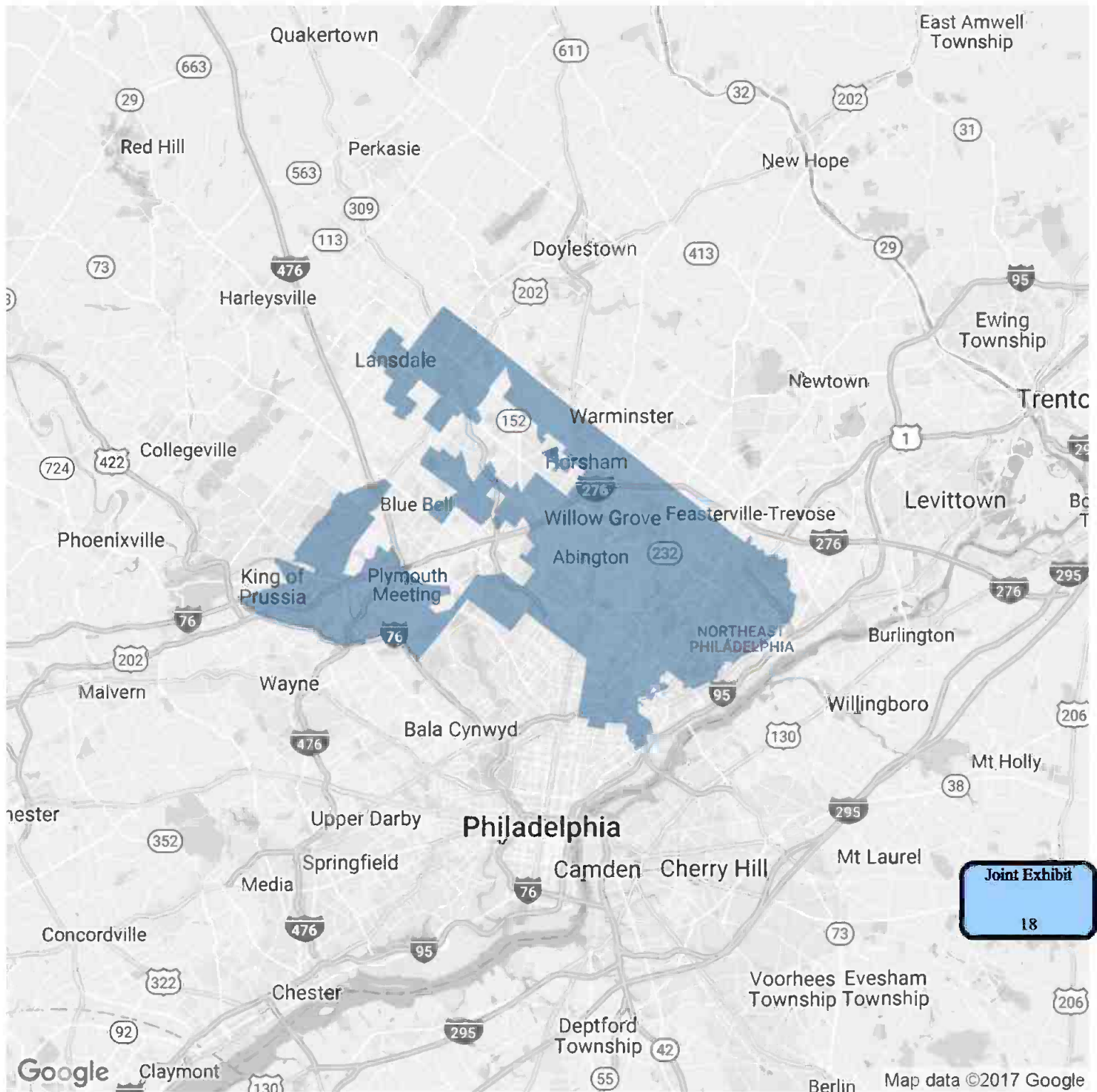
Joint Exhibit 17

12th Congressional District



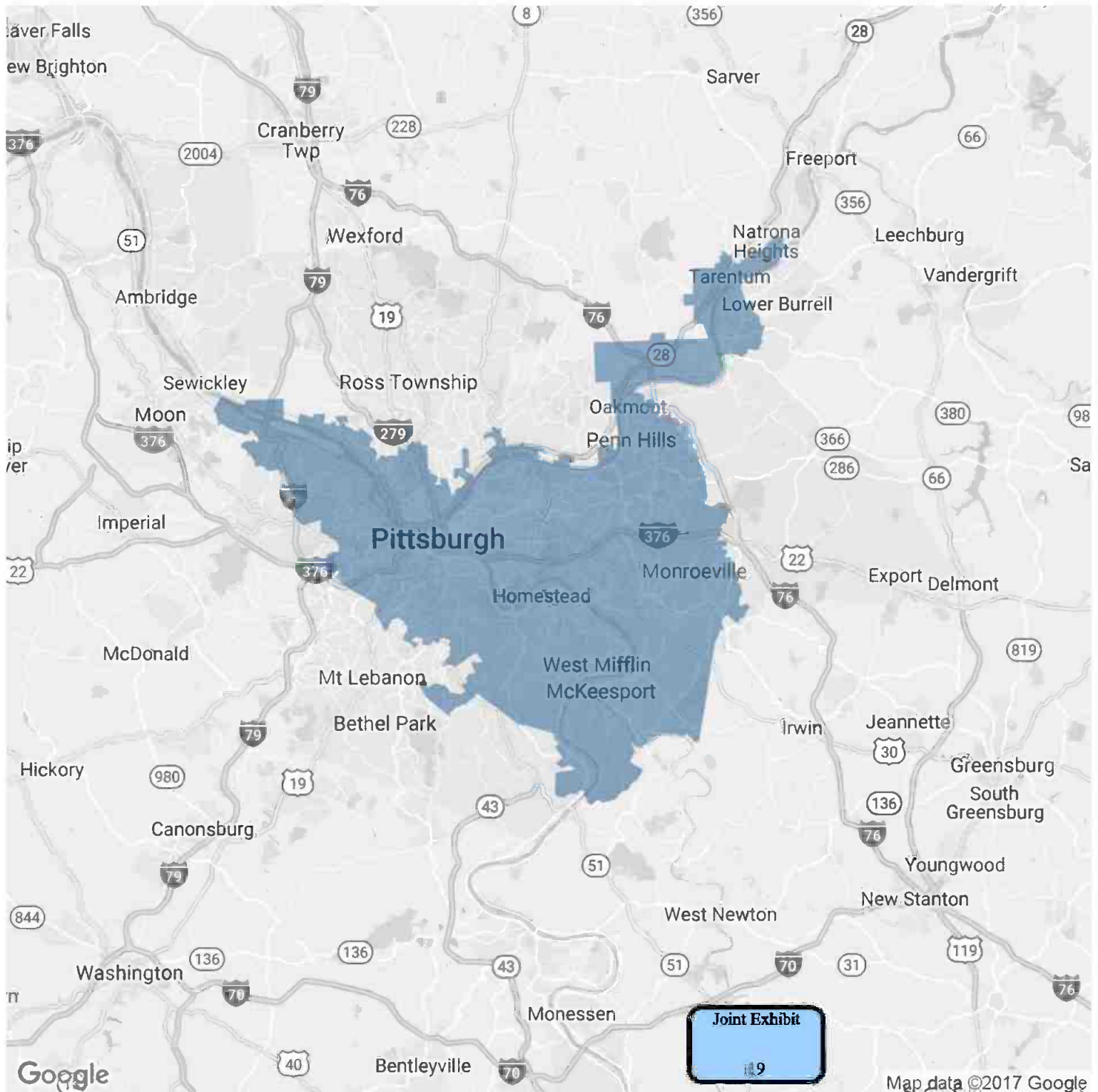
Joint Exhibit 18

13th Congressional District



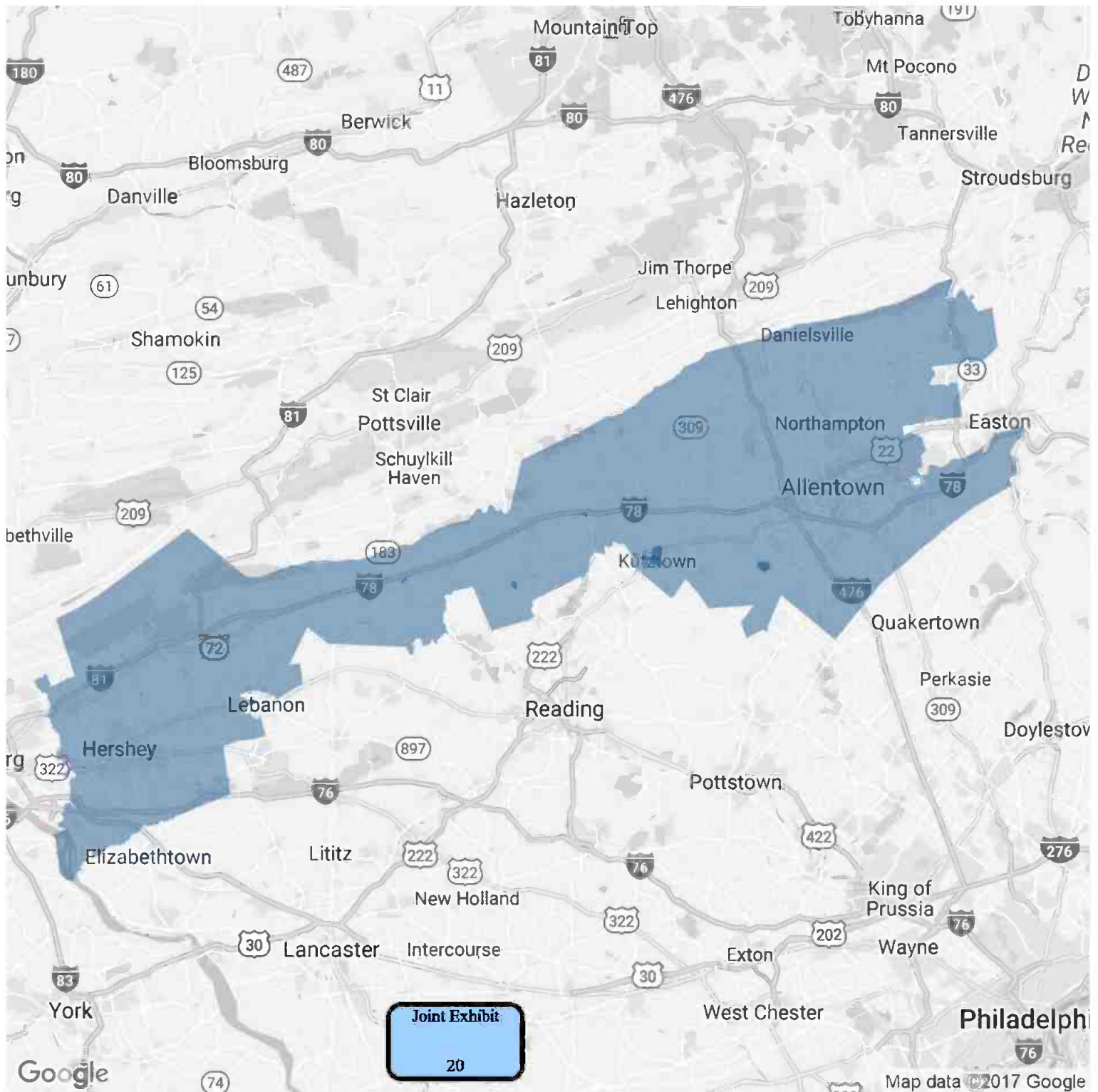
Joint Exhibit 19

14th Congressional District



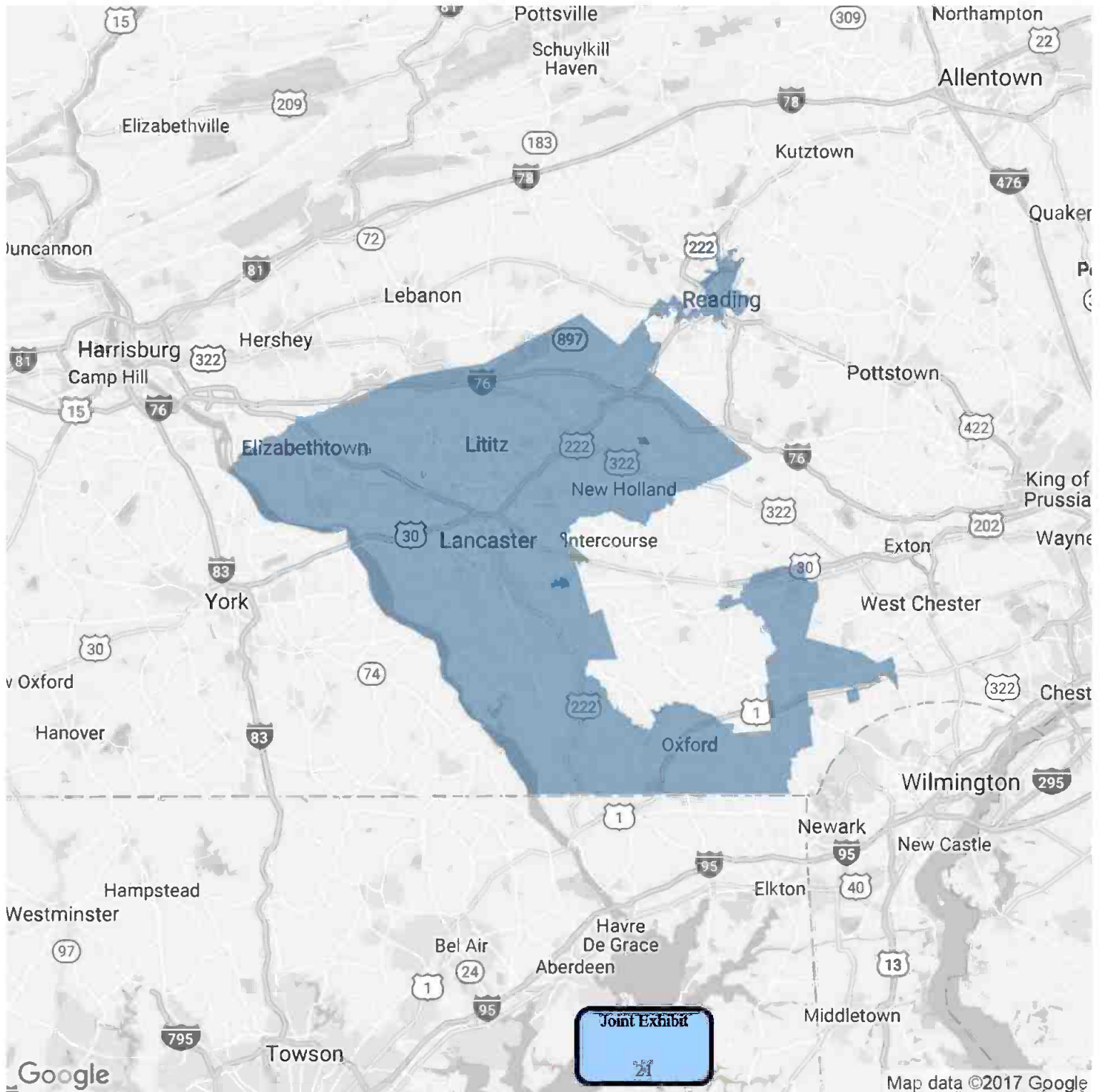
Joint Exhibit 20

15th Congressional District



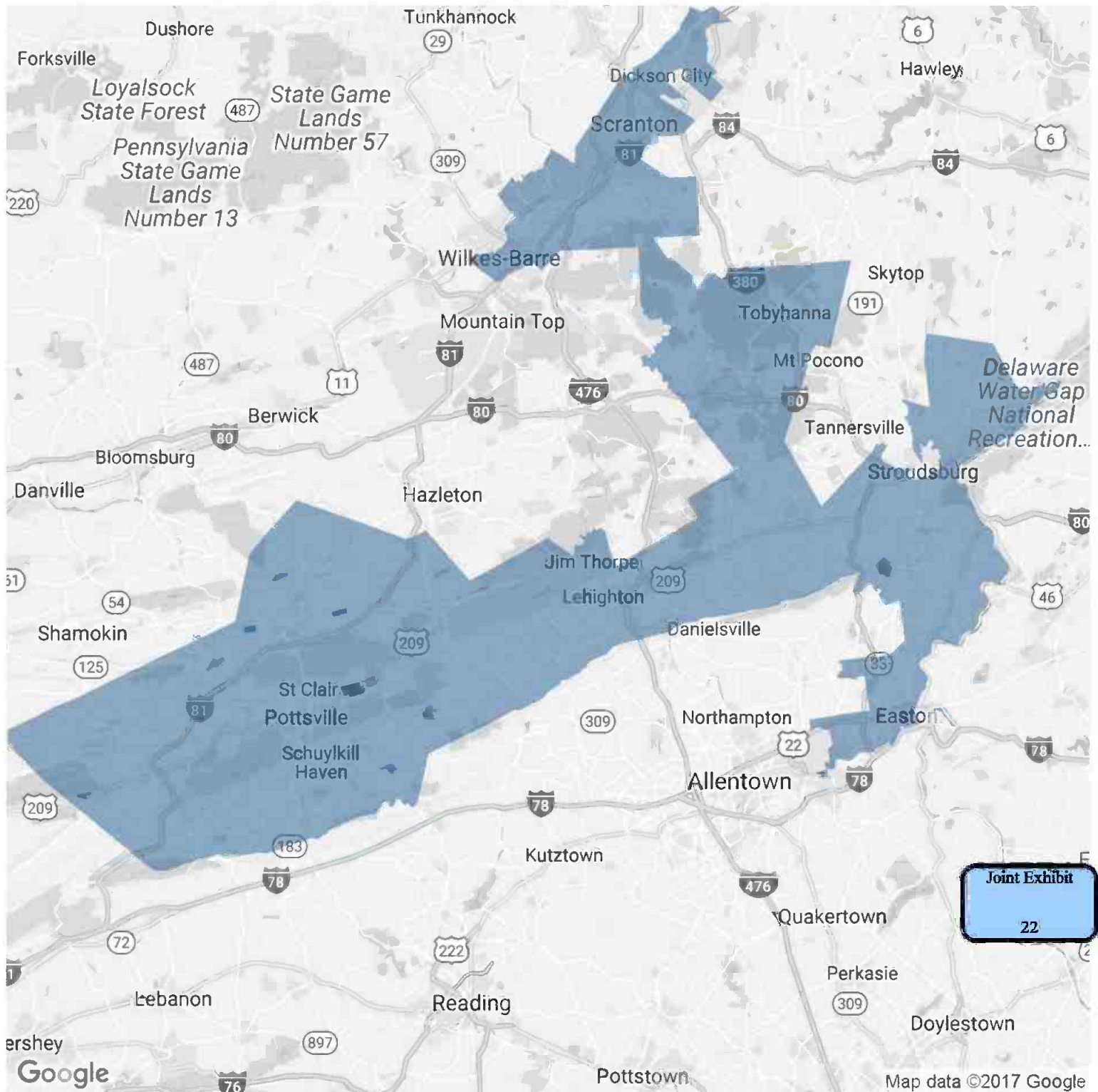
Joint Exhibit 21

16th Congressional District



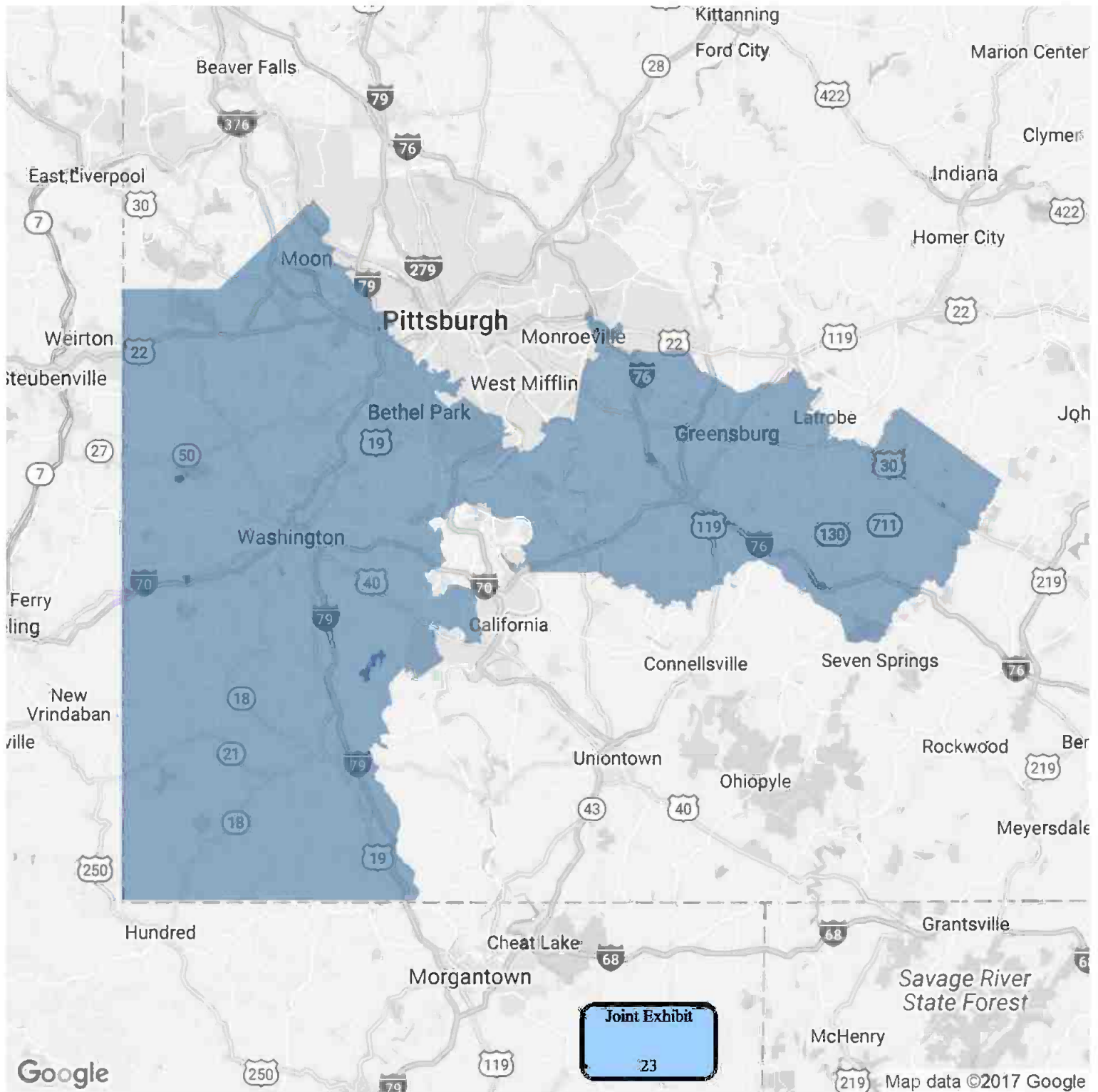
Joint Exhibit 22

17th Congressional District



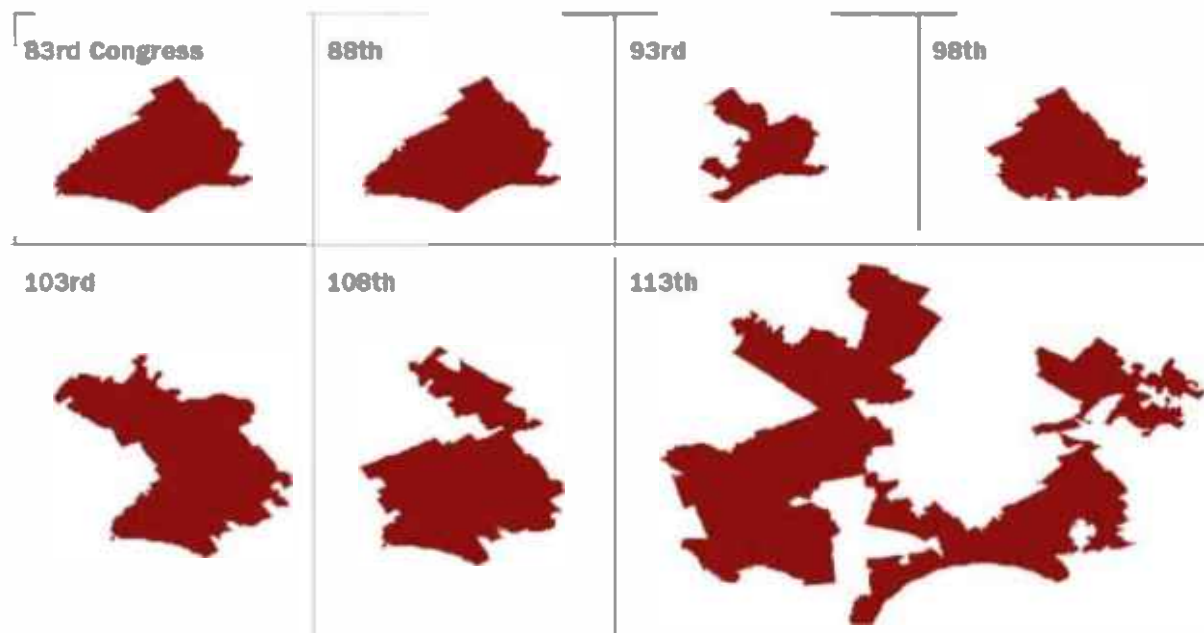
Joint Exhibit 23

18th Congressional District



Joint Exhibit 24

THE EVOLUTION OF PENNSYLVANIA'S SEVENTH DISTRICT



SOURCE: Shapefiles maintained by Jeffrey B. Lewis, Brandon DeVine, Lincoln Pritcher and Kenneth C. Martis, UCLA.
Drawn to scale.

GRAPHIC: The Washington Post. Published May 20, 2014

Joint Exhibit 25

109th Congress (Jan. 3 2005-Jan. 3 2007)

Dist.	Name	Party
1	Bob Brady	D
2	Chaka Fattah	D
3	Phil English	R
4	Melissa Hart	R
5	John E. Peterson	R
6	Jim Gerlach	R
7	Curt Weldon	R
8	Mike Fitzpatrick	R
9	Bill Shuster	R
10	Don Sherwood	R
11	Paul E. Kanjorski	D
12	John Murtha	D
13	Allyson Schwartz	D
14	Michael F. Doyle	D
15	Charlie Dent	R
16	Joseph R. Pitts	R
17	Tim Holden	D
18	Tim Murphy	R
19	Todd Platts	R

110th Congress (Jan. 3 2007-Jan. 3 2009)

Dist.	Name	Party
1	Bob Brady	D
2	Chaka Fattah	D
3	Phil English	R
4	Jason Altmire	D
5	John E. Peterson	R
6	Jim Gerlach	R
7	Joe Sestak	D
8	Patrick Murphy	D
9	Bill Shuster	R
10	Chris Carney	D
11	Paul E. Kanjorski	D
12	John Murtha	D
13	Allyson Schwartz	D
14	Michael F. Doyle	D
15	Charlie Dent	R
16	Joseph R. Pitts	R
17	Tim Holden	D
18	Tim Murphy	R
19	Todd Platts	R

111th Congress (Jan. 3 2009-Jan. 3 2011)

Dist.	Name	Party
	1 Bob Brady	D
	2 Chaka Fattah	D
	3 Kathy Dahlkemper	D
	4 Jason Altmire	D
	5 Glenn Thompson	R
	6 Jim Gerlach	R
	7 Joe Sestak	D
	8 Patrick Murphy	D
	9 Bill Shuster	R
10	Chris Carney	D
11	Paul E. Kanjorski	D
12	John Murtha (until Feb. 8, 2010), Mark Critz (from May 18, 2010)	D, D
13	Allyson Schwartz	D
14	Michael F. Doyle	D
15	Charlie Dent	R
16	Joseph R. Pitts	R
17	Tim Holden	D
18	Tim Murphy	R
19	Todd Platts	R

112th Congress (Jan. 3 2011-Jan. 3 2013)

Dist.	Name	Party
1	Bob Brady	D
2	Chaka Fattah	D
3	Mike Kelly	R
4	Jason Altmire	D
5	Glenn Thompson	R
6	Jim Gerlach	R
7	Pat Meehan	R
8	Mike Fitzpatrick	R
9	Bill Shuster	R
10	Tom Marino	R
11	Lou Barletta	R
12	Mark Critz	D
13	Allyson Schwartz	D
14	Michael F. Doyle	D
15	Charlie Dent	R
16	Joseph R. Pitts	R
17	Tim Holden	D
18	Tim Murphy	R
19	Todd Platts	R

113th Congress (Jan. 3 2013-Jan. 3 2015)

Dist.	Name	Party
1	Bob Brady	D
2	Chaka Fattah	D
3	Mike Kelly	R
4	Scott Perry	R
5	Glenn Thompson	R
6	Jim Gerlach	R
7	Pat Meehan	R
8	Mike Fitzpatrick	R
9	Bill Shuster	R
10	Tom Marino	R
11	Lou Barletta	R
12	Keith Rothfus	R
13	Allyson Schwartz	D
14	Michael F. Doyle	D
15	Charlie Dent	R
16	Joseph R. Pitts	R
17	Matt Cartwright	D
18	Tim Murphy	R

114th Congress (Jan. 3 2015-Jan. 3 2017)

Dist.	Name	Party
1	Bob Brady	D
2	Chaka Fattah (until June 23, 2016), Dwight Evans (from November 8, 2016)	D, D
3	Mike Kelly	R
4	Scott Perry	R
5	Glenn Thompson	R
6	Ryan Costello	R
7	Pat Meehan	R
8	Mike Fitzpatrick	R
9	Bill Shuster	R
10	Tom Marino	R
11	Lou Barletta	R
12	Keith Rothfus	R
13	Brendan Boyle	D
14	Michael F. Doyle	D
15	Charlie Dent	R
16	Joseph R. Pitts	R
17	Matt Cartwright	D
18	Tim Murphy	R

115th Congress (Jan. 3 2017-Jan. 3 2019)

Dist.	Name	Party
1	Bob Brady	D
2	Dwight Evans	D
3	Mike Kelly	R
4	Scott Perry	R
5	Glenn Thompson	R
6	Ryan Costello	R
7	Pat Meehan	R
8	Brian Fitzpatrick	R
9	Bill Shuster	R
10	Tom Marino	R
11	Lou Barletta	R
12	Keith Rothfus	R
13	Brendan Boyle	D
14	Michael F. Doyle	D
15	Charlie Dent	R
16	Lloyd Smucker	R
17	Matt Cartwright	D
18	Tim Murphy (until October 21, 2017, seat now vacant)	R

Joint Exhibit 26

Pennsylvania Congressional Districts
Act 119 of 1943



“Pennsylvania Congressional Districts Act 119 of 1943.” Congressional Redistricting.
16 Jan. 2013, <http://www.redistricting.state.pa.us/Maps/index.cfm>

Pennsylvania Congressional Districts
Act 464 of 1951



"Pennsylvania Congressional Districts Act 464 of 1951." Congressional Redistricting.
16 Jan. 2013, <http://www.redistricting.state.pa.us/Maps/index.cfm>

Pennsylvania Congressional Districts
Act 1 of 1962



"Pennsylvania Congressional Districts Act 1 of 1962" Congressional Redistricting,
16 Jan. 2013, <http://www.redistricting.state.pa.us/Maps/index.cfm>

Pennsylvania Congressional Districts
Act 3 of 1972



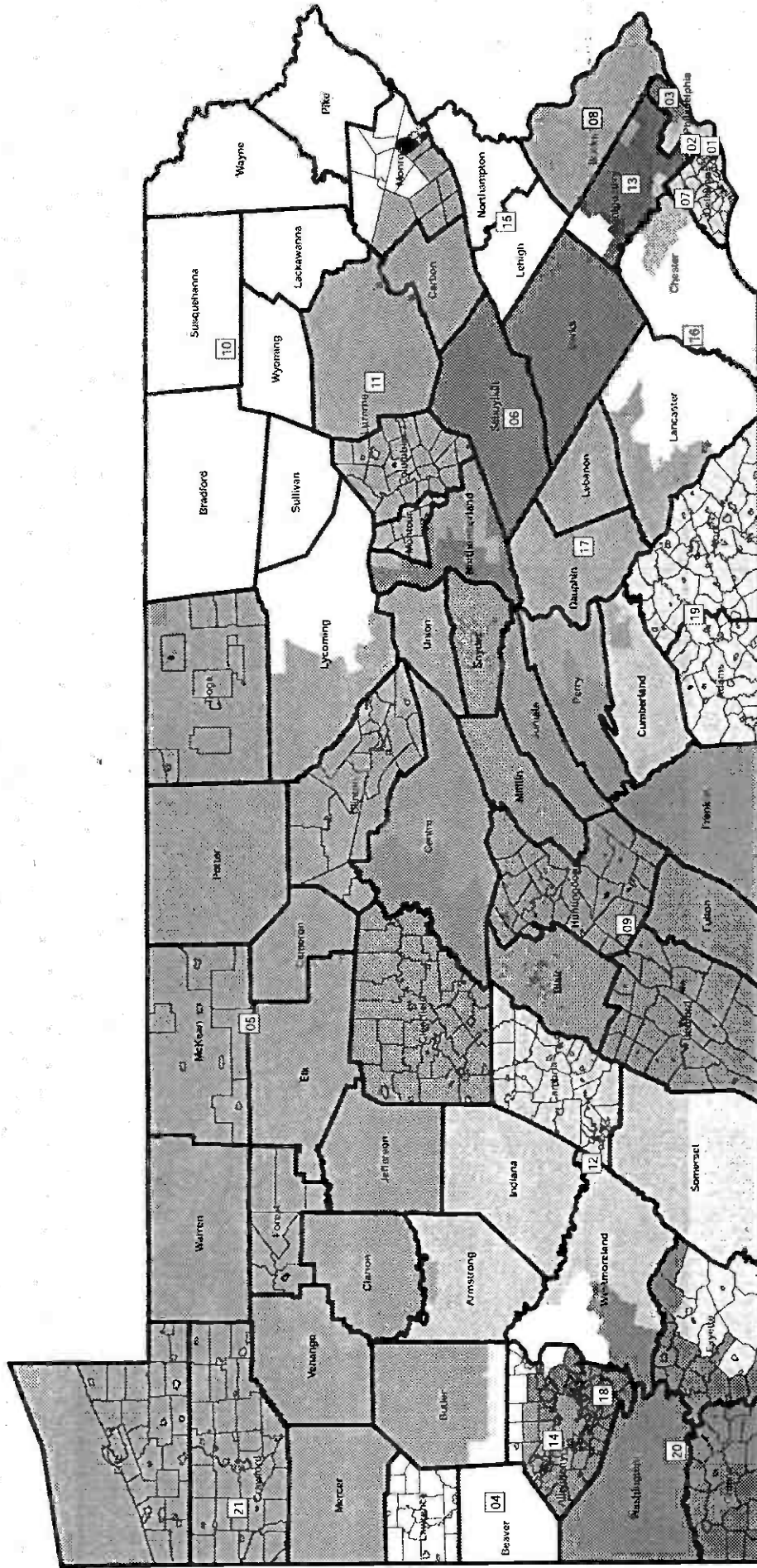
"Pennsylvania Congressional Districts Act 3 of 1972." *Congressional Redistricting*,
21 June 2012, <http://www.redistricting.state.pa.us/Maps/index.cfm>

Pennsylvania Congressional Districts
Act 42 of 1982



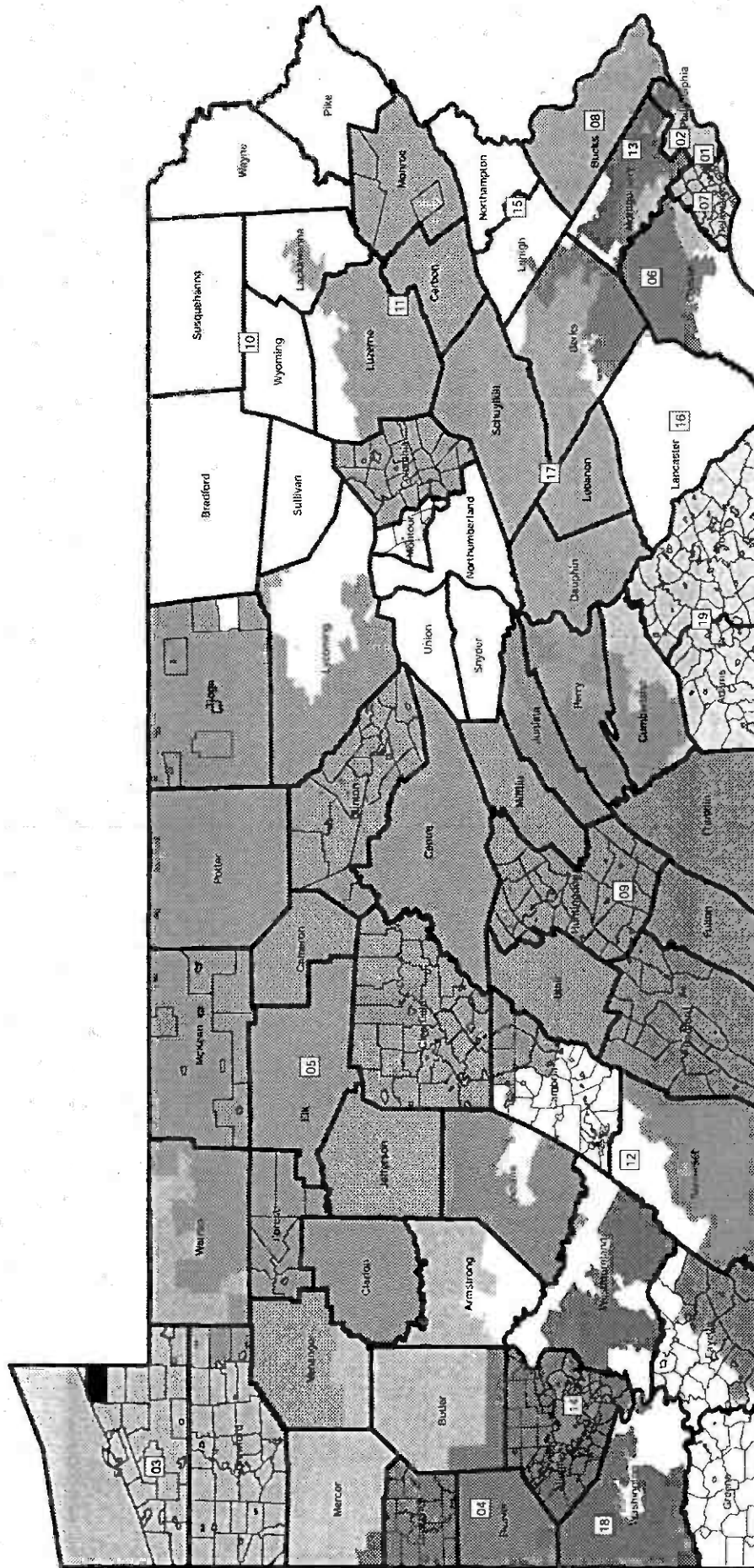
"Pennsylvania Congressional Districts Act 42 of 1982." *Congressional Redistricting*,
21 June 2012, <http://www.redistricting.state.pa.us/Maps/index.cfm>

Pennsylvania Congressional Districts
Enacted by order of the Supreme Court of Pennsylvania 10 March 1992



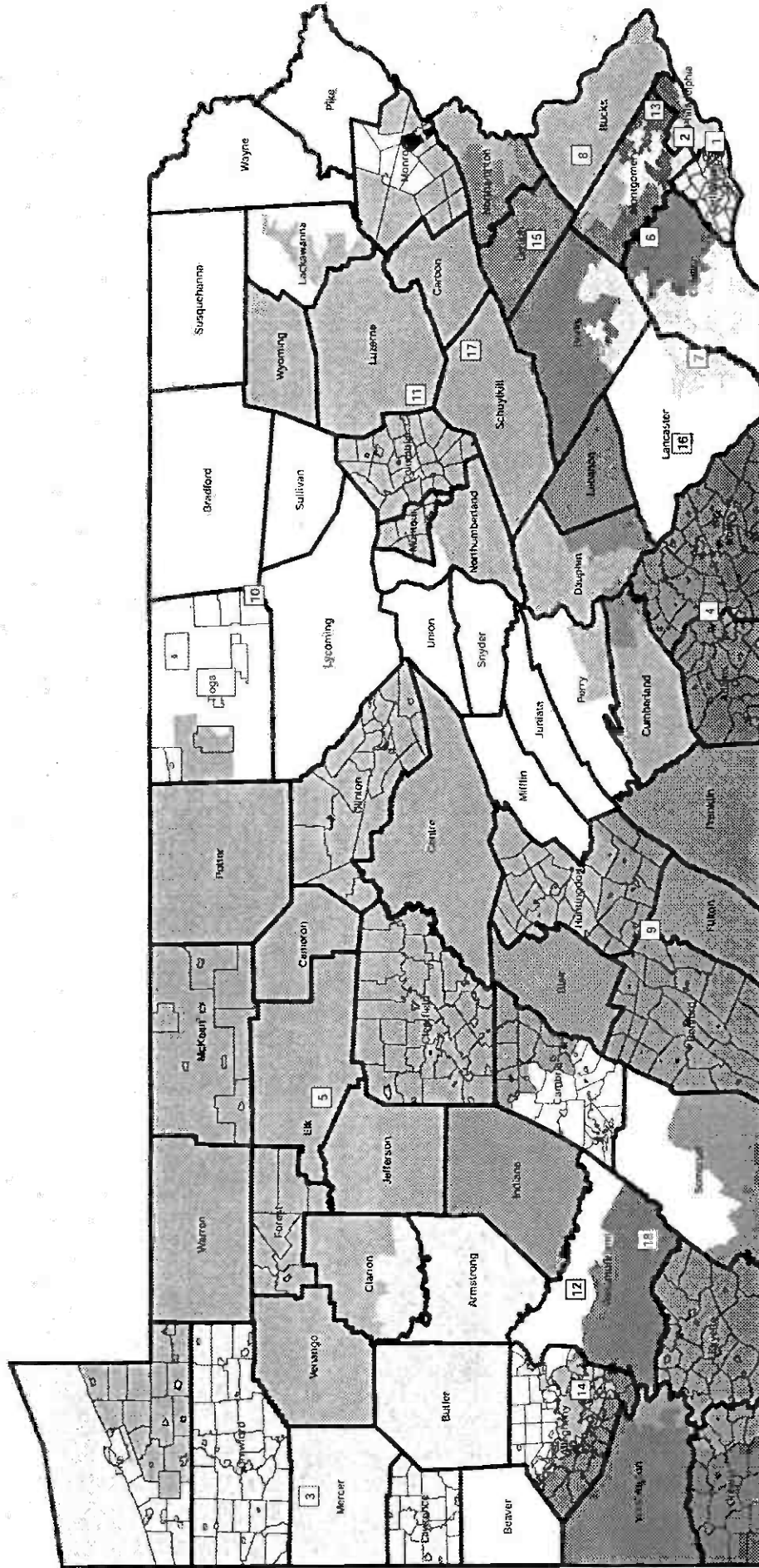
"Pennsylvania Congressional Districts. Enacted by order of the Supreme Court on March 10, 1992." Congressional Redistricting.
21 June 2012, <http://www.redistricting.state.pa.us/Maps/index.cfm>

Pennsylvania Congressional Districts
Act 34 of 2002



"Pennsylvania Congressional Districts Act" Congressional Redistricting,
21 June 2012, <http://www.redistricting.state.pa.us/Maps/index.cfm>

Pennsylvania Congressional Districts
Act 131 of 2011



"Pennsylvania Congressional Districts Act 131 of 2011" Congressional Redistricting,
21 June 2012, <http://www.redistricting.state.pa.us/Maps/index.cfm>